

ATTACHMENT 4
NOTICE TO THE DEPARTMENT OF DEFENSE MILITARY
AVIATION AND INSTALLATION ASSURANCE SITING
CLEARINGHOUSE OF PROJECT AND NO PUBLIC MEETING

This page left blank intentionally.



Daniela Hammons
Director of Policy and Compliance
713 207 3954
daniela.hammons@centerpointenergy.com

November 19, 2020

Mr. Ron Tickle
Executive Director
Military Aviation and Installation Assurance Siting Clearinghouse
3400 Defense Pentagon, Room 5C646
Washington, D.C. 20301-3400

RE: Application of CenterPoint Energy Houston Electric, LLC to Amend a Certificate of Convenience and Necessity for a Proposed 345 kV Transmission line within Wharton County, Texas.

Pursuant to the Rules of the Public Utility Commission of Texas (PUC), CenterPoint Energy Houston Electric, LLC's (CenterPoint Energy) is providing the required notice of its plan to file an application for certification of a 345 kilovolt (kV) transmission line project in Wharton County, Texas. The enclosed map provides the study area.

CenterPoint Energy's planned application will seek approval to construct a 345 kV transmission line from CenterPoint Energy's Hillje Substation in Wharton County, at 10973 CR 403 (29.029634° - -96.235950°) approximately 1.7 miles west of State Highway 71, to the Space City Solar Interconnection Substation that will be located in Wharton County at the northeast corner of FM 3086 and CR 434 (29.013450° - -96.288531°). The proposed routes for the transmission line project will affect fewer than 25 people. Therefore, consistent with PUC rules CenterPoint Energy will not hold a public meeting in the affected county.

CenterPoint Energy will provide notice to the Clearinghouse of its application at the time it is filed with the PUC; currently projected to be filed in December 2020. Please contact me if you have any questions regarding this transmittal or the proposed project.

Sincerely,

A handwritten signature in cursive script that reads "Daniela Hammons".












Daniela Hammons

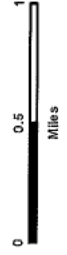
Enclosures: Study Area Map

This page left blank intentionally.

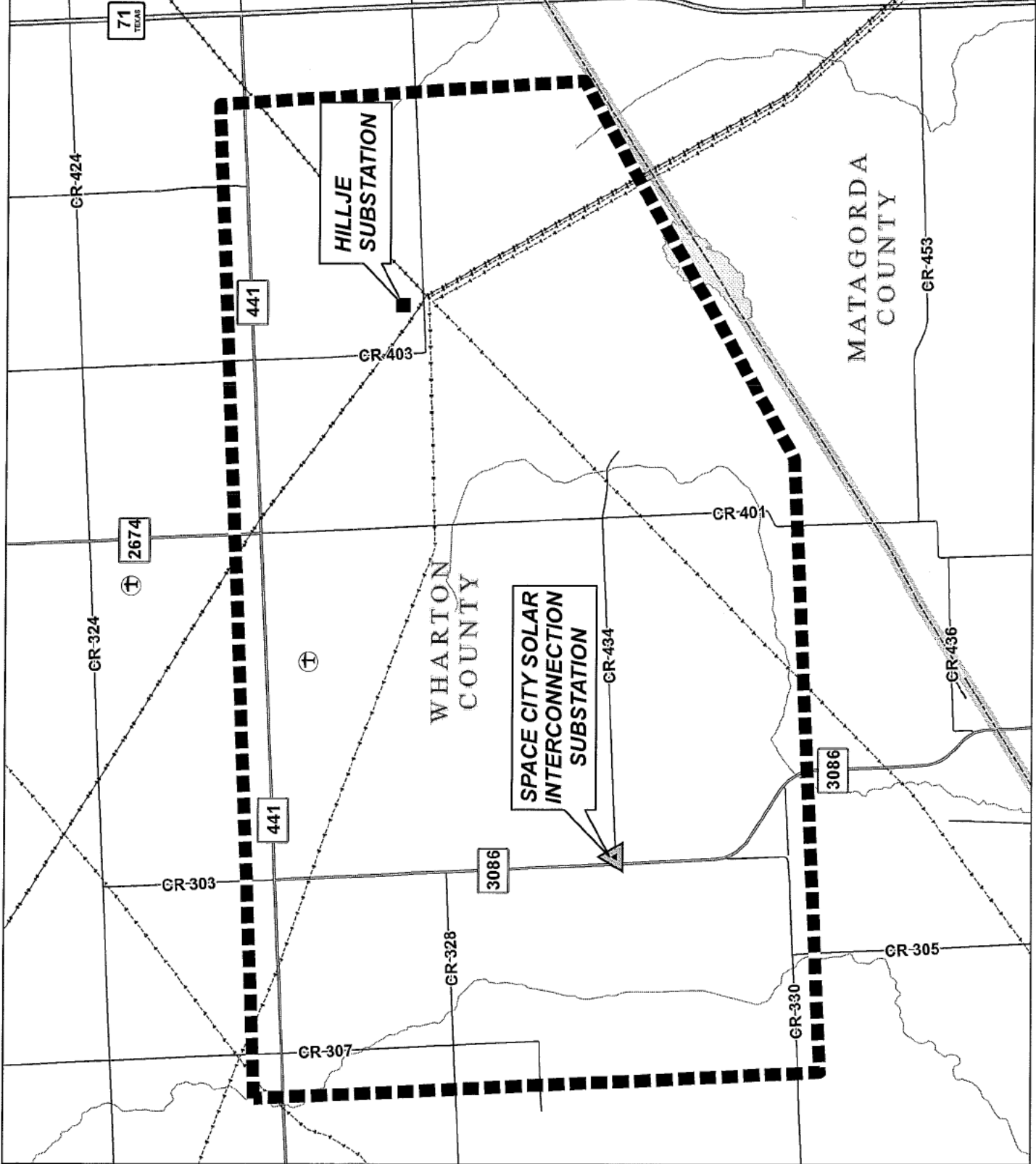
**345 KV SPACE CITY
SOLAR PROJECT
STUDY AREA MAP**

Legend

-  Project Substation
-  Existing Substation
-  Existing Transmission Line
-  Study Area Boundary
-  State Highway
-  Farm-to-Market Road
-  County Road
-  Private
-  River / Stream
-  Waterbody
-  County Boundary



POWER ENGINEERS
CenterPoint Energy
Date: 10/23/2020



This page left blank intentionally.