



Legend

- | | | | |
|---|---|---|---------------------|
|  | Habitat Structure and Map ID |  | County Parcel |
|  | Proposed Transmission Line Segment and Node |  | State Highway |
|  | Proposed Estimated Easement |  | FM Road |
|  | Directly Affected Parcel |  | County / Local Road |


0 100 200
Feet




BAILEY TO JONES
CREEK PROJECT

**DIRECTLY AFFECTED
LANDOWNER MAPBOOK**

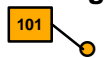







SHEET 701 OF 843



Date: 9/7/2018



Legend

- | | | | |
|---|---|---|---------------------|
|  | Habitable Structure and Map ID |  | County Parcel |
|  | Proposed Transmission Line Segment and Node |  | State Highway |
|  | Proposed Estimated Easement |  | FM Road |
|  | Directly Affected Parcel |  | County / Local Road |

0 100 200
Feet




BAILEY TO JONES
CREEK PROJECT

**DIRECTLY AFFECTED
LANDOWNER MAPBOOK**

SHEET 702 OF 843



Date: 9/7/2018



Legend

- | | | | |
|---|---|---|---------------------|
|  | Habitat Structure and Map ID |  | County Parcel |
|  | Proposed Transmission Line Segment and Node |  | State Highway |
|  | Proposed Estimated Easement |  | FM Road |
|  | Directly Affected Parcel |  | County / Local Road |

0 100 200
Feet



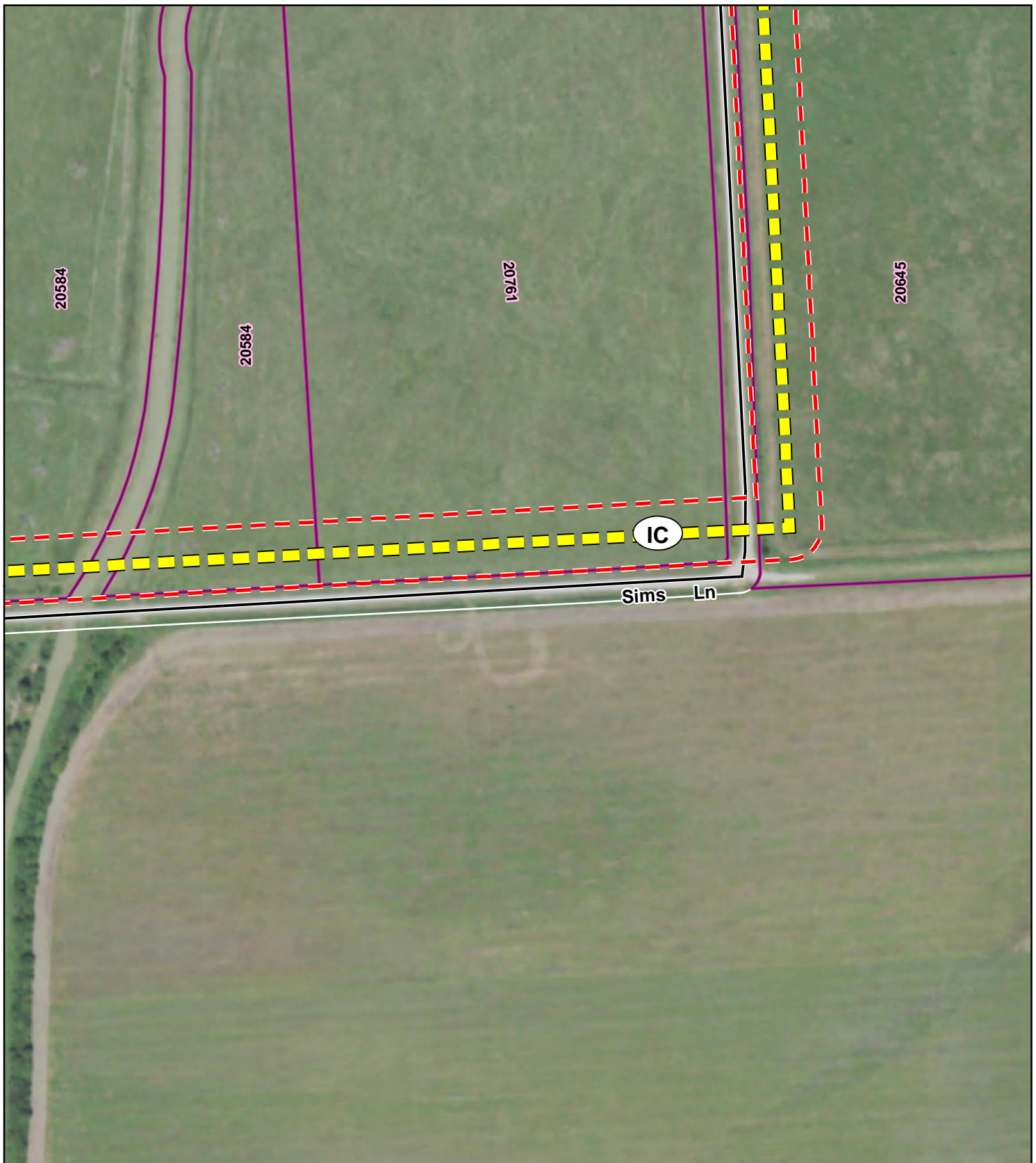
BAILEY TO JONES
CREEK PROJECT

**DIRECTLY AFFECTED
LANDOWNER MAPBOOK**









SHEET 703 OF 843



Date: 9/7/2018



Legend

- | | | | |
|---|---|---|---------------------|
|  | Habitat Structure and Map ID |  | County Parcel |
|  | Proposed Transmission Line Segment and Node |  | State Highway |
|  | Proposed Estimated Easement |  | FM Road |
|  | Directly Affected Parcel |  | County / Local Road |

0 100 200
Feet



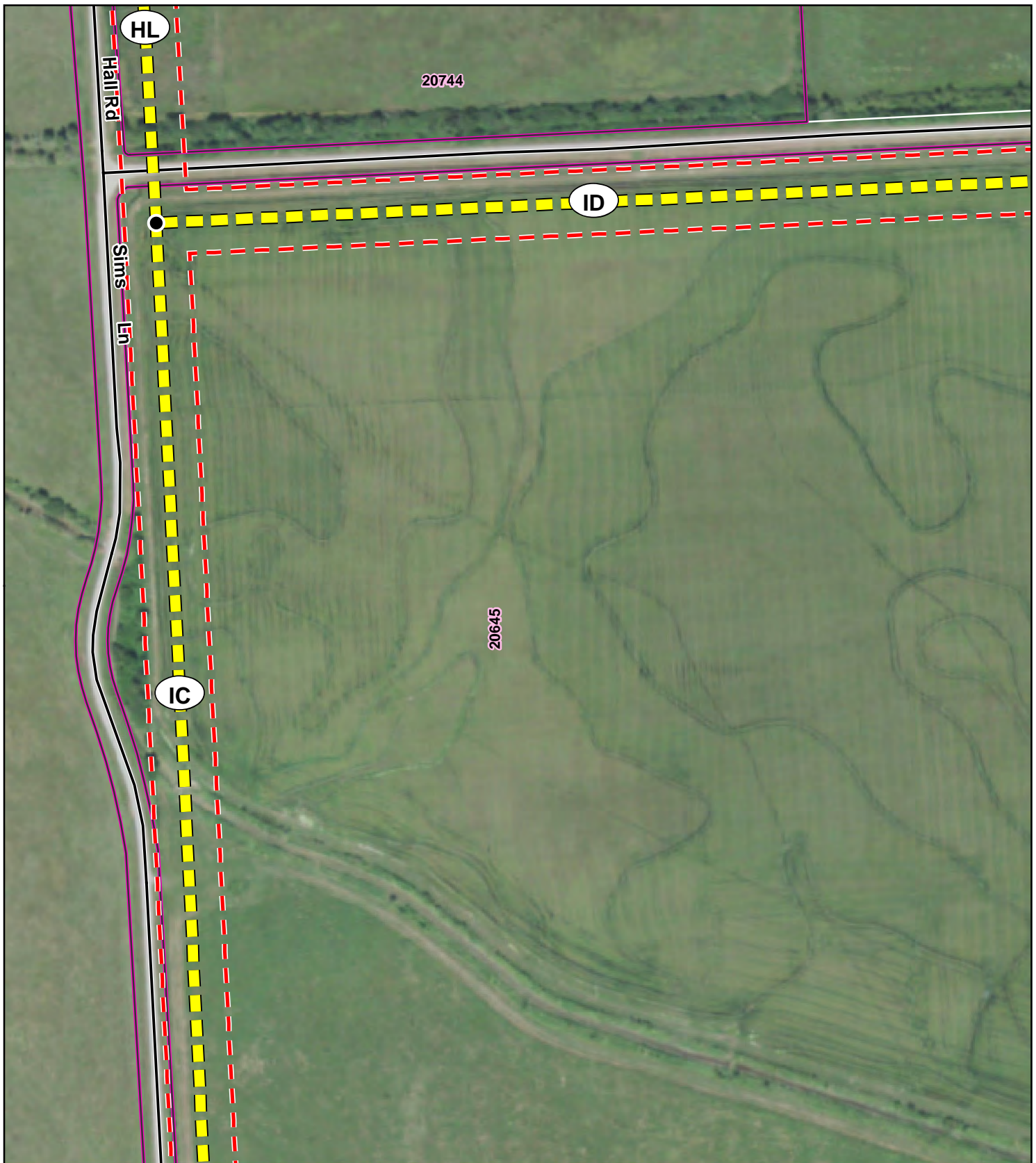
BAILEY TO JONES
CREEK PROJECT

**DIRECTLY AFFECTED
LANDOWNER MAPBOOK**

SHEET 704 OF 843



Date: 9/7/2018



Legend

- | | | | |
|---|---|---|---------------------|
|  | Habitable Structure and Map ID |  | County Parcel |
|  | Proposed Transmission Line Segment and Node |  | State Highway |
|  | Proposed Estimated Easement |  | FM Road |
|  | Directly Affected Parcel |  | County / Local Road |

0 100 200
Feet



BAILEY TO JONES
CREEK PROJECT

**DIRECTLY AFFECTED
LANDOWNER MAPBOOK**









SHEET 705 OF 843



Date: 9/7/2018



Legend

- | | | | |
|---|---|---|---------------------|
|  | Habitable Structure and Map ID |  | County Parcel |
|  | Proposed Transmission Line Segment and Node |  | State Highway |
|  | Proposed Estimated Easement |  | FM Road |
|  | Directly Affected Parcel |  | County / Local Road |


0 100 200
Feet



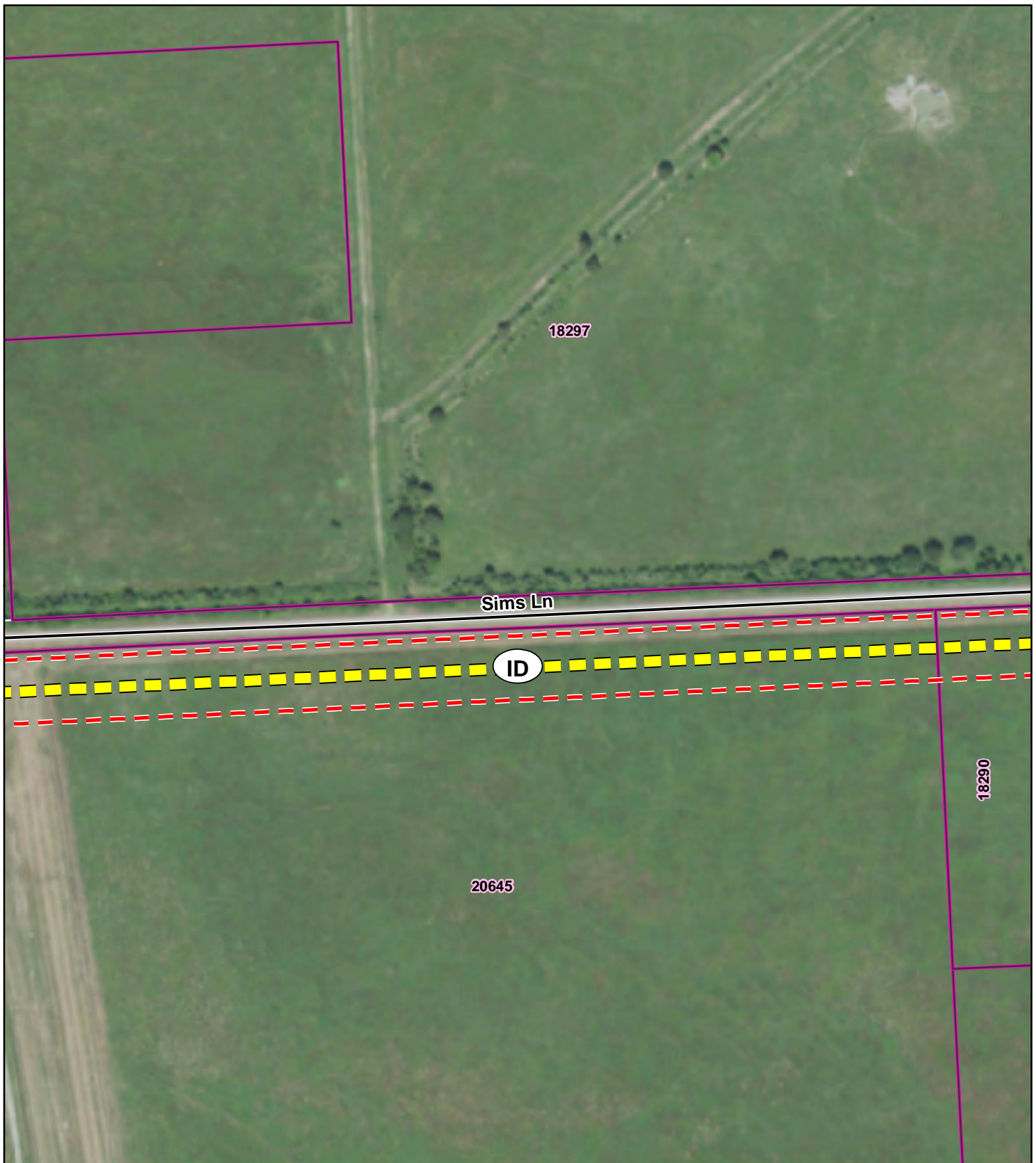
BAILEY TO JONES
CREEK PROJECT

**DIRECTLY AFFECTED
LANDOWNER MAPBOOK**


SHEET 706 OF 843



Date: 9/7/2018



Legend

- | | | |
|---|---|---|
|   | Habitable Structure and Map ID |  County Parcel |
|  | Proposed Transmission Line Segment and Node |  State Highway |
|  | Proposed Estimated Easement |  FM Road |
|  | Directly Affected Parcel |  County / Local Road |

0 100 200
Feet



BAILEY TO JONES
CREEK PROJECT

**DIRECTLY AFFECTED
LANDOWNER MAPBOOK**

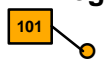







SHEET 707 OF 843



Date: 9/7/2018



Legend

- | | | | |
|---|---|---|---------------------|
|  | Habitat Structure and Map ID |  | County Parcel |
|  | Proposed Transmission Line Segment and Node |  | State Highway |
|  | Proposed Estimated Easement |  | FM Road |
|  | Directly Affected Parcel |  | County / Local Road |


0 100 200
Feet



BAILEY TO JONES
CREEK PROJECT

**DIRECTLY AFFECTED
LANDOWNER MAPBOOK**

SHEET 708 OF 843



Date: 9/7/2018



Legend

- | | |
|---|---|
|  Habitable Structure and Map ID |  County Parcel |
|  Proposed Transmission Line Segment and Node |  State Highway |
|  Proposed Estimated Easement |  FM Road |
|  Directly Affected Parcel |  County / Local Road |

0 100 200
Feet



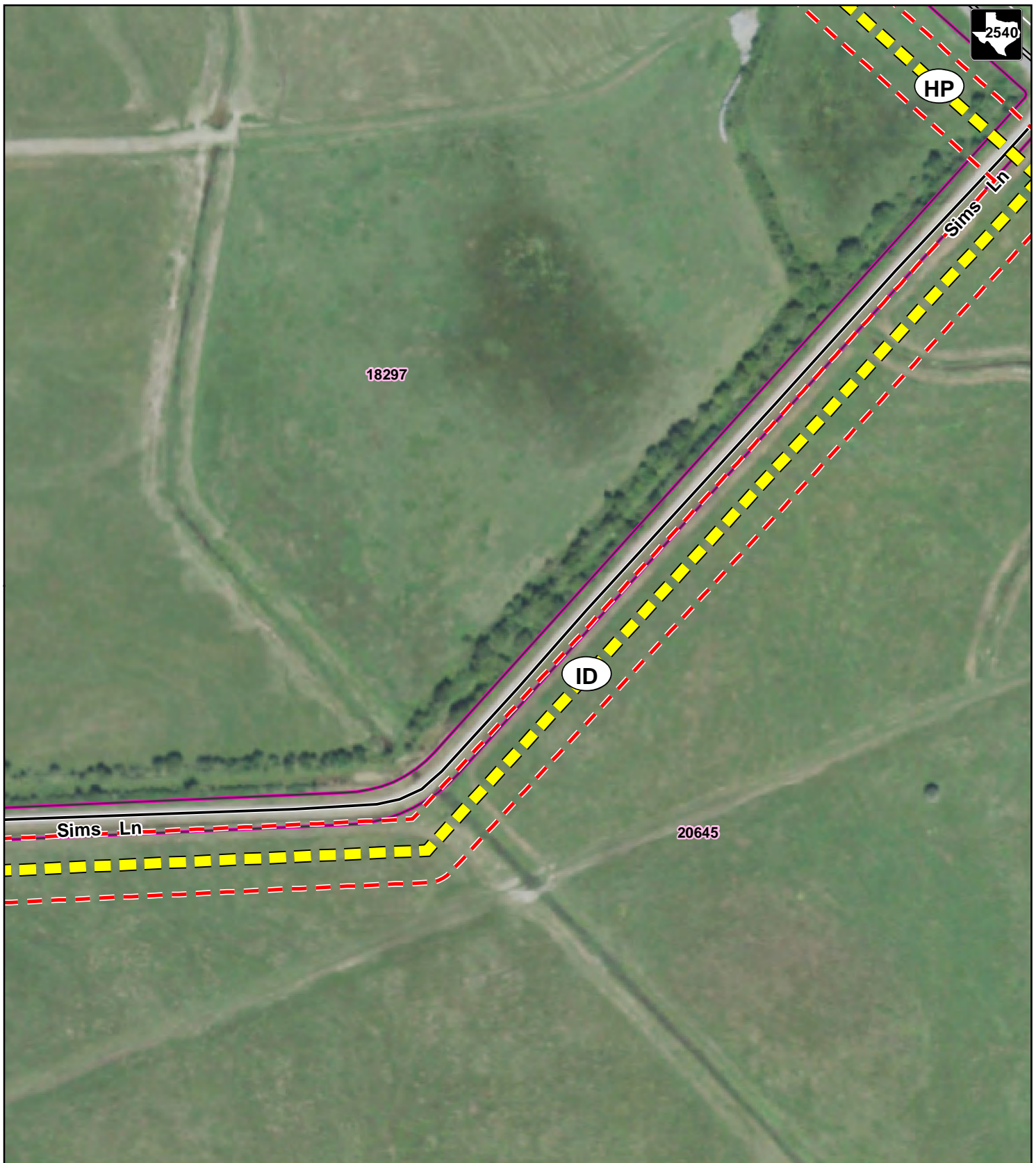
BAILEY TO JONES
CREEK PROJECT

**DIRECTLY AFFECTED
LANDOWNER MAPBOOK**

SHEET 709 OF 843



Date: 9/7/2018



HP

Sims Ln

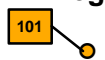
18297

ID

20645

Sims Ln

Legend



Habitable Structure and Map ID



Proposed Transmission Line Segment and Node



Proposed Estimated Easement



Directly Affected Parcel



County Parcel



State Highway



FM Road

County / Local Road


0 100 200
Feet



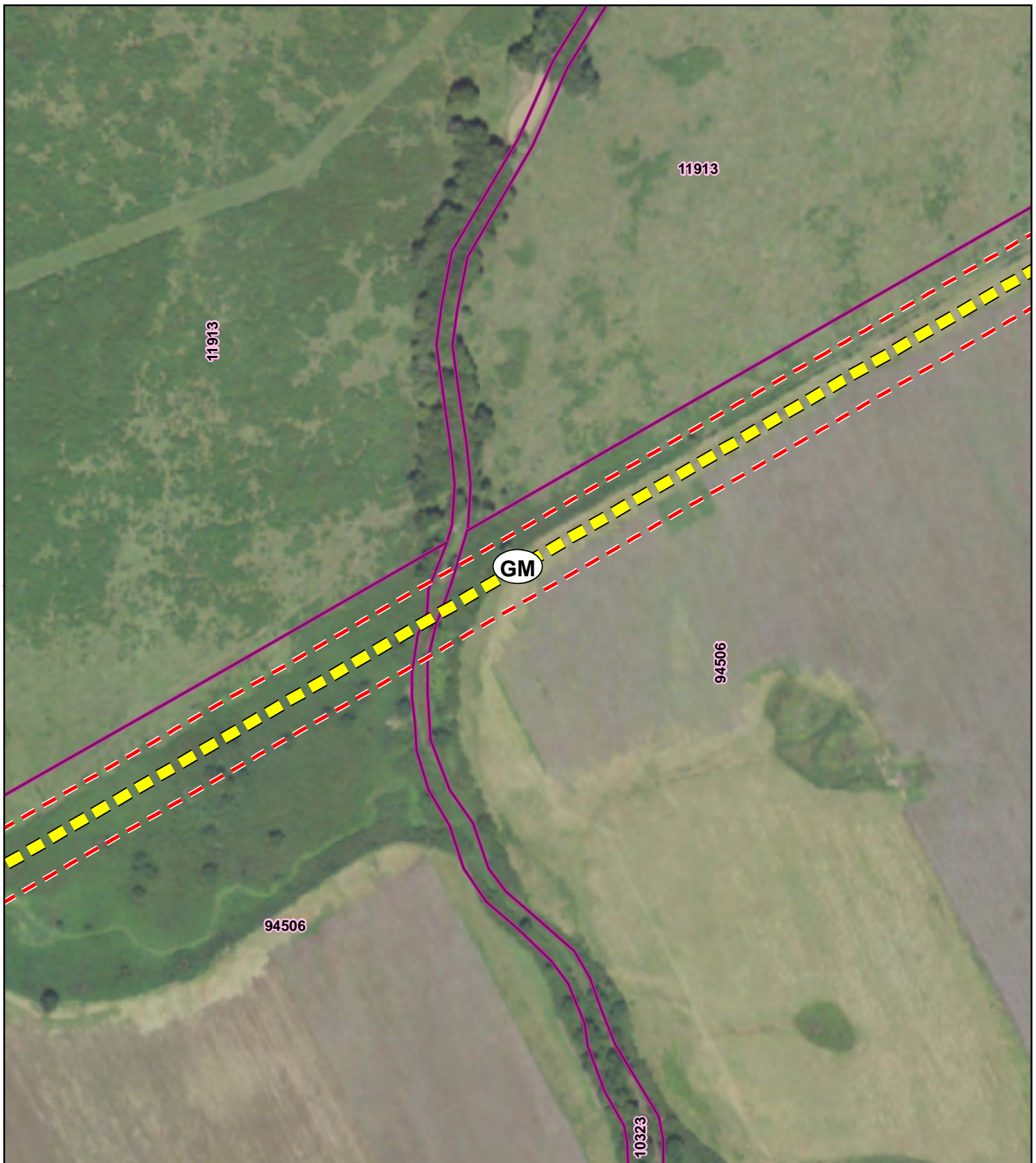
BAILEY TO JONES
CREEK PROJECT

**DIRECTLY AFFECTED
LANDOWNER MAPBOOK**

SHEET 710 OF 843



Date: 9/7/2018



Legend

- | | | | |
|---|---|---|---------------------|
|  | Habitable Structure and Map ID |  | County Parcel |
|  | Proposed Transmission Line Segment and Node |  | State Highway |
|  | Proposed Estimated Easement |  | FM Road |
|  | Directly Affected Parcel |  | County / Local Road |


0 100 200
Feet



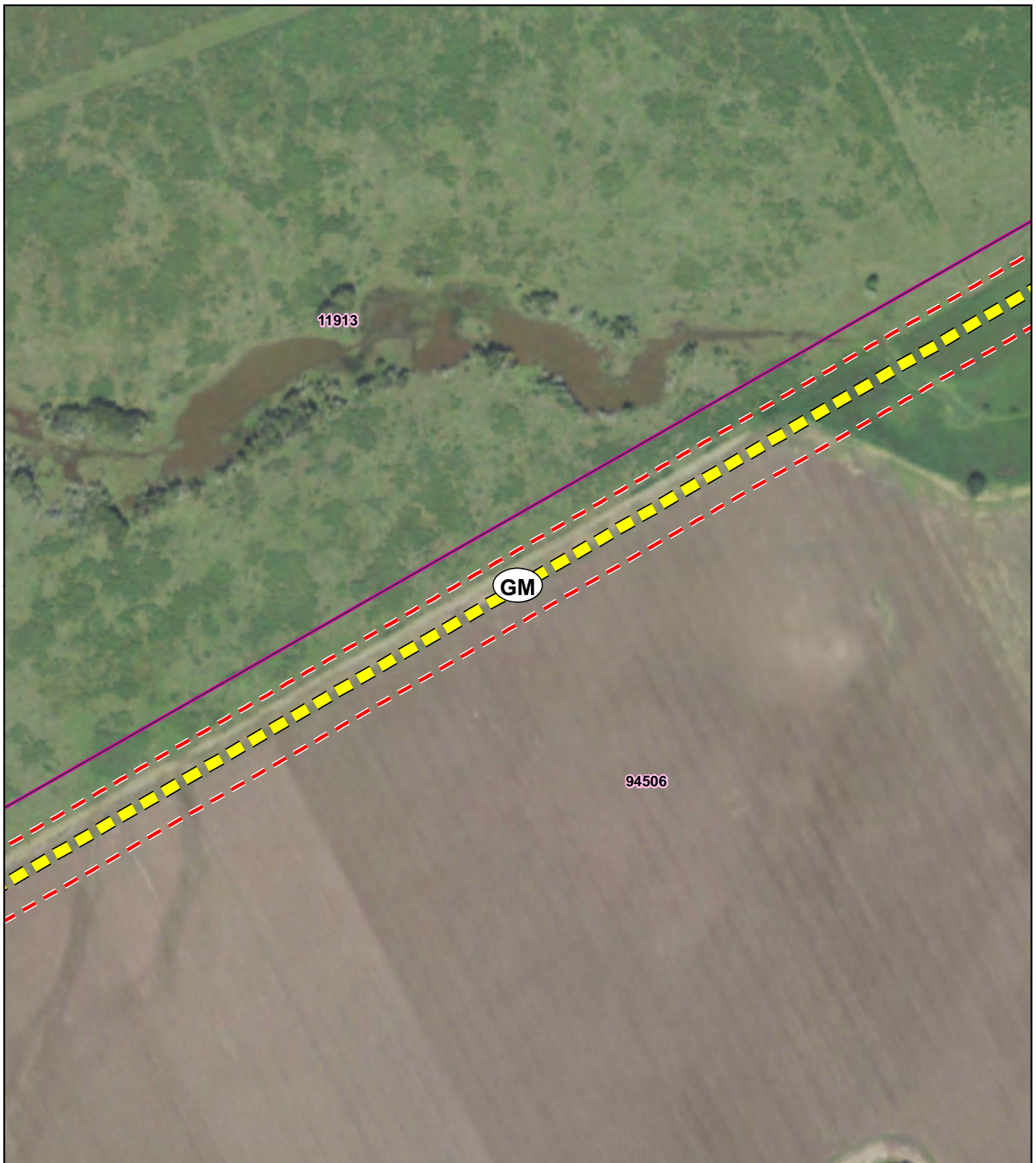
BAILEY TO JONES
CREEK PROJECT

**DIRECTLY AFFECTED
LANDOWNER MAPBOOK**









SHEET 711 OF 843



Date: 9/7/2018



Legend

- | | |
|---|---|
|  Habitable Structure and Map ID |  County Parcel |
|  Proposed Transmission Line Segment and Node |  State Highway |
|  Proposed Estimated Easement |  FM Road |
|  Directly Affected Parcel |  County / Local Road |


0 100 200
Feet




BAILEY TO JONES
CREEK PROJECT

**DIRECTLY AFFECTED
LANDOWNER MAPBOOK**

SHEET 712 OF 843



Date: 9/7/2018



Legend

- | | | | |
|---|---|---|---------------------|
|  | Habitable Structure and Map ID |  | County Parcel |
|  | Proposed Transmission Line Segment and Node |  | State Highway |
|  | Proposed Estimated Easement |  | FM Road |
|  | Directly Affected Parcel |  | County / Local Road |

0 100 200
Feet




BAILEY TO JONES
CREEK PROJECT

**DIRECTLY AFFECTED
LANDOWNER MAPBOOK**

SHEET 713 OF 843



Date: 9/7/2018



Legend



Habitable Structure and Map ID



Proposed Transmission Line Segment and Node



Proposed Estimated Easement



Directly Affected Parcel



County Parcel



State Highway



FM Road

County / Local Road


0 100 200
Feet



BAILEY TO JONES
CREEK PROJECT

**DIRECTLY AFFECTED
LANDOWNER MAPBOOK**

SHEET 714 OF 843



Date: 9/7/2018



Legend

-  Habitable Structure and Map ID
-  Proposed Transmission Line Segment and Node
-  Proposed Estimated Easement
-  Directly Affected Parcel
-  County Parcel
-  State Highway
-  FM Road
-  County / Local Road

0 100 200
Feet




BAILEY TO JONES
CREEK PROJECT

**DIRECTLY AFFECTED
LANDOWNER MAPBOOK**

SHEET 715 OF 843



Date: 9/7/2018



Legend



Habitable Structure and Map ID



Proposed Transmission Line Segment and Node



Proposed Estimated Easement



Directly Affected Parcel



County Parcel



State Highway



FM Road



County / Local Road

0 100 200
Feet



BAILEY TO JONES
CREEK PROJECT

**DIRECTLY AFFECTED
LANDOWNER MAPBOOK**

SHEET 716 OF 843



Date: 9/7/2018



Legend



Habitable Structure and Map ID



Proposed Transmission Line Segment and Node



Proposed Estimated Easement



Directly Affected Parcel



County Parcel



State Highway



FM Road



County / Local Road


0 100 200
Feet




BAILEY TO JONES
CREEK PROJECT

**DIRECTLY AFFECTED
LANDOWNER MAPBOOK**

SHEET 717 OF 843



Date: 9/7/2018



Legend

- | | | | |
|---|---|---|---------------------|
|  | Habitable Structure and Map ID |  | County Parcel |
|  | Proposed Transmission Line Segment and Node |  | State Highway |
|  | Proposed Estimated Easement |  | FM Road |
|  | Directly Affected Parcel |  | County / Local Road |

0 100 200
Feet




BAILEY TO JONES
CREEK PROJECT

**DIRECTLY AFFECTED
LANDOWNER MAPBOOK**

SHEET 718 OF 843



Date: 9/7/2018



Legend

- | | | | |
|---|---|---|---------------------|
|  | Habitat Structure and Map ID |  | County Parcel |
|  | Proposed Transmission Line Segment and Node |  | State Highway |
|  | Proposed Estimated Easement |  | FM Road |
|  | Directly Affected Parcel |  | County / Local Road |

0 100 200
Feet



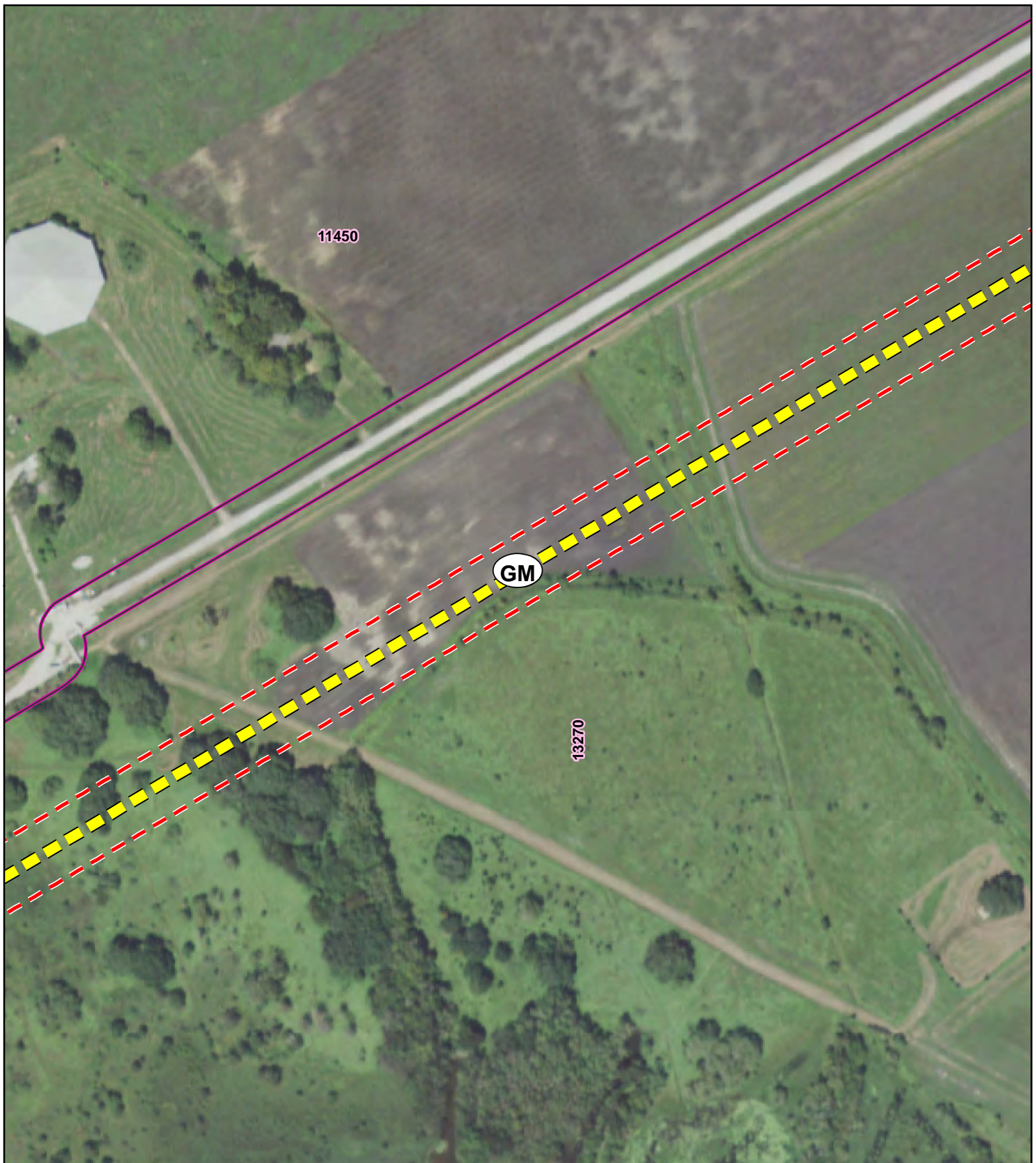
BAILEY TO JONES
CREEK PROJECT

**DIRECTLY AFFECTED
LANDOWNER MAPBOOK**

SHEET 719 OF 843



Date: 9/7/2018



Legend

- | | | | |
|---|---|---|---------------------|
|  | Hhabitable Structure and Map ID |  | County Parcel |
|  | Proposed Transmission Line Segment and Node |  | State Highway |
|  | Proposed Estimated Easement |  | FM Road |
|  | Directly Affected Parcel |  | County / Local Road |

0 100 200
Feet



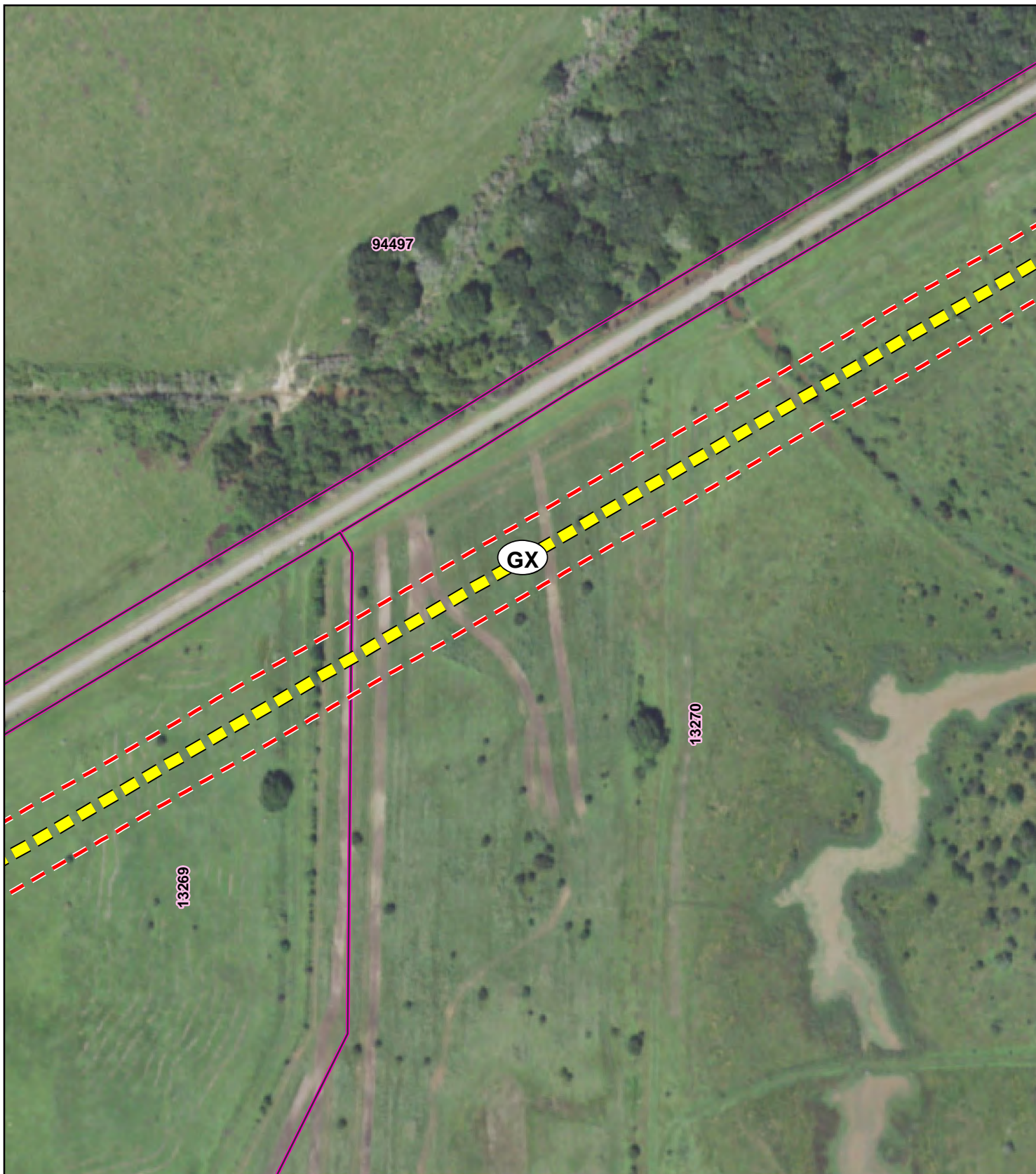
BAILEY TO JONES
CREEK PROJECT

**DIRECTLY AFFECTED
LANDOWNER MAPBOOK**

SHEET 720 OF 843



Date: 9/7/2018



Legend

- | | | | |
|---|---|---|---------------------|
|  | Habitat Structure and Map ID |  | County Parcel |
|  | Proposed Transmission Line Segment and Node |  | State Highway |
|  | Proposed Estimated Easement |  | FM Road |
|  | Directly Affected Parcel |  | County / Local Road |

0 100 200
Feet



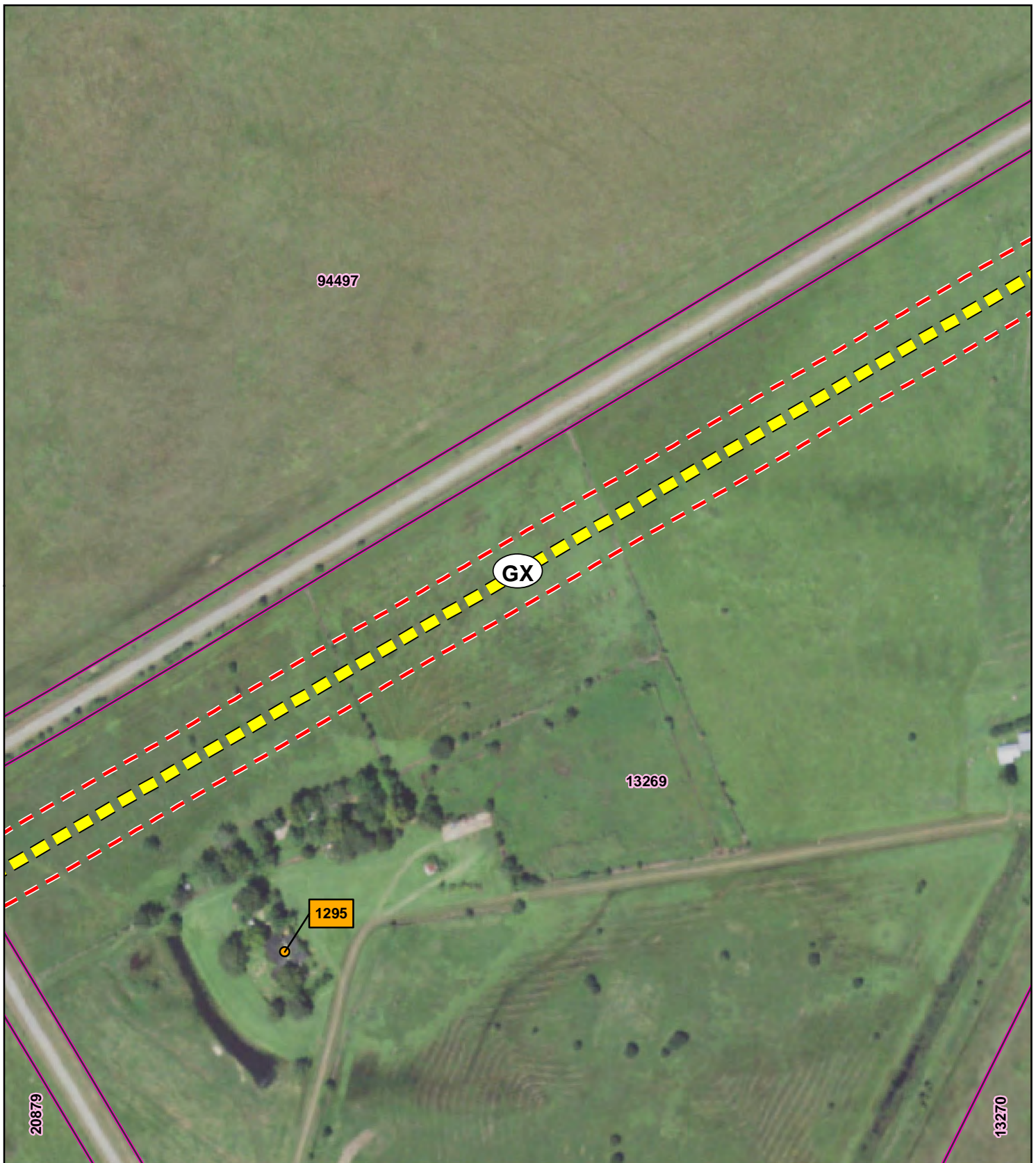
BAILEY TO JONES
CREEK PROJECT

**DIRECTLY AFFECTED
LANDOWNER MAPBOOK**

SHEET 721 OF 843



Date: 9/7/2018



Legend

- | | | | |
|---|---|---|---------------------|
|  | Habitable Structure and Map ID |  | County Parcel |
|  | Proposed Transmission Line Segment and Node |  | State Highway |
|  | Proposed Estimated Easement |  | FM Road |
|  | Directly Affected Parcel |  | County / Local Road |


0 100 200
Feet



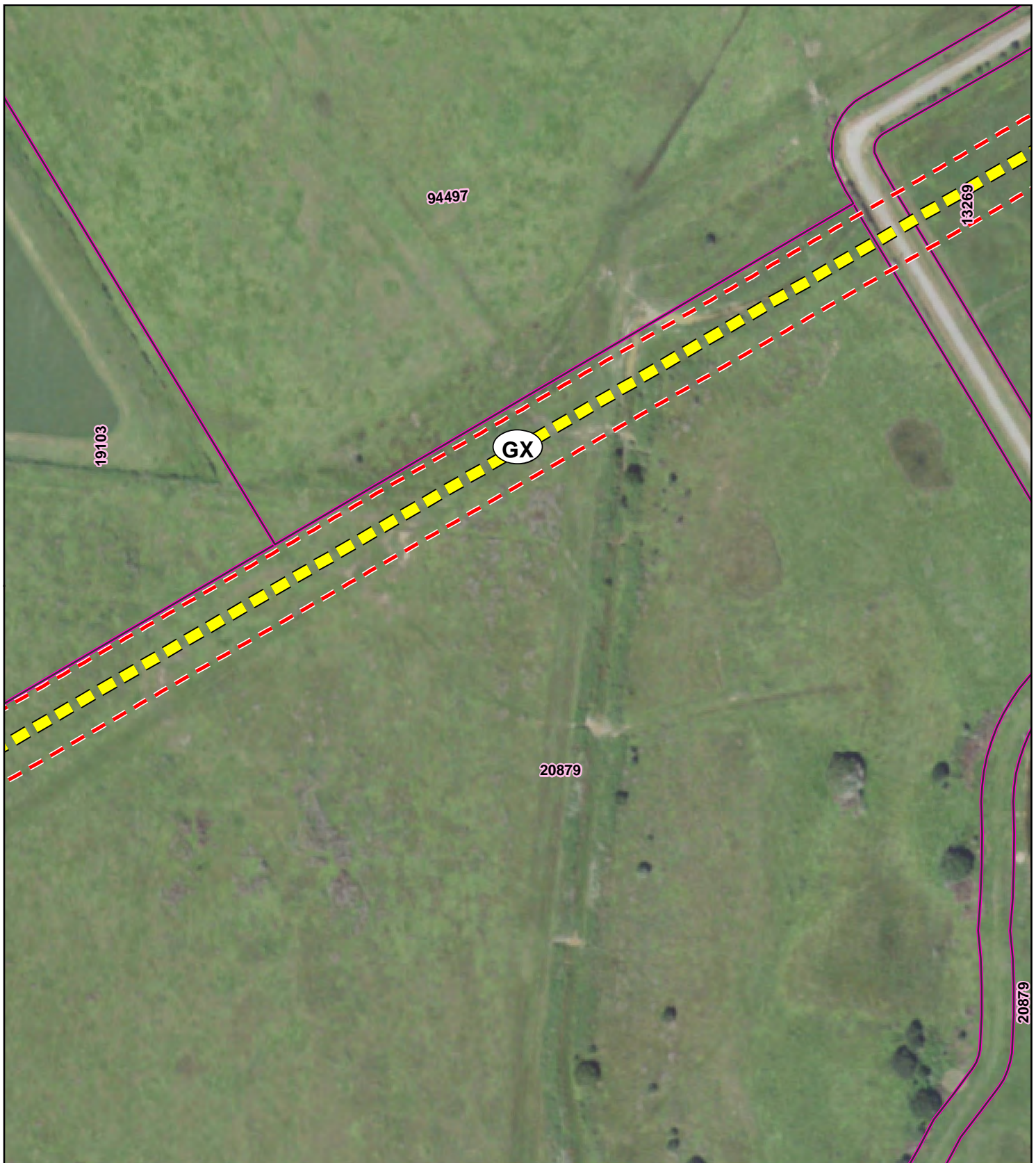
BAILEY TO JONES
CREEK PROJECT

**DIRECTLY AFFECTED
LANDOWNER MAPBOOK**

SHEET 722 OF 843



Date: 9/7/2018



Legend

- | | | | |
|---|---|---|---------------------|
|  | Habitable Structure and Map ID |  | County Parcel |
|  | Proposed Transmission Line Segment and Node |  | State Highway |
|  | Proposed Estimated Easement |  | FM Road |
|  | Directly Affected Parcel |  | County / Local Road |


0 100 200
Feet



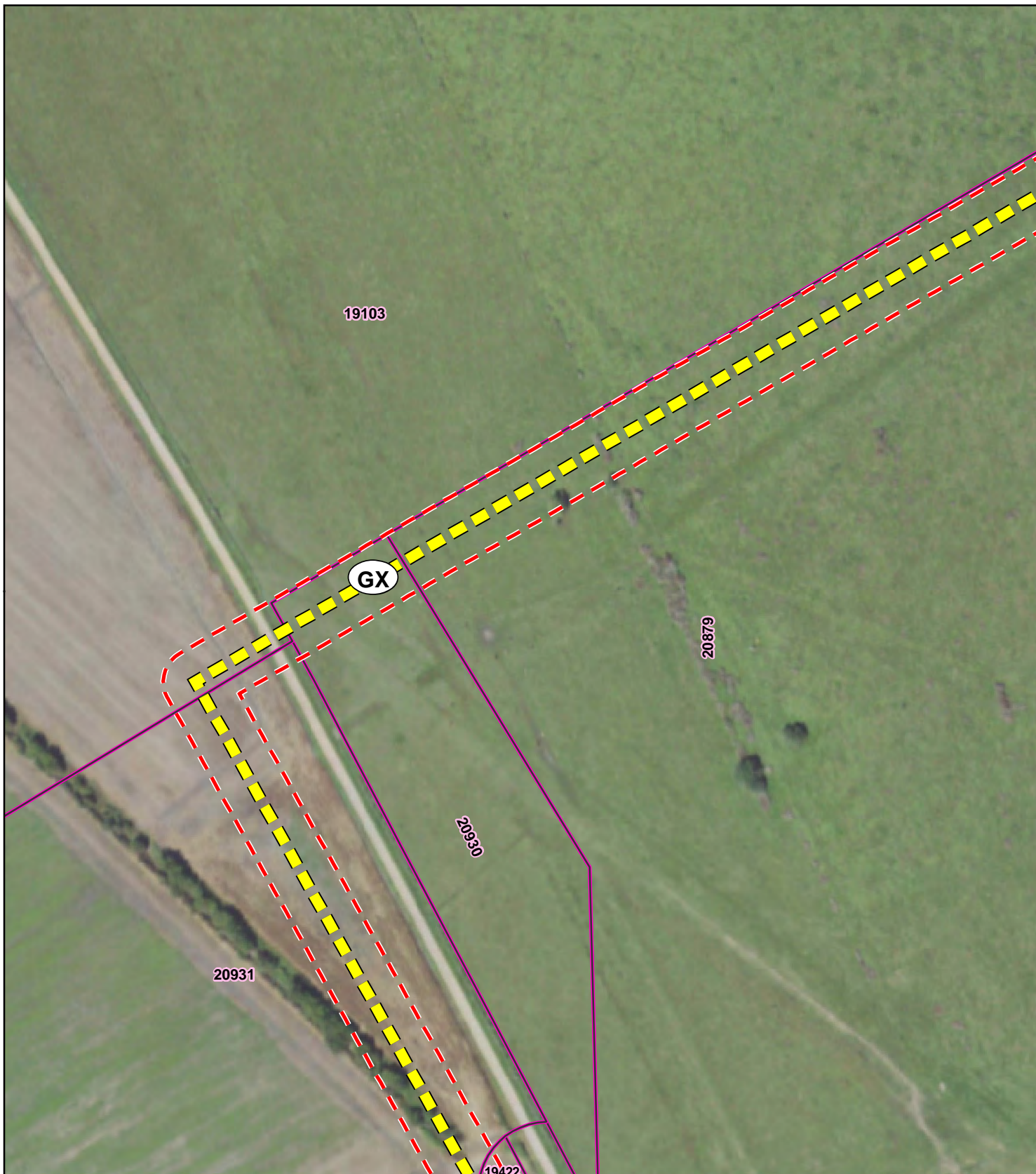
BAILEY TO JONES
CREEK PROJECT

**DIRECTLY AFFECTED
LANDOWNER MAPBOOK**

SHEET 723 OF 843



Date: 9/7/2018



Legend



Habitable Structure and
Map ID



Proposed Transmission
Line Segment and Node



Proposed Estimated
Easement



Directly Affected Parcel



County Parcel



State Highway



FM Road

County / Local Road


0 100 200
Feet



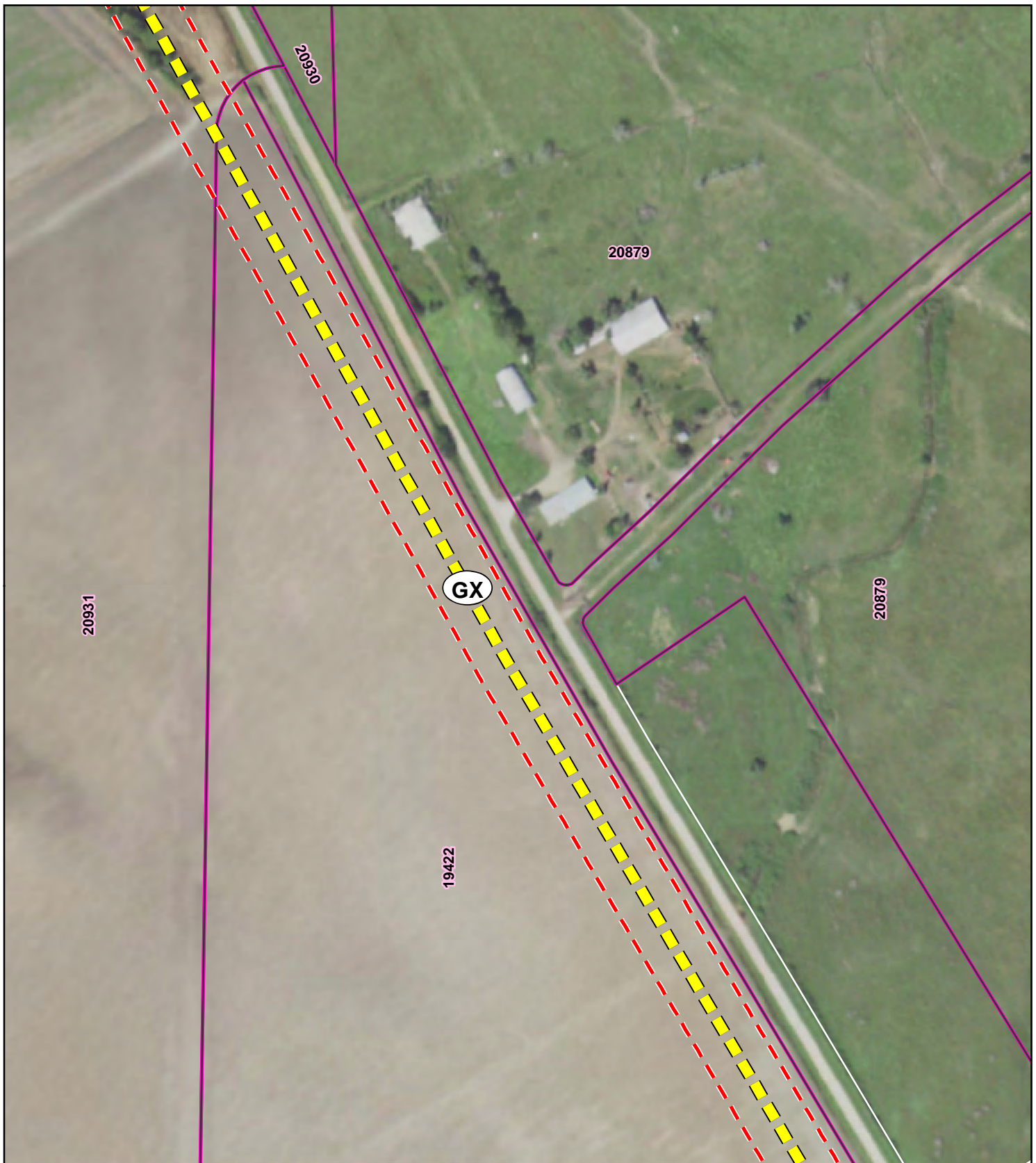
BAILEY TO JONES
CREEK PROJECT

**DIRECTLY AFFECTED
LANDOWNER MAPBOOK**

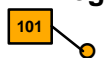
SHEET 724 OF 843



Date: 9/7/2018



Legend



Habitable Structure and Map ID



Proposed Transmission Line Segment and Node



Proposed Estimated Easement



Directly Affected Parcel



County Parcel



State Highway



FM Road

County / Local Road

0 100 200
Feet



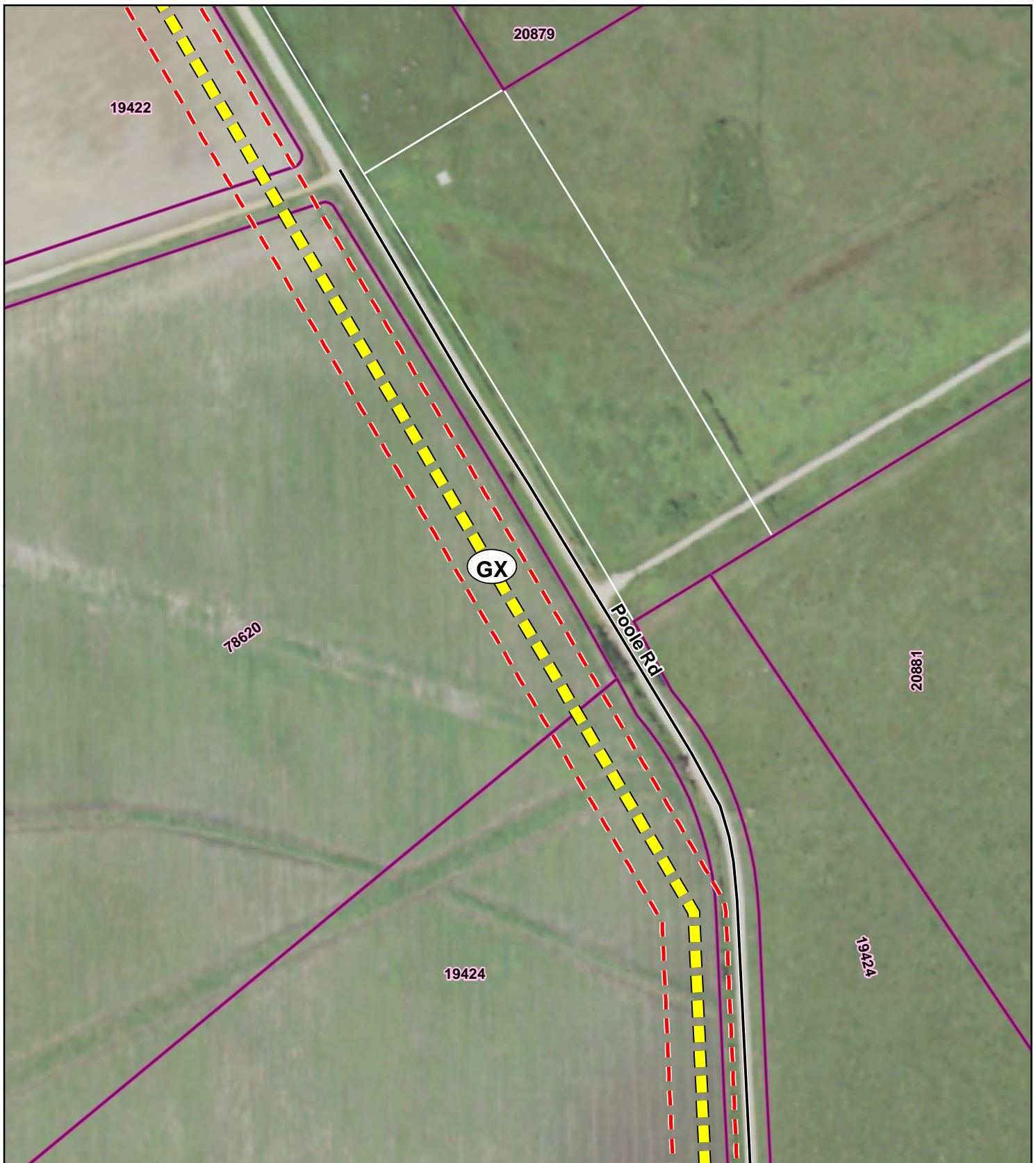
BAILEY TO JONES
CREEK PROJECT

**DIRECTLY AFFECTED
LANDOWNER MAPBOOK**









SHEET 725 OF 843



Date: 9/7/2018



Legend

- | | | | |
|---|---|---|---------------------|
|  | Habitat Structure and Map ID |  | County Parcel |
|  | Proposed Transmission Line Segment and Node |  | State Highway |
|  | Proposed Estimated Easement |  | FM Road |
|  | Directly Affected Parcel |  | County / Local Road |


0 100 200
Feet



BAILEY TO JONES
CREEK PROJECT

**DIRECTLY AFFECTED
LANDOWNER MAPBOOK**

SHEET 726 OF 843



Date: 9/7/2018



Legend

- | | | | |
|---|---|---|---------------------|
|  | Habitat Structure and Map ID |  | County Parcel |
|  | Proposed Transmission Line Segment and Node |  | State Highway |
|  | Proposed Estimated Easement |  | FM Road |
|  | Directly Affected Parcel |  | County / Local Road |

0 100 200
Feet



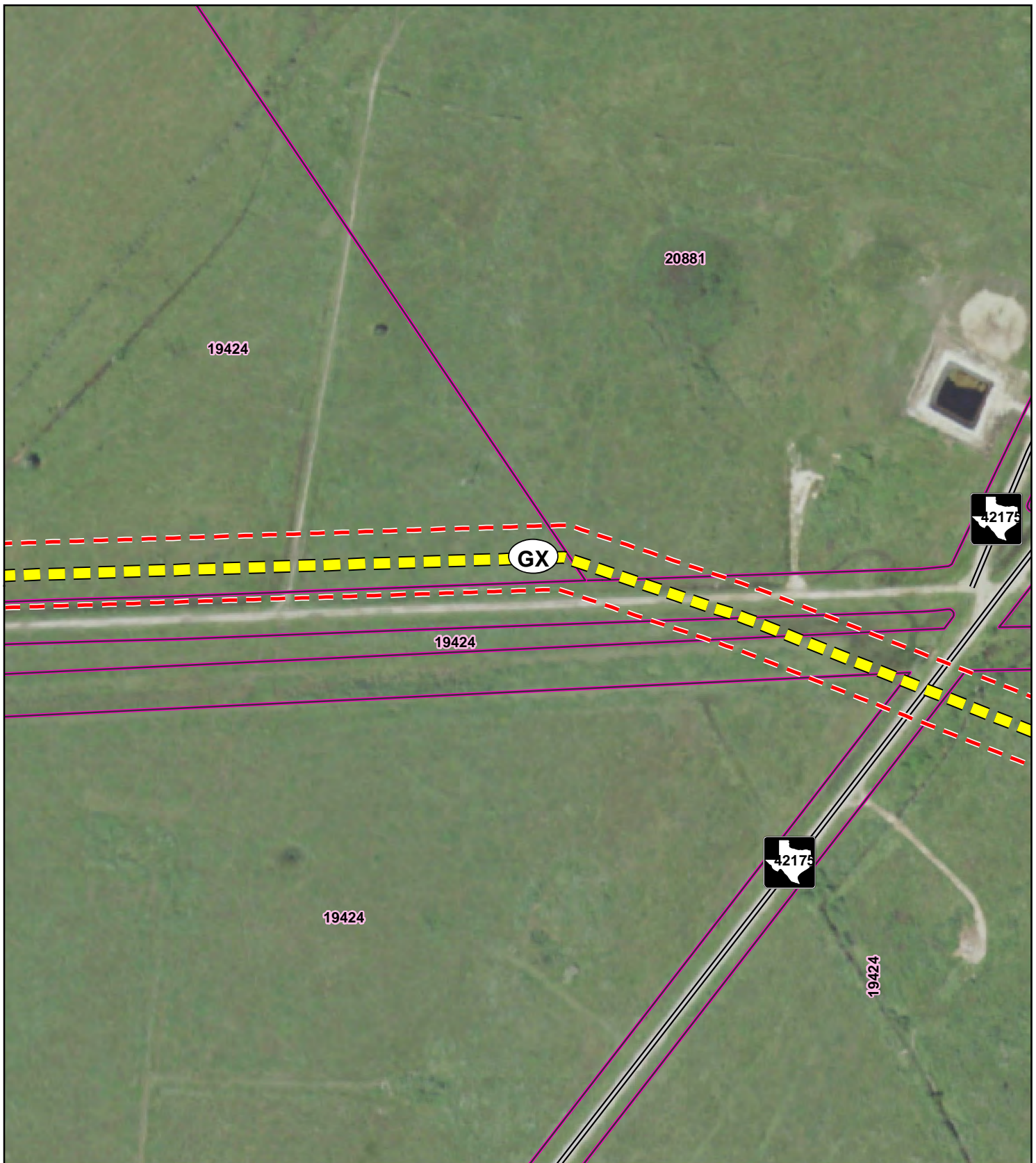
BAILEY TO JONES
CREEK PROJECT

**DIRECTLY AFFECTED
LANDOWNER MAPBOOK**

SHEET 727 OF 843



Date: 9/7/2018



Legend



Habitable Structure and Map ID



Proposed Transmission Line Segment and Node



Proposed Estimated Easement



Directly Affected Parcel



County Parcel



State Highway



FM Road



County / Local Road

0 100 200
Feet



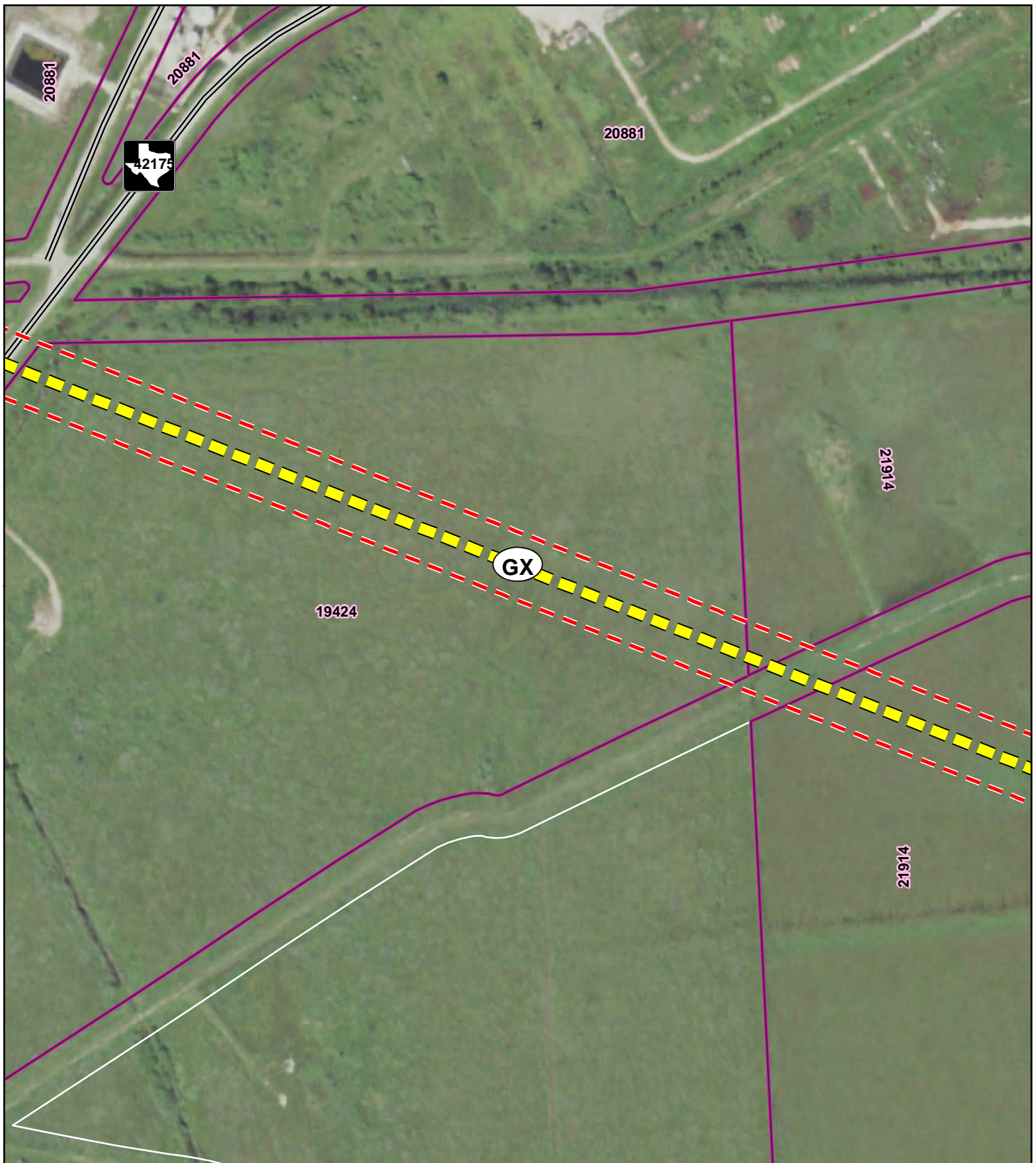
BAILEY TO JONES
CREEK PROJECT

**DIRECTLY AFFECTED
LANDOWNER MAPBOOK**

SHEET 728 OF 843



Date: 9/7/2018



Legend



Habitable Structure and Map ID



Proposed Transmission Line Segment and Node



Proposed Estimated Easement



Directly Affected Parcel



County Parcel



State Highway



FM Road

County / Local Road


0 100 200
Feet



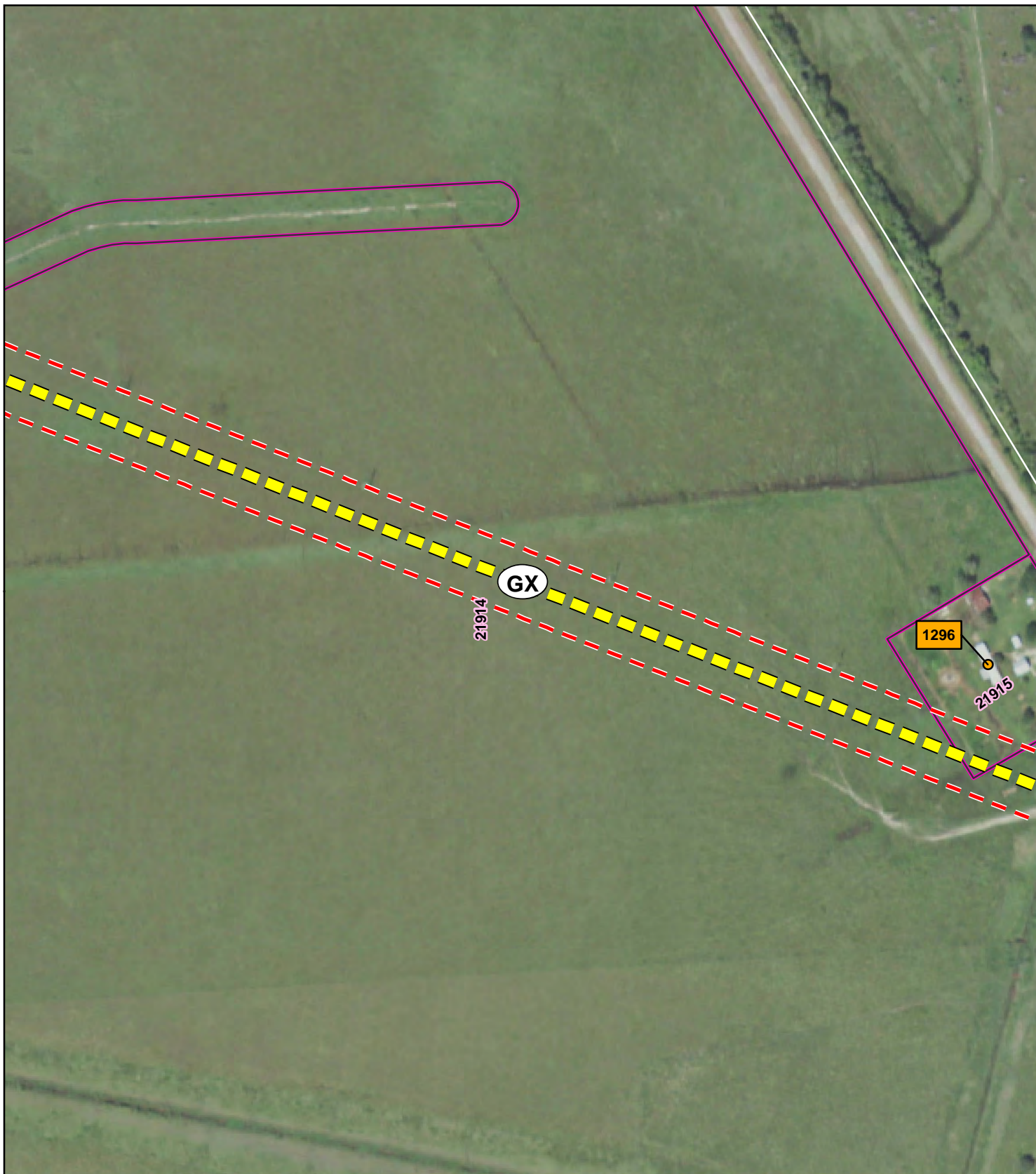
BAILEY TO JONES
CREEK PROJECT

**DIRECTLY AFFECTED
LANDOWNER MAPBOOK**

SHEET 729 OF 843



Date: 9/7/2018



Legend



Habitable Structure and Map ID



Proposed Transmission Line Segment and Node



Proposed Estimated Easement



Directly Affected Parcel



County Parcel



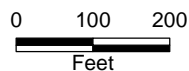
State Highway



FM Road




County / Local Road



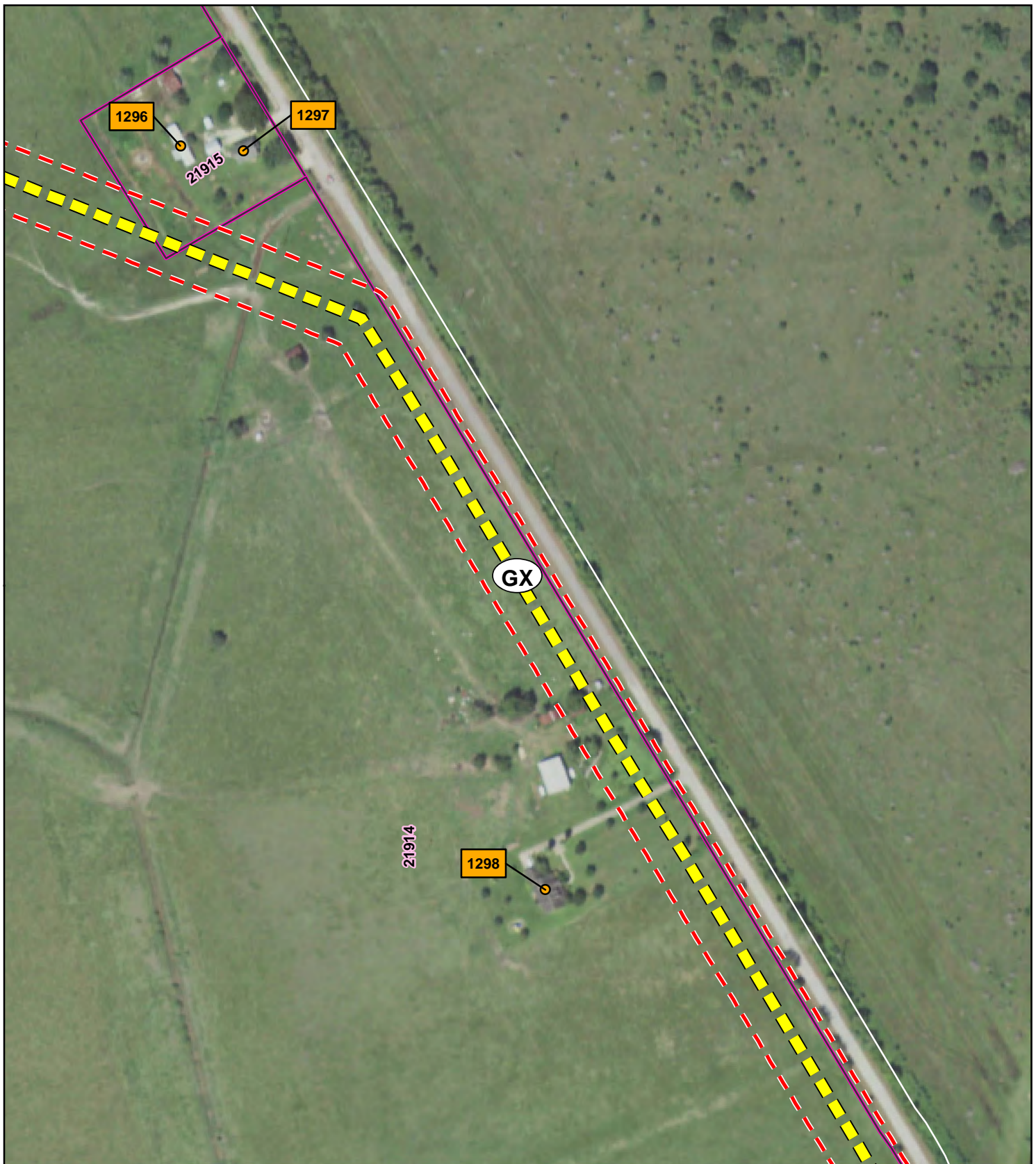
BAILEY TO JONES
CREEK PROJECT

**DIRECTLY AFFECTED
LANDOWNER MAPBOOK**

SHEET 730 OF 843



Date: 9/7/2018



Legend

- | | | | |
|--|---|--|---------------------|
| | Habitable Structure and Map ID | | County Parcel |
| | Proposed Transmission Line Segment and Node | | State Highway |
| | Proposed Estimated Easement | | FM Road |
| | Directly Affected Parcel | | County / Local Road |

0 100 200
Feet



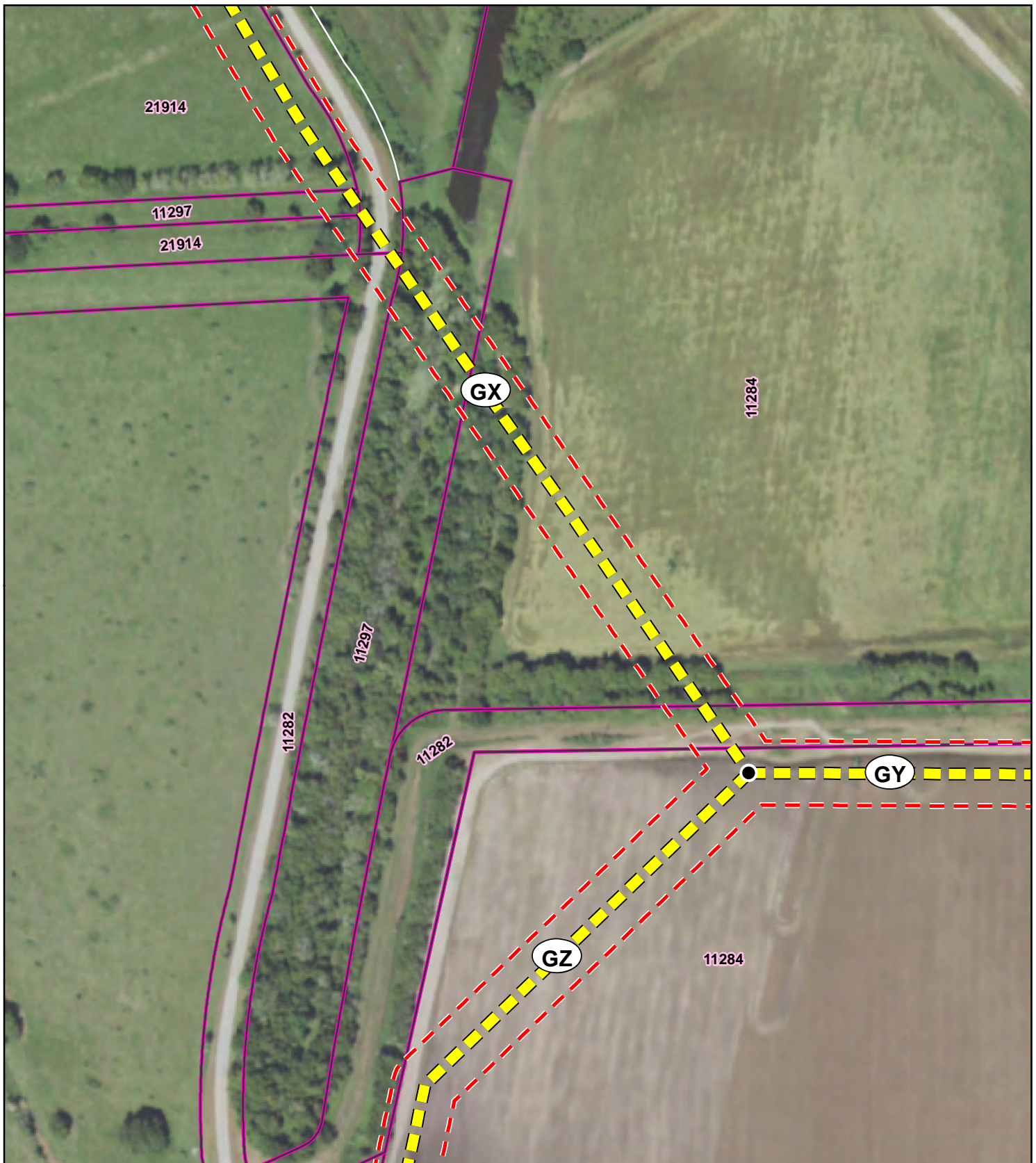
BAILEY TO JONES
CREEK PROJECT

**DIRECTLY AFFECTED
LANDOWNER MAPBOOK**

SHEET 731 OF 843



Date: 9/7/2018



Legend

- | | | | |
|---|---|---|---------------------|
|  | Habitat Structure and Map ID |  | County Parcel |
|  | Proposed Transmission Line Segment and Node |  | State Highway |
|  | Proposed Estimated Easement |  | FM Road |
|  | Directly Affected Parcel |  | County / Local Road |


0 100 200
Feet



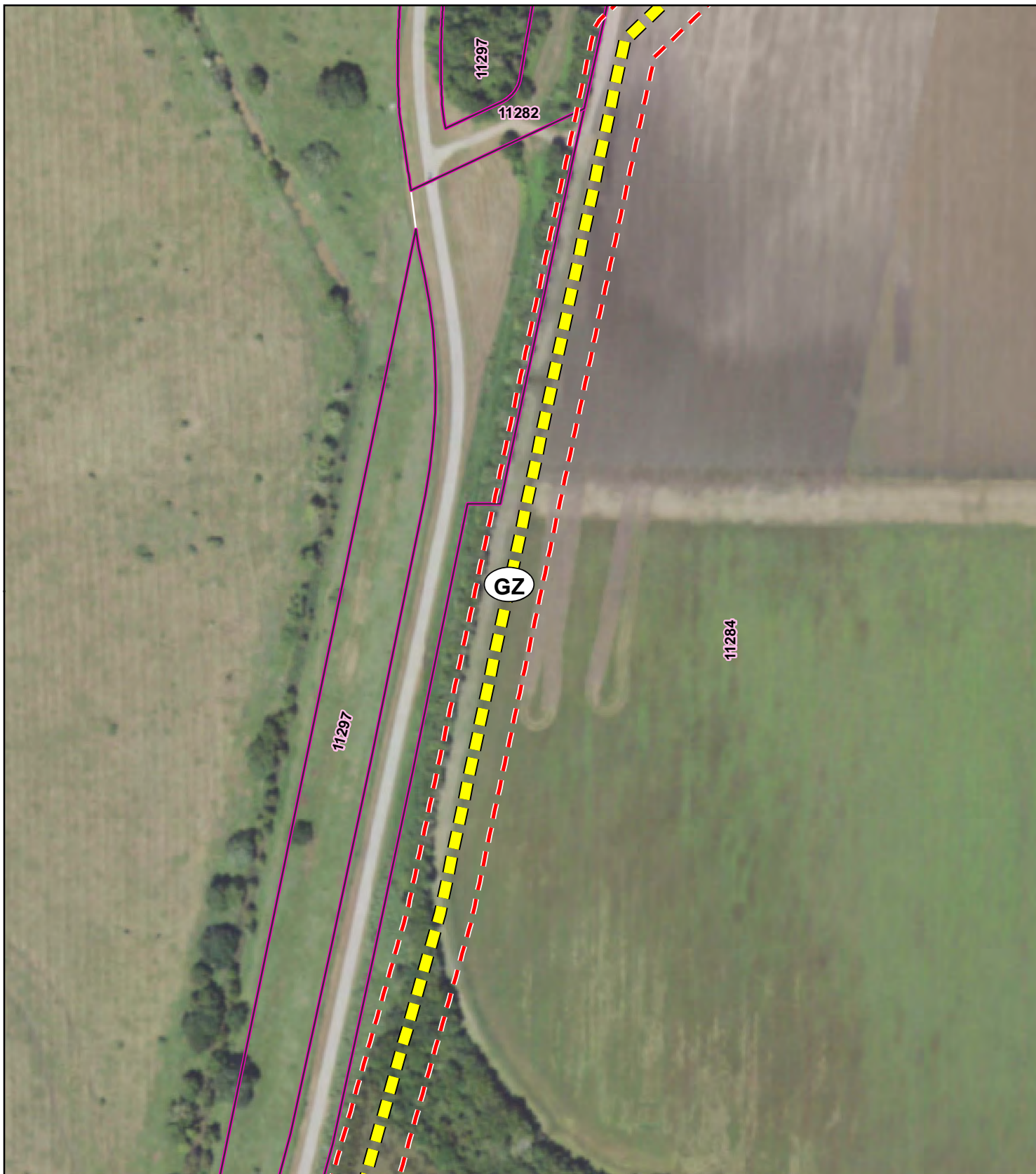
BAILEY TO JONES
CREEK PROJECT

**DIRECTLY AFFECTED
LANDOWNER MAPBOOK**

SHEET 732 OF 843

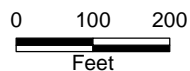


Date: 9/7/2018



Legend

- | | | | |
|--|---|--|---------------------|
| | Habitable Structure and Map ID | | County Parcel |
| | Proposed Transmission Line Segment and Node | | State Highway |
| | Proposed Estimated Easement | | FM Road |
| | Directly Affected Parcel | | County / Local Road |




BAILEY TO JONES
CREEK PROJECT

**DIRECTLY AFFECTED
LANDOWNER MAPBOOK**

SHEET 733 OF 843



Date: 9/7/2018



Legend



Habitable Structure and Map ID



Proposed Transmission Line Segment and Node



Proposed Estimated Easement



Directly Affected Parcel



County Parcel

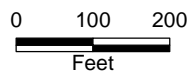


State Highway



FM Road

County / Local Road



BAILEY TO JONES
CREEK PROJECT

**DIRECTLY AFFECTED
LANDOWNER MAPBOOK**

SHEET 734 OF 843



Date: 9/7/2018



Legend

- | | | | |
|---|---|---|---------------------|
|  | Habitat Structure and Map ID |  | County Parcel |
|  | Proposed Transmission Line Segment and Node |  | State Highway |
|  | Proposed Estimated Easement |  | FM Road |
|  | Directly Affected Parcel |  | County / Local Road |

0 100 200
Feet




BAILEY TO JONES
CREEK PROJECT

**DIRECTLY AFFECTED
LANDOWNER MAPBOOK**

SHEET 735 OF 843



Date: 9/7/2018



Legend

- | | | | |
|---|---|---|---------------------|
|  | Habitable Structure and Map ID |  | County Parcel |
|  | Proposed Transmission Line Segment and Node |  | State Highway |
|  | Proposed Estimated Easement |  | FM Road |
|  | Directly Affected Parcel |  | County / Local Road |

0 100 200
Feet




BAILEY TO JONES
CREEK PROJECT

**DIRECTLY AFFECTED
LANDOWNER MAPBOOK**

SHEET 736 OF 843



Date: 9/7/2018



Legend



Habitable Structure and Map ID



Proposed Transmission Line Segment and Node



Proposed Estimated Easement



Directly Affected Parcel



County Parcel



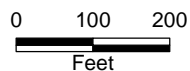
State Highway



FM Road



County / Local Road



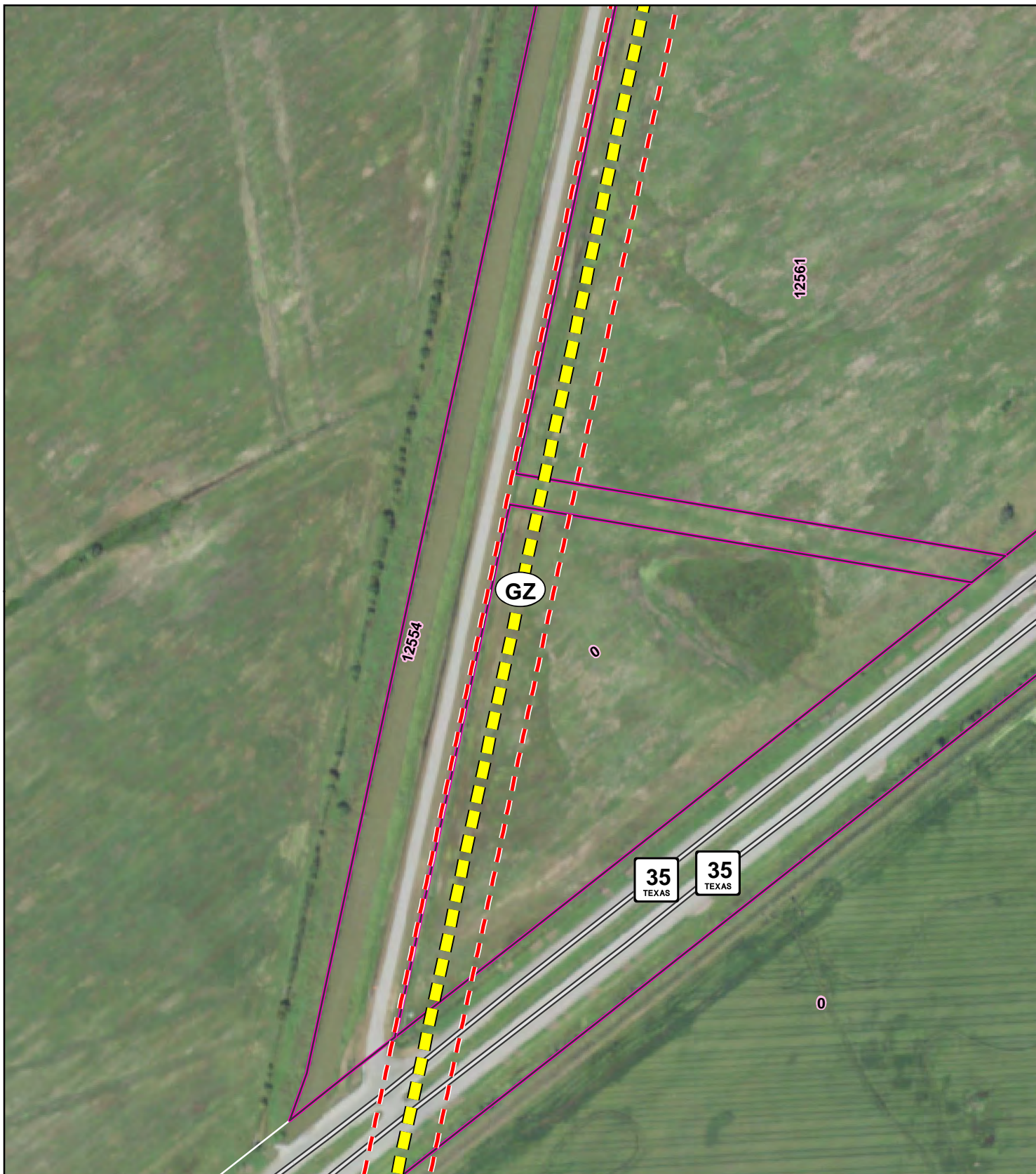
BAILEY TO JONES
CREEK PROJECT

**DIRECTLY AFFECTED
LANDOWNER MAPBOOK**

SHEET 737 OF 843



Date: 9/7/2018



Legend

- | | | | |
|--|---|--|---------------------|
| | Hhabitable Structure and Map ID | | County Parcel |
| | Proposed Transmission Line Segment and Node | | State Highway |
| | Proposed Estimated Easement | | FM Road |
| | Directly Affected Parcel | | County / Local Road |

0 100 200
Feet



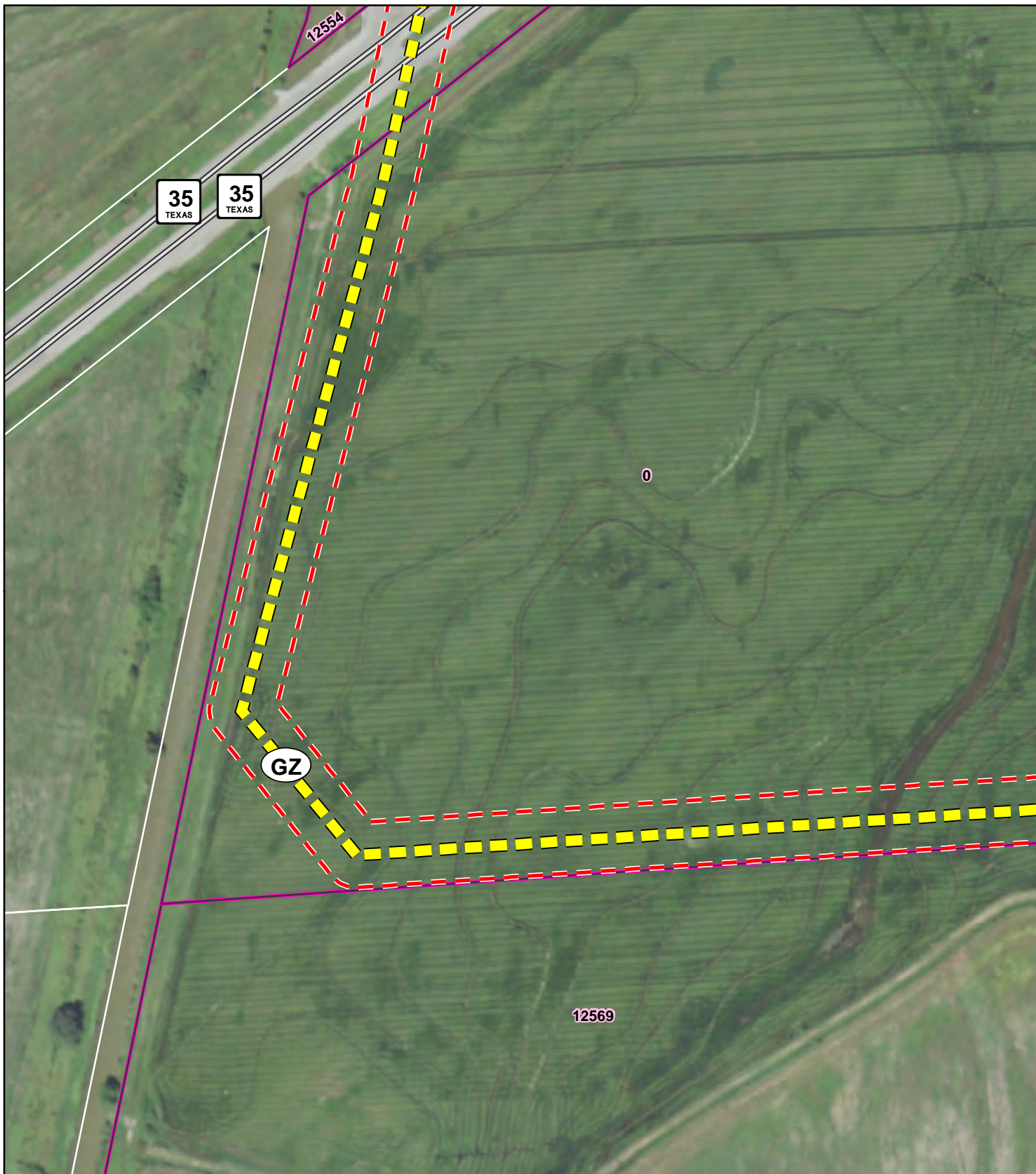
BAILEY TO JONES
CREEK PROJECT

**DIRECTLY AFFECTED
LANDOWNER MAPBOOK**

SHEET 738 OF 843



Date: 9/7/2018



Legend

- | | | | |
|---|---|---|---------------------|
|  | Habitable Structure and Map ID |  | County Parcel |
|  | Proposed Transmission Line Segment and Node |  | State Highway |
|  | Proposed Estimated Easement |  | FM Road |
|  | Directly Affected Parcel |  | County / Local Road |

0 100 200
Feet



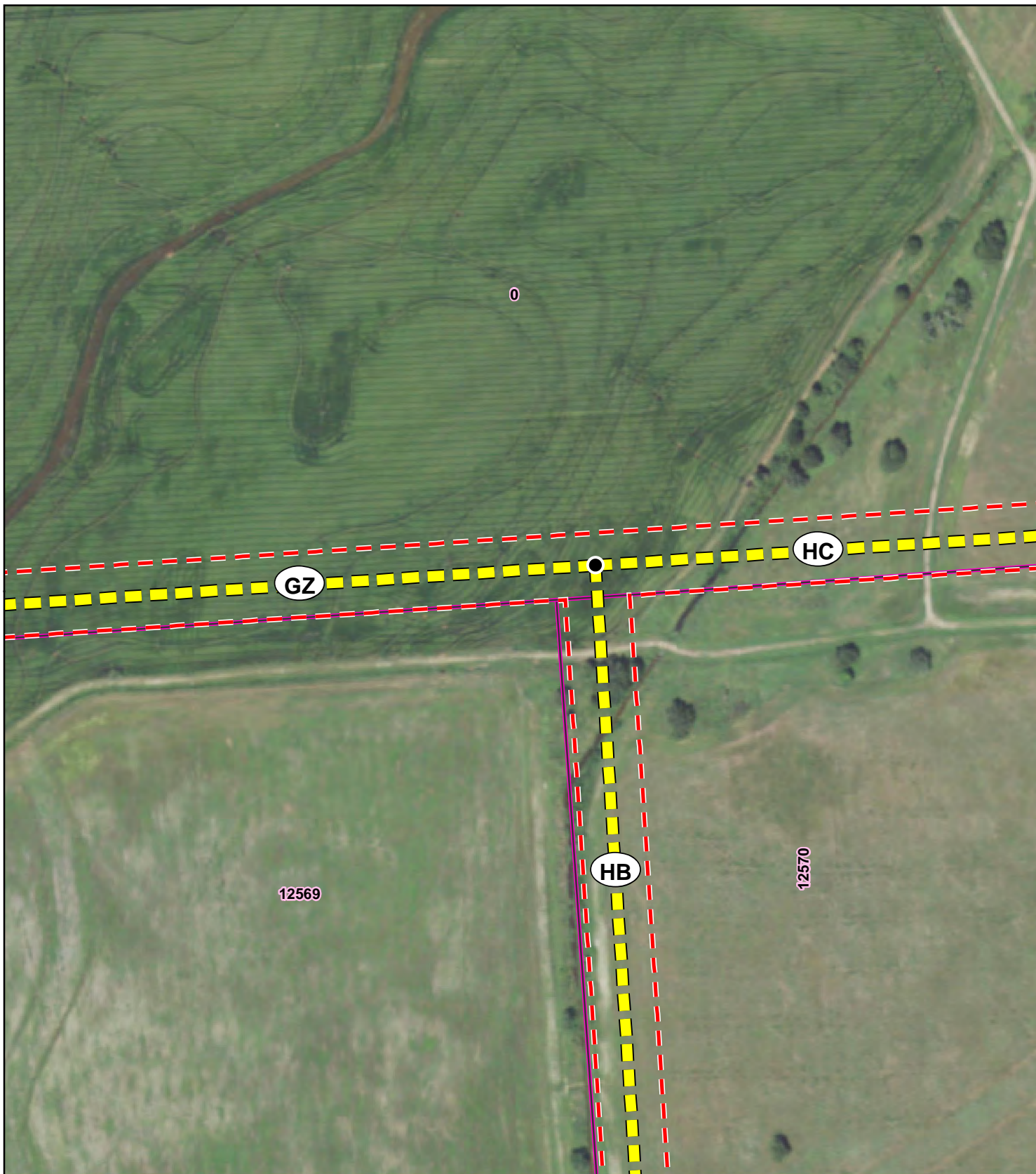
BAILEY TO JONES
CREEK PROJECT

**DIRECTLY AFFECTED
LANDOWNER MAPBOOK**

SHEET 739 OF 843



Date: 9/7/2018



Legend

- | | |
|---|---|
|  Habitable Structure and Map ID |  County Parcel |
|  Proposed Transmission Line Segment and Node |  State Highway |
|  Proposed Estimated Easement |  FM Road |
|  Directly Affected Parcel |  County / Local Road |

0 100 200
Feet



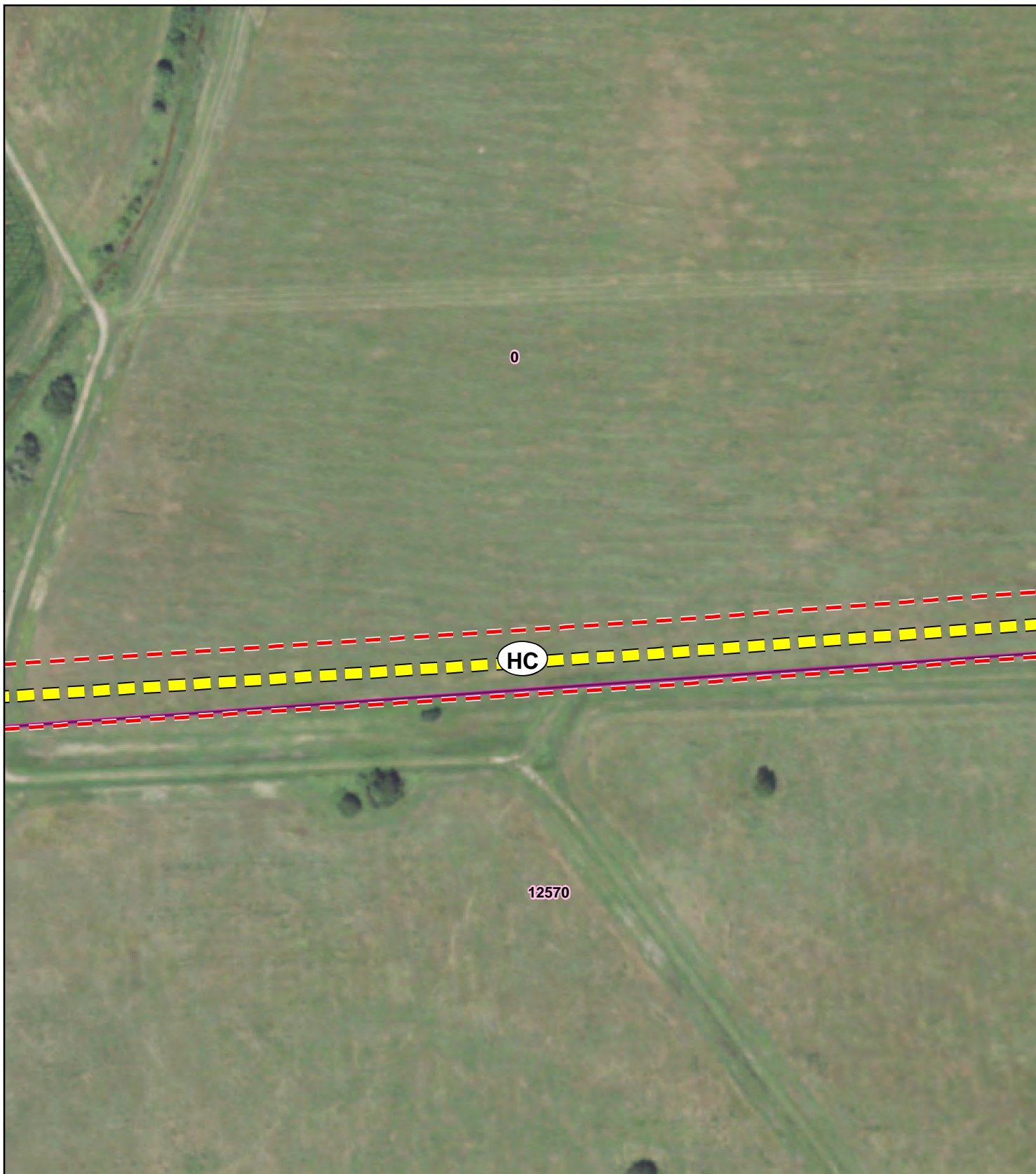
BAILEY TO JONES
CREEK PROJECT

**DIRECTLY AFFECTED
LANDOWNER MAPBOOK**

SHEET 740 OF 843



Date: 9/7/2018



Legend



Habitable Structure and Map ID



Proposed Transmission Line Segment and Node



Proposed Estimated Easement



Directly Affected Parcel



County Parcel



State Highway



FM Road



County / Local Road


0 100 200
Feet



BAILEY TO JONES
CREEK PROJECT

**DIRECTLY AFFECTED
LANDOWNER MAPBOOK**

SHEET 741 OF 843



Date: 9/7/2018



Legend

- | | | | |
|---|---|---|---------------------|
|  | Habitat Structure and Map ID |  | County Parcel |
|  | Proposed Transmission Line Segment and Node |  | State Highway |
|  | Proposed Estimated Easement |  | FM Road |
|  | Directly Affected Parcel |  | County / Local Road |

0 100 200
Feet



BAILEY TO JONES
CREEK PROJECT

**DIRECTLY AFFECTED
LANDOWNER MAPBOOK**

SHEET 742 OF 843



Date: 9/7/2018



Legend

- | | | | |
|---|---|---|---------------------|
|  | Habitable Structure and Map ID |  | County Parcel |
|  | Proposed Transmission Line Segment and Node |  | State Highway |
|  | Proposed Estimated Easement |  | FM Road |
|  | Directly Affected Parcel |  | County / Local Road |

0 100 200
Feet



BAILEY TO JONES
CREEK PROJECT

**DIRECTLY AFFECTED
LANDOWNER MAPBOOK**

SHEET 743 OF 843



Date: 9/7/2018



Legend



Habitable Structure and Map ID



Proposed Transmission Line Segment and Node



Proposed Estimated Easement



Directly Affected Parcel



County Parcel



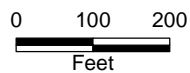
State Highway



FM Road



County / Local Road



BAILEY TO JONES
CREEK PROJECT

**DIRECTLY AFFECTED
LANDOWNER MAPBOOK**

SHEET 744 OF 843



Date: 9/7/2018



Legend

- | | |
|---|---|
|  Habitable Structure and Map ID |  County Parcel |
|  Proposed Transmission Line Segment and Node |  State Highway |
|  Proposed Estimated Easement |  FM Road |
|  Directly Affected Parcel |  County / Local Road |

0 100 200
Feet




BAILEY TO JONES
CREEK PROJECT

**DIRECTLY AFFECTED
LANDOWNER MAPBOOK**

SHEET 745 OF 843



Date: 9/7/2018



Legend



Habitable Structure and Map ID



Proposed Transmission Line Segment and Node



Proposed Estimated Easement



Directly Affected Parcel



County Parcel



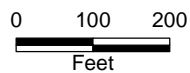
State Highway



FM Road



County / Local Road



BAILEY TO JONES
CREEK PROJECT

**DIRECTLY AFFECTED
LANDOWNER MAPBOOK**

SHEET 746 OF 843



Date: 9/7/2018



Legend



Habitable Structure and Map ID



Proposed Transmission Line Segment and Node



Proposed Estimated Easement



Directly Affected Parcel



County Parcel



State Highway



FM Road



County / Local Road

0 100 200
Feet



BAILEY TO JONES
CREEK PROJECT

**DIRECTLY AFFECTED
LANDOWNER MAPBOOK**

SHEET 747 OF 843



Date: 9/7/2018



Legend

- | | | | |
|---|---|---|---------------------|
|  | Habitat Structure and Map ID |  | County Parcel |
|  | Proposed Transmission Line Segment and Node |  | State Highway |
|  | Proposed Estimated Easement |  | FM Road |
|  | Directly Affected Parcel |  | County / Local Road |

0 100 200
Feet



BAILEY TO JONES
CREEK PROJECT

**DIRECTLY AFFECTED
LANDOWNER MAPBOOK**

SHEET 748 OF 843



Date: 9/7/2018



Legend



Habitable Structure and Map ID



Proposed Transmission Line Segment and Node



Proposed Estimated Easement



Directly Affected Parcel



County Parcel



State Highway



FM Road



County / Local Road


0 100 200
Feet



BAILEY TO JONES
CREEK PROJECT

**DIRECTLY AFFECTED
LANDOWNER MAPBOOK**

SHEET 749 OF 843



Date: 9/7/2018



Legend

- | | | | |
|---|---|---|---------------------|
|  | Habitat Structure and Map ID |  | County Parcel |
|  | Proposed Transmission Line Segment and Node |  | State Highway |
|  | Proposed Estimated Easement |  | FM Road |
|  | Directly Affected Parcel |  | County / Local Road |

0 100 200
Feet



BAILEY TO JONES
CREEK PROJECT

**DIRECTLY AFFECTED
LANDOWNER MAPBOOK**

SHEET 750 OF 843



Date: 9/7/2018



Legend

- | | | | |
|---|---|---|---------------------|
|  | Habitat Structure and Map ID |  | County Parcel |
|  | Proposed Transmission Line Segment and Node |  | State Highway |
|  | Proposed Estimated Easement |  | FM Road |
|  | Directly Affected Parcel |  | County / Local Road |

0 100 200
Feet



BAILEY TO JONES
CREEK PROJECT

**DIRECTLY AFFECTED
LANDOWNER MAPBOOK**

SHEET 751 OF 843



Date: 9/7/2018



Legend

- | | | | |
|--|---|--|---------------------|
| | Habitat Structure and Map ID | | County Parcel |
| | Proposed Transmission Line Segment and Node | | State Highway |
| | Proposed Estimated Easement | | FM Road |
| | Directly Affected Parcel | | County / Local Road |

0 100 200
Feet



BAILEY TO JONES
CREEK PROJECT

**DIRECTLY AFFECTED
LANDOWNER MAPBOOK**

SHEET 752 OF 843



Date: 9/7/2018



Legend



Habitable Structure and Map ID



Proposed Transmission Line Segment and Node



Proposed Estimated Easement



Directly Affected Parcel



County Parcel



State Highway



FM Road



County / Local Road

0 100 200
Feet



BAILEY TO JONES
CREEK PROJECT

**DIRECTLY AFFECTED
LANDOWNER MAPBOOK**

SHEET 753 OF 843



Date: 9/7/2018



Legend

- | | | | |
|--|---|--|---------------------|
| | Habitat Structure and Map ID | | County Parcel |
| | Proposed Transmission Line Segment and Node | | State Highway |
| | Proposed Estimated Easement | | FM Road |
| | Directly Affected Parcel | | County / Local Road |

0 100 200
Feet



BAILEY TO JONES
CREEK PROJECT

**DIRECTLY AFFECTED
LANDOWNER MAPBOOK**

SHEET 754 OF 843



Date: 9/7/2018



Legend

- | | | | |
|---|---|---|---------------------|
|  | Habitat Structure and Map ID |  | County Parcel |
|  | Proposed Transmission Line Segment and Node |  | State Highway |
|  | Proposed Estimated Easement |  | FM Road |
|  | Directly Affected Parcel |  | County / Local Road |

0 100 200
Feet



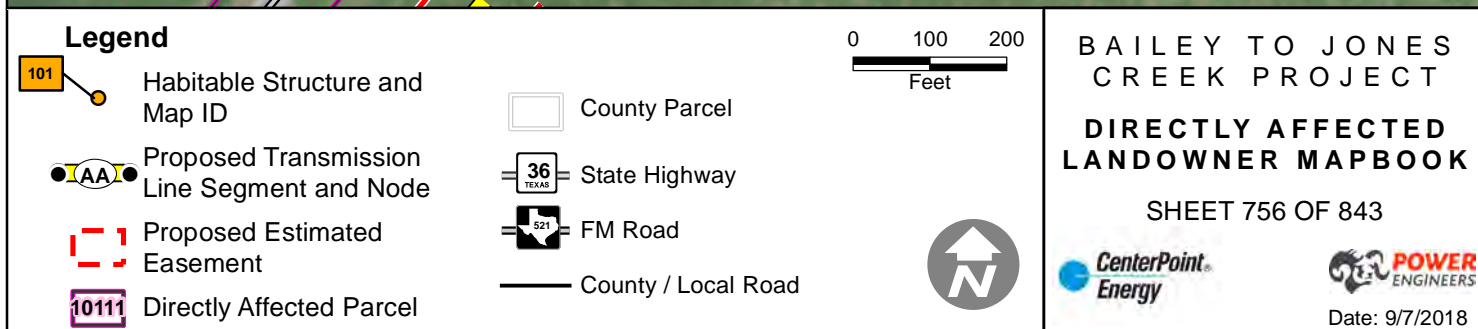
BAILEY TO JONES
CREEK PROJECT

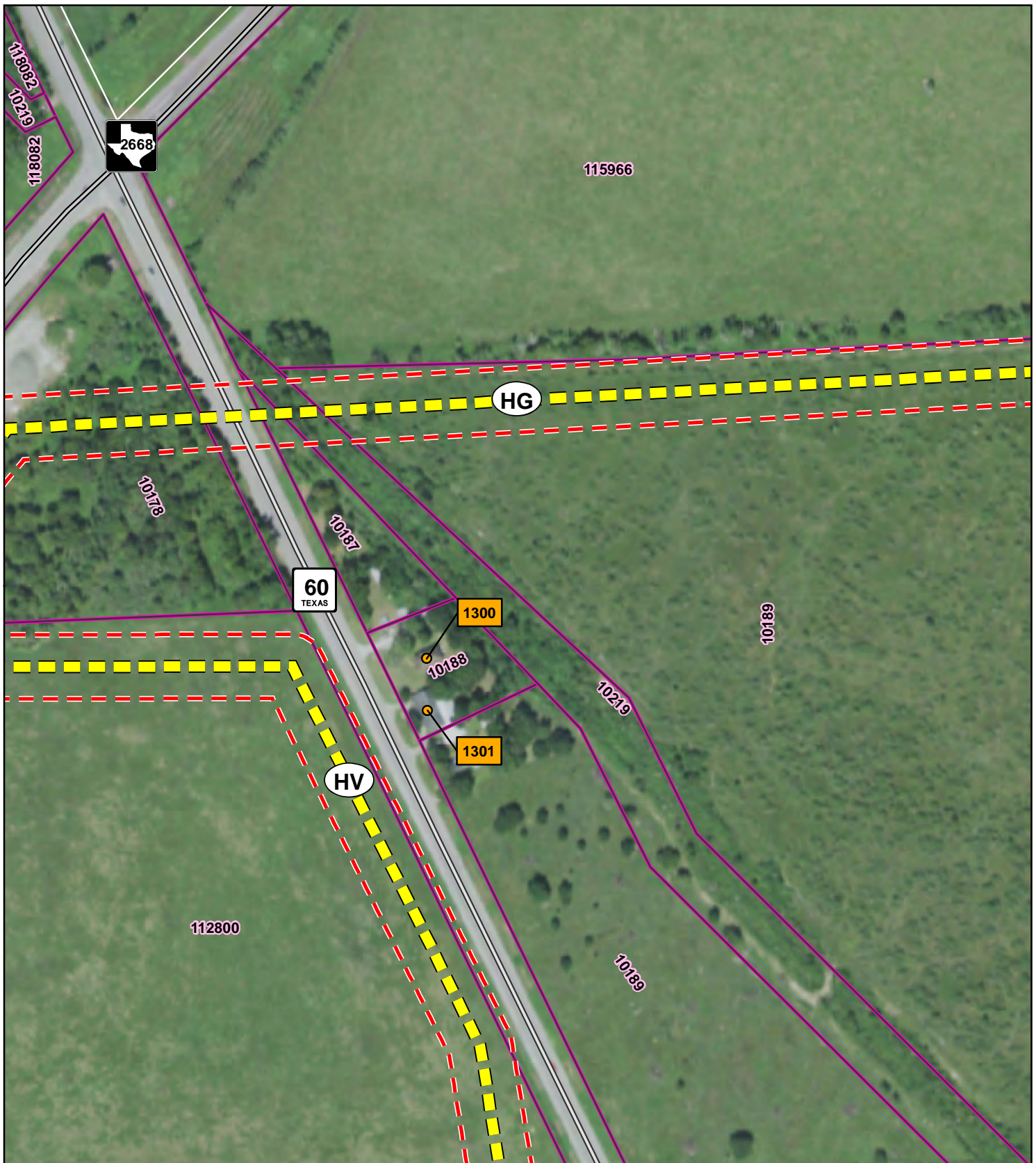
**DIRECTLY AFFECTED
LANDOWNER MAPBOOK**

SHEET 755 OF 843



Date: 9/7/2018





Legend

- | | | | |
|---|---|---|---------------------|
|  | Habitable Structure and Map ID |  | County Parcel |
|  | Proposed Transmission Line Segment and Node |  | State Highway |
|  | Proposed Estimated Easement |  | FM Road |
|  | Directly Affected Parcel |  | County / Local Road |


0 100 200
Feet



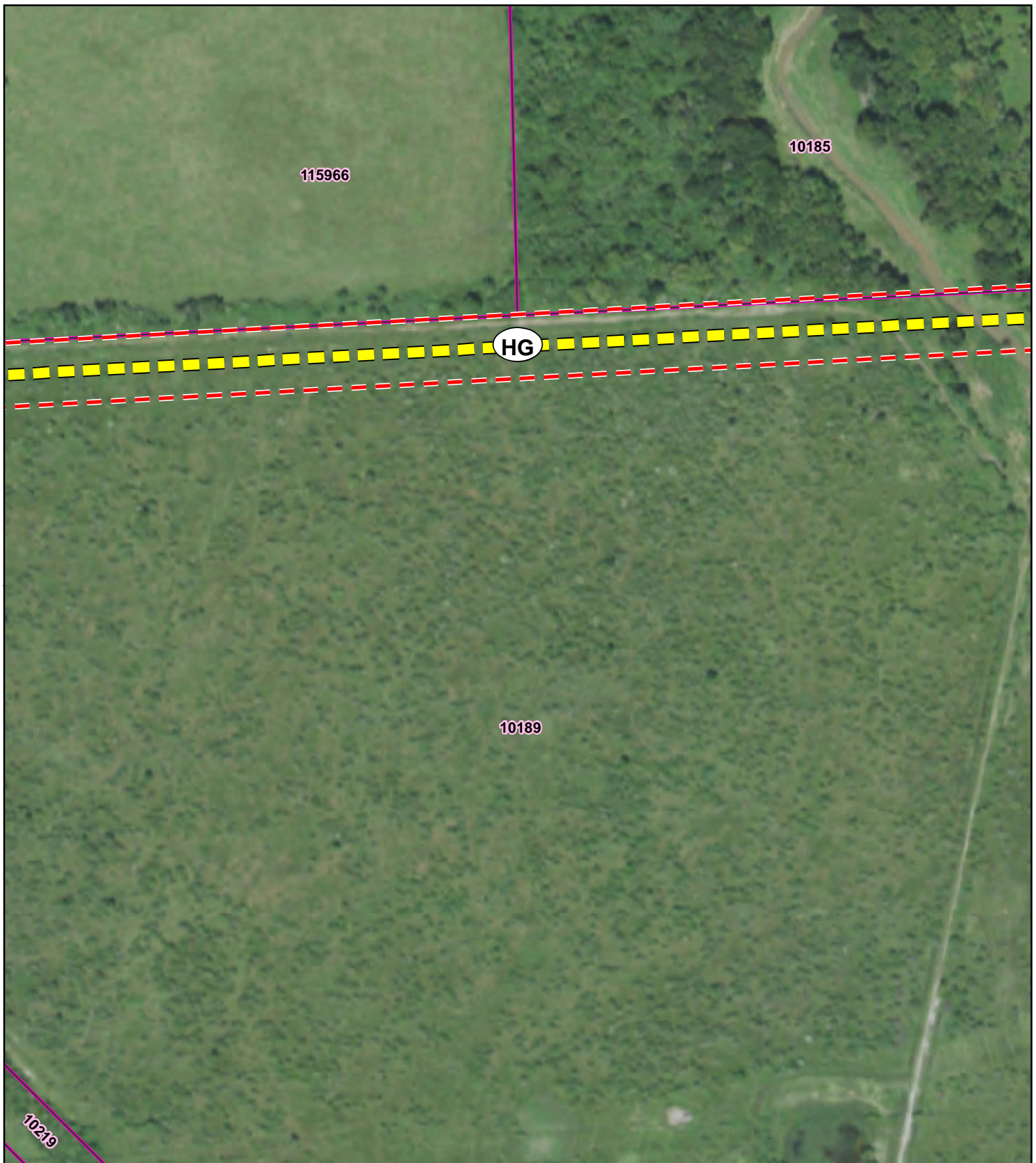
BAILEY TO JONES
CREEK PROJECT

**DIRECTLY AFFECTED
LANDOWNER MAPBOOK**

SHEET 757 OF 843



Date: 9/7/2018



Legend

- | | | | |
|---|---|---|---------------------|
|  | Habitat Structure and Map ID |  | County Parcel |
|  | Proposed Transmission Line Segment and Node |  | State Highway |
|  | Proposed Estimated Easement |  | FM Road |
|  | Directly Affected Parcel |  | County / Local Road |

0 100 200
Feet



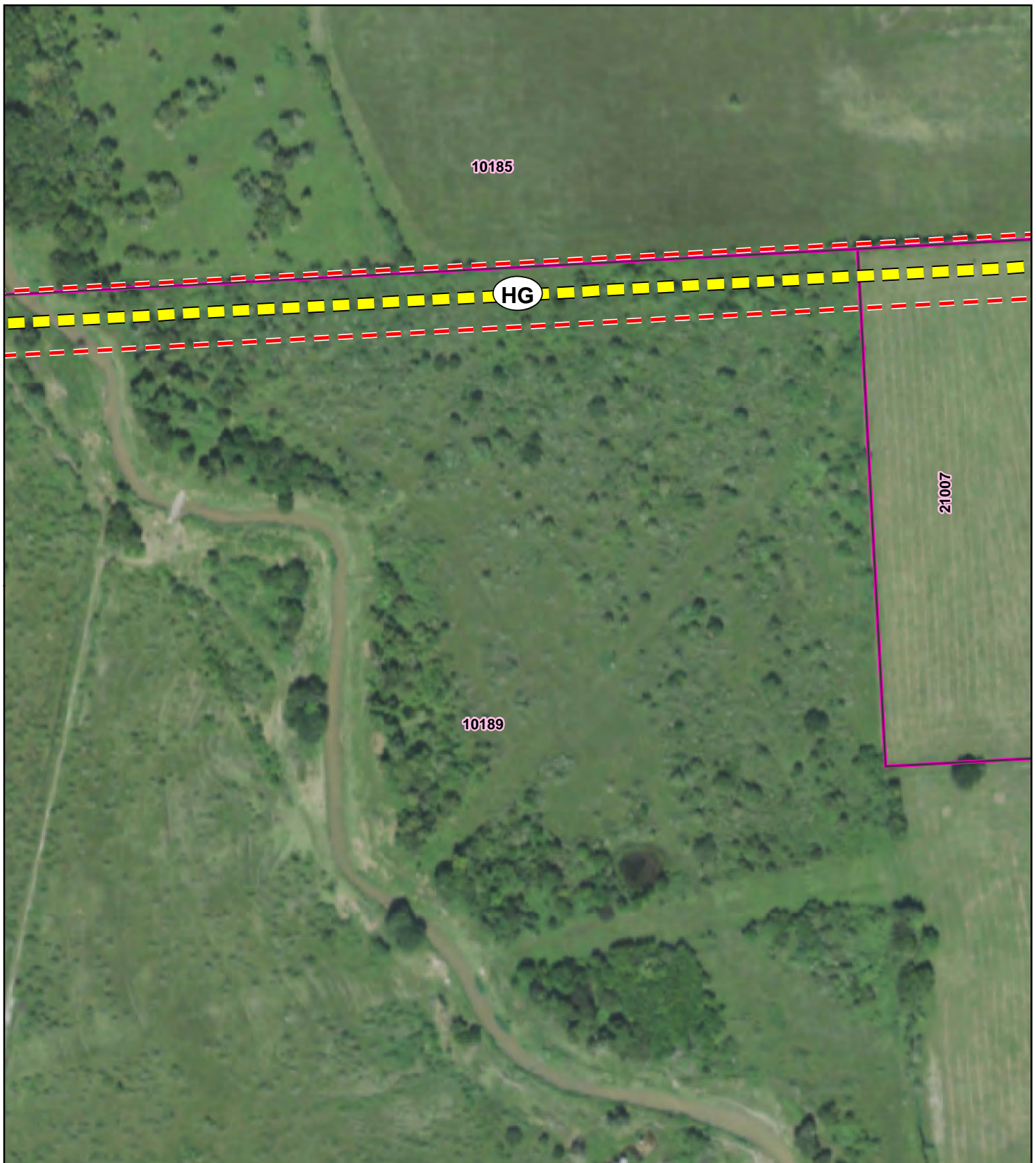
BAILEY TO JONES
CREEK PROJECT

**DIRECTLY AFFECTED
LANDOWNER MAPBOOK**

SHEET 758 OF 843



Date: 9/7/2018



Legend

- | | | | |
|---|---|---|---------------------|
|  | Habitable Structure and Map ID |  | County Parcel |
|  | Proposed Transmission Line Segment and Node |  | State Highway |
|  | Proposed Estimated Easement |  | FM Road |
|  | Directly Affected Parcel |  | County / Local Road |

0 100 200
Feet




BAILEY TO JONES
CREEK PROJECT

**DIRECTLY AFFECTED
LANDOWNER MAPBOOK**

SHEET 759 OF 843



Date: 9/7/2018



Legend

- | | | | |
|---|---|---|---------------------|
|  | Habitat Structure and Map ID |  | County Parcel |
|  | Proposed Transmission Line Segment and Node |  | State Highway |
|  | Proposed Estimated Easement |  | FM Road |
|  | Directly Affected Parcel |  | County / Local Road |

0 100 200
Feet



BAILEY TO JONES
CREEK PROJECT

**DIRECTLY AFFECTED
LANDOWNER MAPBOOK**

SHEET 760 OF 843



Date: 9/7/2018



Legend

- | | | | |
|---|---|---|---------------------|
|  | Habitat Structure and Map ID |  | County Parcel |
|  | Proposed Transmission Line Segment and Node |  | State Highway |
|  | Proposed Estimated Easement |  | FM Road |
|  | Directly Affected Parcel |  | County / Local Road |

0 100 200
Feet




BAILEY TO JONES
CREEK PROJECT

**DIRECTLY AFFECTED
LANDOWNER MAPBOOK**









SHEET 761 OF 843



Date: 9/7/2018



Legend

- | | | | |
|---|---|---|---------------------|
|  | Habitat Structure and Map ID |  | County Parcel |
|  | Proposed Transmission Line Segment and Node |  | State Highway |
|  | Proposed Estimated Easement |  | FM Road |
|  | Directly Affected Parcel |  | County / Local Road |


0 100 200
Feet




BAILEY TO JONES
CREEK PROJECT

**DIRECTLY AFFECTED
LANDOWNER MAPBOOK**

SHEET 762 OF 843



Date: 9/7/2018



Legend

- | | | | |
|---|---|---|---------------------|
|  | Habitat Structure and Map ID |  | County Parcel |
|  | Proposed Transmission Line Segment and Node |  | State Highway |
|  | Proposed Estimated Easement |  | FM Road |
|  | Directly Affected Parcel |  | County / Local Road |

0 100 200
Feet



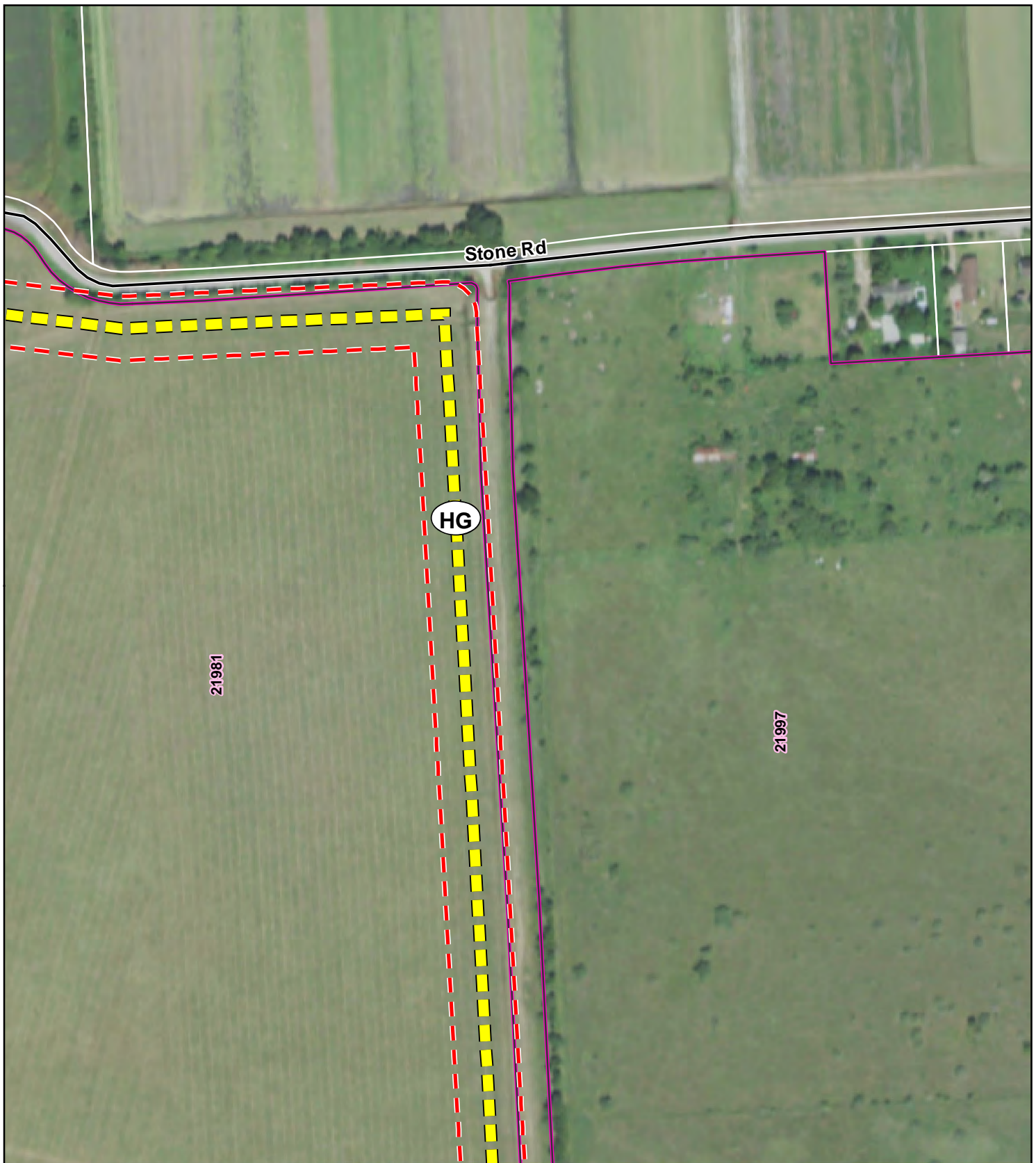
BAILEY TO JONES
CREEK PROJECT

**DIRECTLY AFFECTED
LANDOWNER MAPBOOK**









SHEET 763 OF 843



Date: 9/7/2018



Legend

- | | | | |
|---|---|---|---------------------|
|  | Habitable Structure and Map ID |  | County Parcel |
|  | Proposed Transmission Line Segment and Node |  | State Highway |
|  | Proposed Estimated Easement |  | FM Road |
|  | Directly Affected Parcel |  | County / Local Road |


0 100 200
Feet



BAILEY TO JONES
CREEK PROJECT

**DIRECTLY AFFECTED
LANDOWNER MAPBOOK**

SHEET 764 OF 843



Date: 9/7/2018



Legend



Habitable Structure and Map ID



Proposed Transmission Line Segment and Node



Proposed Estimated Easement



Directly Affected Parcel



County Parcel



State Highway



FM Road



County / Local Road


0 100 200
Feet



BAILEY TO JONES
CREEK PROJECT

**DIRECTLY AFFECTED
LANDOWNER MAPBOOK**









SHEET 765 OF 843



Date: 9/7/2018



Legend

- | | | | |
|---|---|---|---------------------|
|  | Habitable Structure and Map ID |  | County Parcel |
|  | Proposed Transmission Line Segment and Node |  | State Highway |
|  | Proposed Estimated Easement |  | FM Road |
|  | Directly Affected Parcel |  | County / Local Road |


0 100 200
Feet



BAILEY TO JONES
CREEK PROJECT

**DIRECTLY AFFECTED
LANDOWNER MAPBOOK**

SHEET 766 OF 843



Date: 9/7/2018



Legend



Habitable Structure and Map ID



Proposed Transmission Line Segment and Node



Proposed Estimated Easement



Directly Affected Parcel



County Parcel



State Highway



FM Road



County / Local Road


0 100 200
Feet



BAILEY TO JONES
CREEK PROJECT

**DIRECTLY AFFECTED
LANDOWNER MAPBOOK**









SHEET 767 OF 843



Date: 9/7/2018



Legend

- | | | | |
|---|---|---|---------------------|
|  | Habitat Structure and Map ID |  | County Parcel |
|  | Proposed Transmission Line Segment and Node |  | State Highway |
|  | Proposed Estimated Easement |  | FM Road |
|  | Directly Affected Parcel |  | County / Local Road |


0 100 200
Feet




BAILEY TO JONES
CREEK PROJECT

**DIRECTLY AFFECTED
LANDOWNER MAPBOOK**

SHEET 768 OF 843



Date: 9/7/2018



Legend

- | | | | |
|---|---|---|---------------------|
|  | Habitat Structure and Map ID |  | County Parcel |
|  | Proposed Transmission Line Segment and Node |  | State Highway |
|  | Proposed Estimated Easement |  | FM Road |
|  | Directly Affected Parcel |  | County / Local Road |

0 100 200
Feet



BAILEY TO JONES
CREEK PROJECT

**DIRECTLY AFFECTED
LANDOWNER MAPBOOK**









SHEET 769 OF 843



Date: 9/7/2018



Legend

- | | | | |
|---|---|---|---------------------|
|  | Habitat Structure and Map ID |  | County Parcel |
|  | Proposed Transmission Line Segment and Node |  | State Highway |
|  | Proposed Estimated Easement |  | FM Road |
|  | Directly Affected Parcel |  | County / Local Road |


0 100 200
Feet



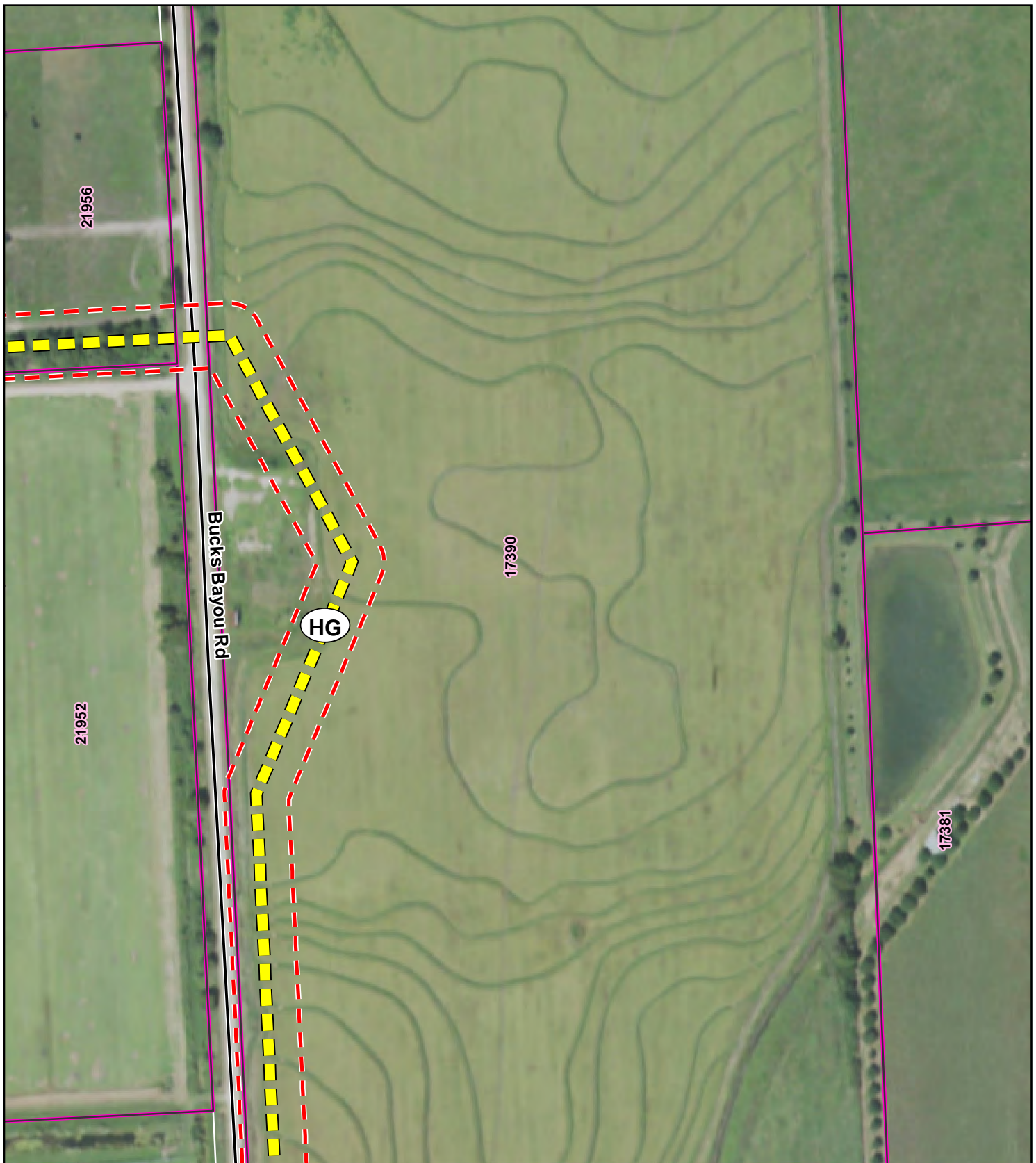
BAILEY TO JONES
CREEK PROJECT

**DIRECTLY AFFECTED
LANDOWNER MAPBOOK**

SHEET 770 OF 843



Date: 9/7/2018



Legend



Habitable Structure and Map ID



Proposed Transmission Line Segment and Node



Proposed Estimated Easement



Directly Affected Parcel



County Parcel

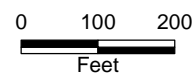


State Highway



FM Road


County / Local Road



BAILEY TO JONES
CREEK PROJECT

**DIRECTLY AFFECTED
LANDOWNER MAPBOOK**









SHEET 771 OF 843



Date: 9/7/2018



Legend

- | | | | |
|---|---|---|---------------------|
|  | Habitable Structure and Map ID |  | County Parcel |
|  | Proposed Transmission Line Segment and Node |  | State Highway |
|  | Proposed Estimated Easement |  | FM Road |
|  | Directly Affected Parcel |  | County / Local Road |


0 100 200
Feet




BAILEY TO JONES
CREEK PROJECT

**DIRECTLY AFFECTED
LANDOWNER MAPBOOK**

SHEET 772 OF 843



Date: 9/7/2018



Legend

- | | | | |
|---|---|---|---------------------|
|  | Habitable Structure and Map ID |  | County Parcel |
|  | Proposed Transmission Line Segment and Node |  | State Highway |
|  | Proposed Estimated Easement |  | FM Road |
|  | Directly Affected Parcel |  | County / Local Road |

0 100 200
Feet



BAILEY TO JONES
CREEK PROJECT

**DIRECTLY AFFECTED
LANDOWNER MAPBOOK**

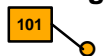
SHEET 773 OF 843



Date: 9/7/2018



Legend



Habitable Structure and Map ID



Proposed Transmission Line Segment and Node



Proposed Estimated Easement



Directly Affected Parcel



County Parcel



State Highway



FM Road

County / Local Road


0 100 200
Feet



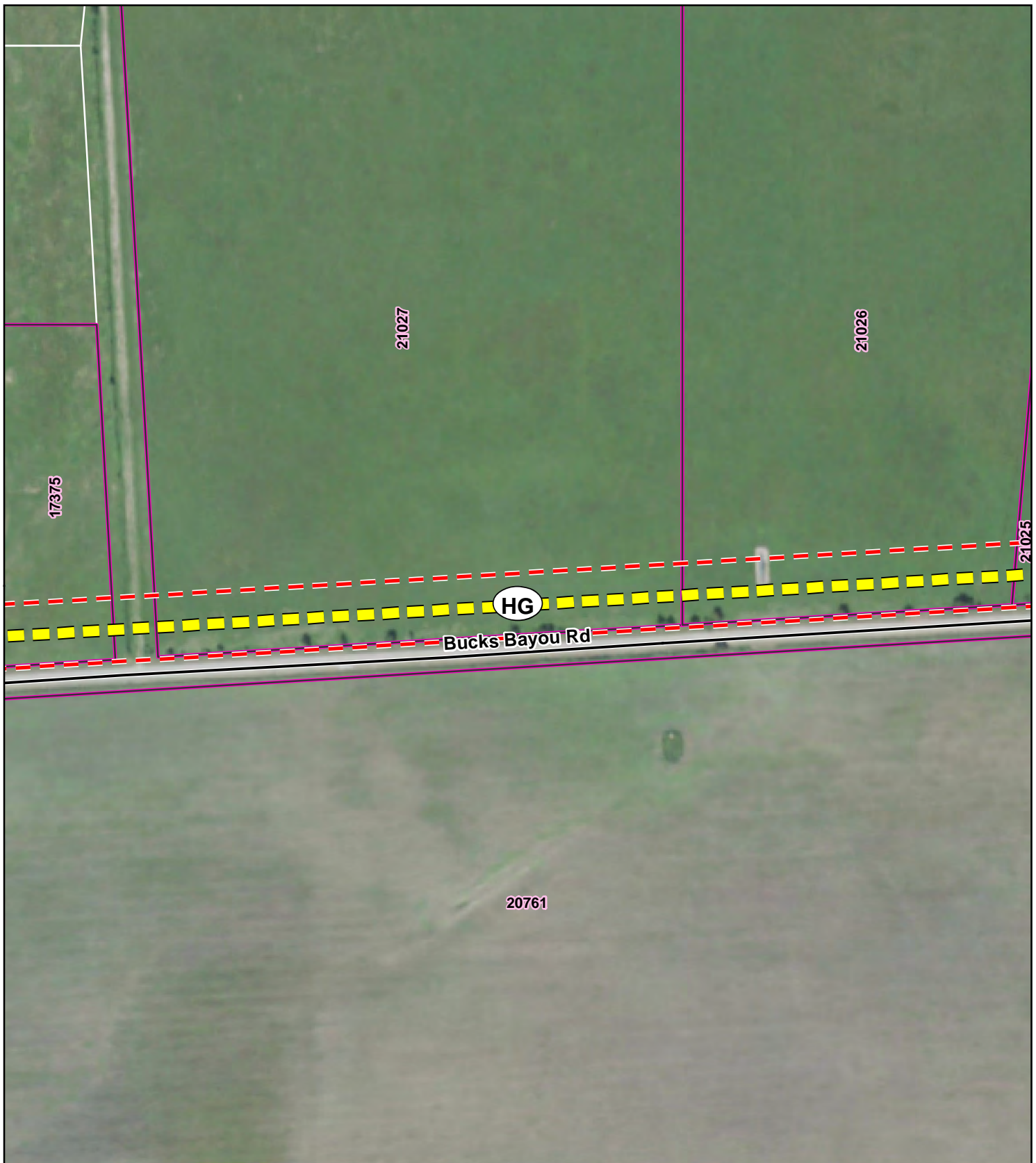
BAILEY TO JONES
CREEK PROJECT

**DIRECTLY AFFECTED
LANDOWNER MAPBOOK**

SHEET 774 OF 843



Date: 9/7/2018



Legend

- | | | | |
|---|---|---|---------------------|
|  | Habitat Structure and Map ID |  | County Parcel |
|  | Proposed Transmission Line Segment and Node |  | State Highway |
|  | Proposed Estimated Easement |  | FM Road |
|  | Directly Affected Parcel |  | County / Local Road |


0 100 200
Feet



BAILEY TO JONES
CREEK PROJECT

**DIRECTLY AFFECTED
LANDOWNER MAPBOOK**









SHEET 775 OF 843



Date: 9/7/2018



Legend

- | | | | |
|---|---|---|---------------------|
|  | Habitat Structure and Map ID |  | County Parcel |
|  | Proposed Transmission Line Segment and Node |  | State Highway |
|  | Proposed Estimated Easement |  | FM Road |
|  | Directly Affected Parcel |  | County / Local Road |


0 100 200
Feet



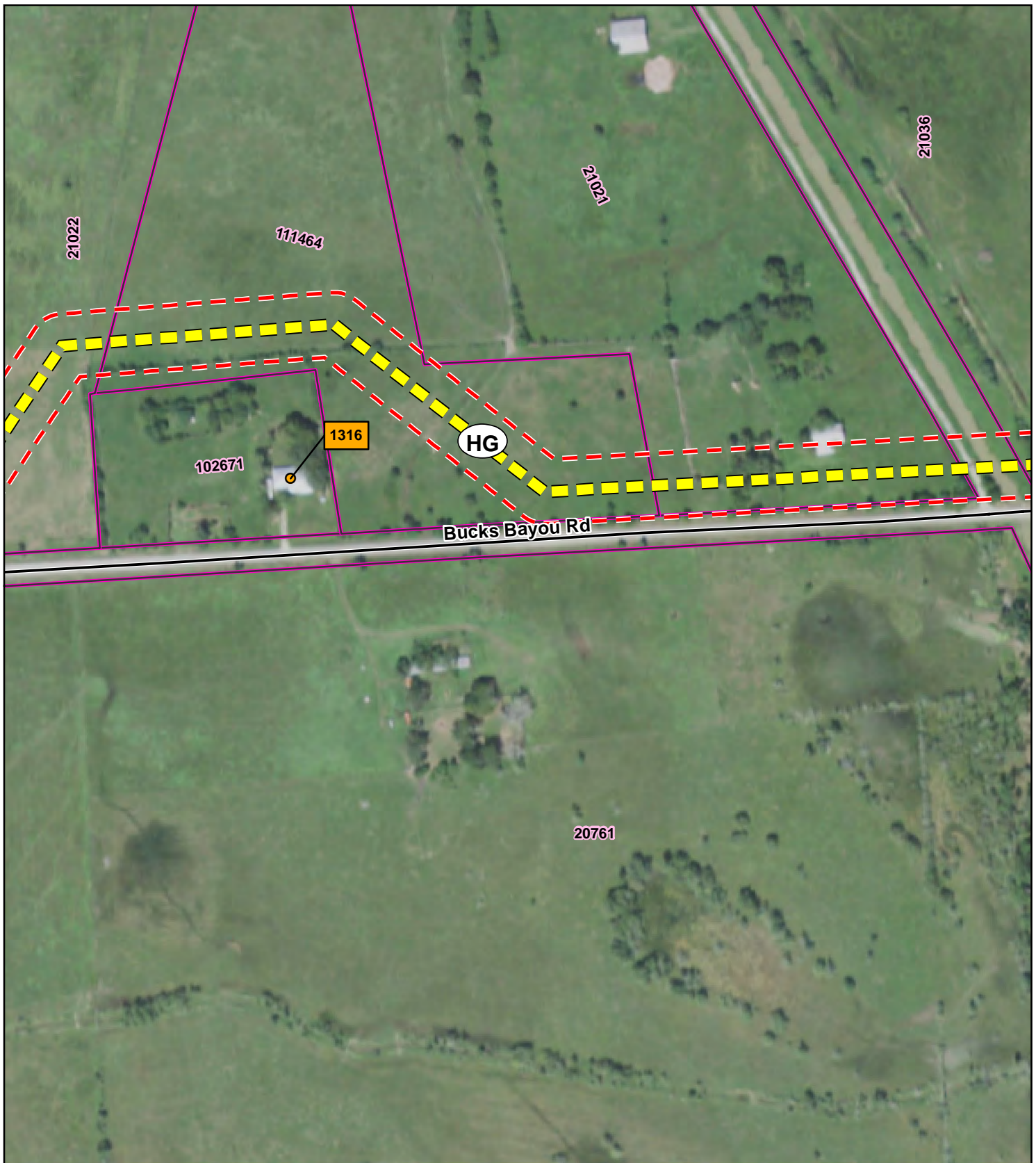
BAILEY TO JONES
CREEK PROJECT

**DIRECTLY AFFECTED
LANDOWNER MAPBOOK**

SHEET 776 OF 843



Date: 9/7/2018



Legend



Habitable Structure and Map ID



Proposed Transmission Line Segment and Node



Proposed Estimated Easement



Directly Affected Parcel



County Parcel



State Highway



FM Road

County / Local Road


0 100 200
Feet



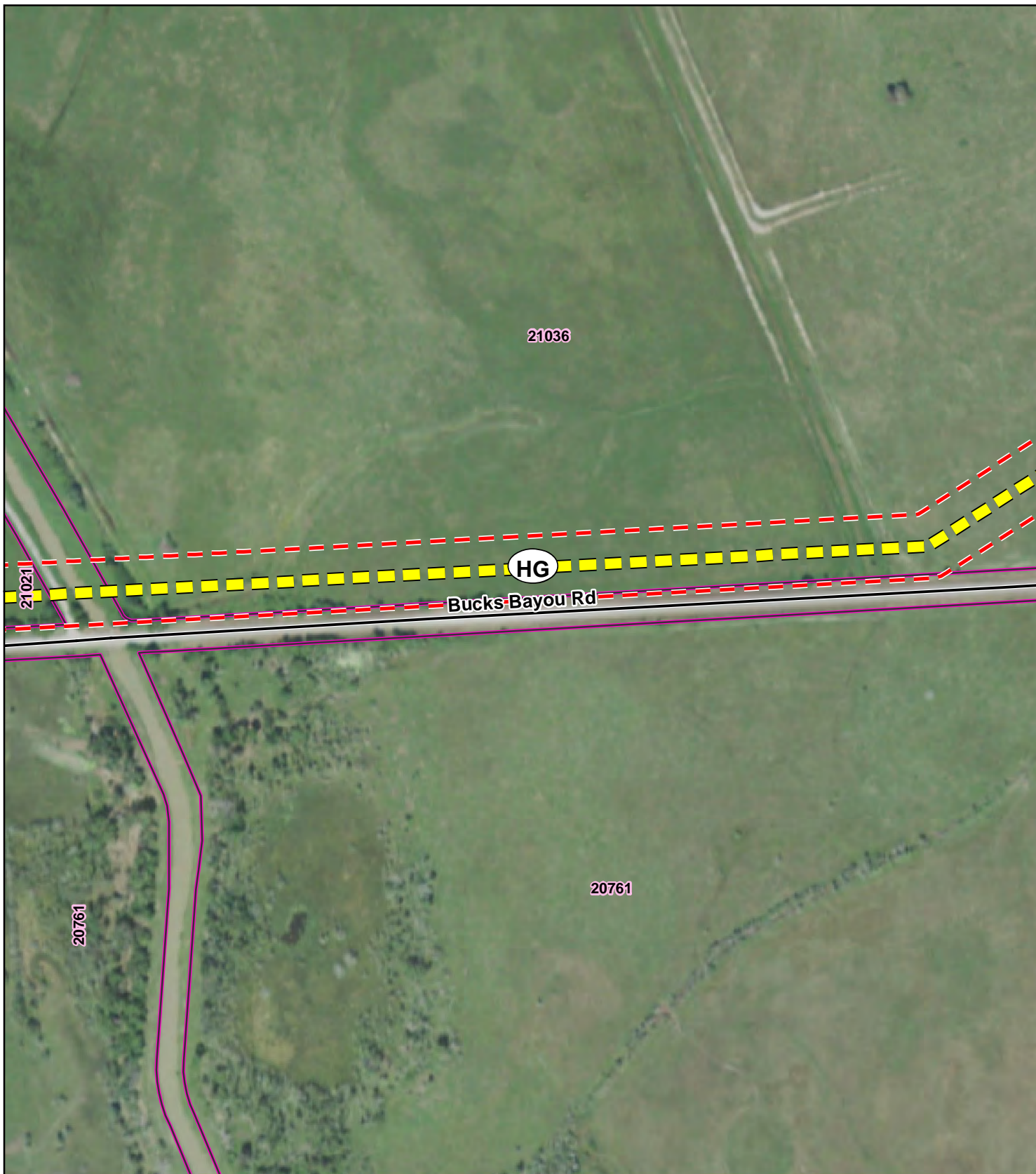
BAILEY TO JONES
CREEK PROJECT

**DIRECTLY AFFECTED
LANDOWNER MAPBOOK**

SHEET 777 OF 843



Date: 9/7/2018



Legend



Habitable Structure and Map ID



Proposed Transmission Line Segment and Node



Proposed Estimated Easement



Directly Affected Parcel



County Parcel



State Highway



FM Road



County / Local Road

0 100 200
Feet



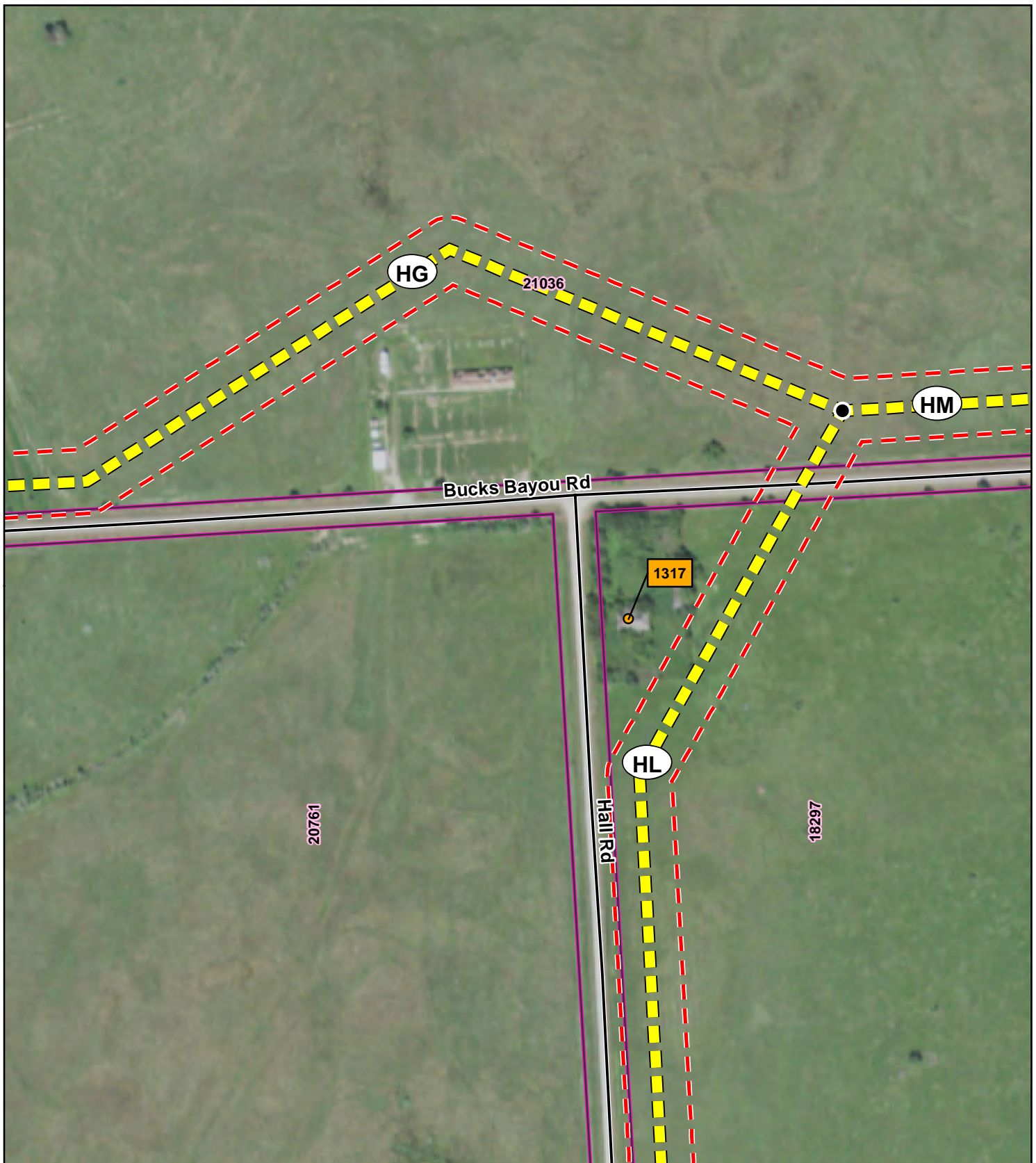
BAILEY TO JONES
CREEK PROJECT

**DIRECTLY AFFECTED
LANDOWNER MAPBOOK**

SHEET 778 OF 843



Date: 9/7/2018



Legend

- | | | | |
|---|---|---|---------------------|
|  | Habitat Structure and Map ID |  | County Parcel |
|  | Proposed Transmission Line Segment and Node |  | State Highway |
|  | Proposed Estimated Easement |  | FM Road |
|  | Directly Affected Parcel |  | County / Local Road |

0 100 200
Feet



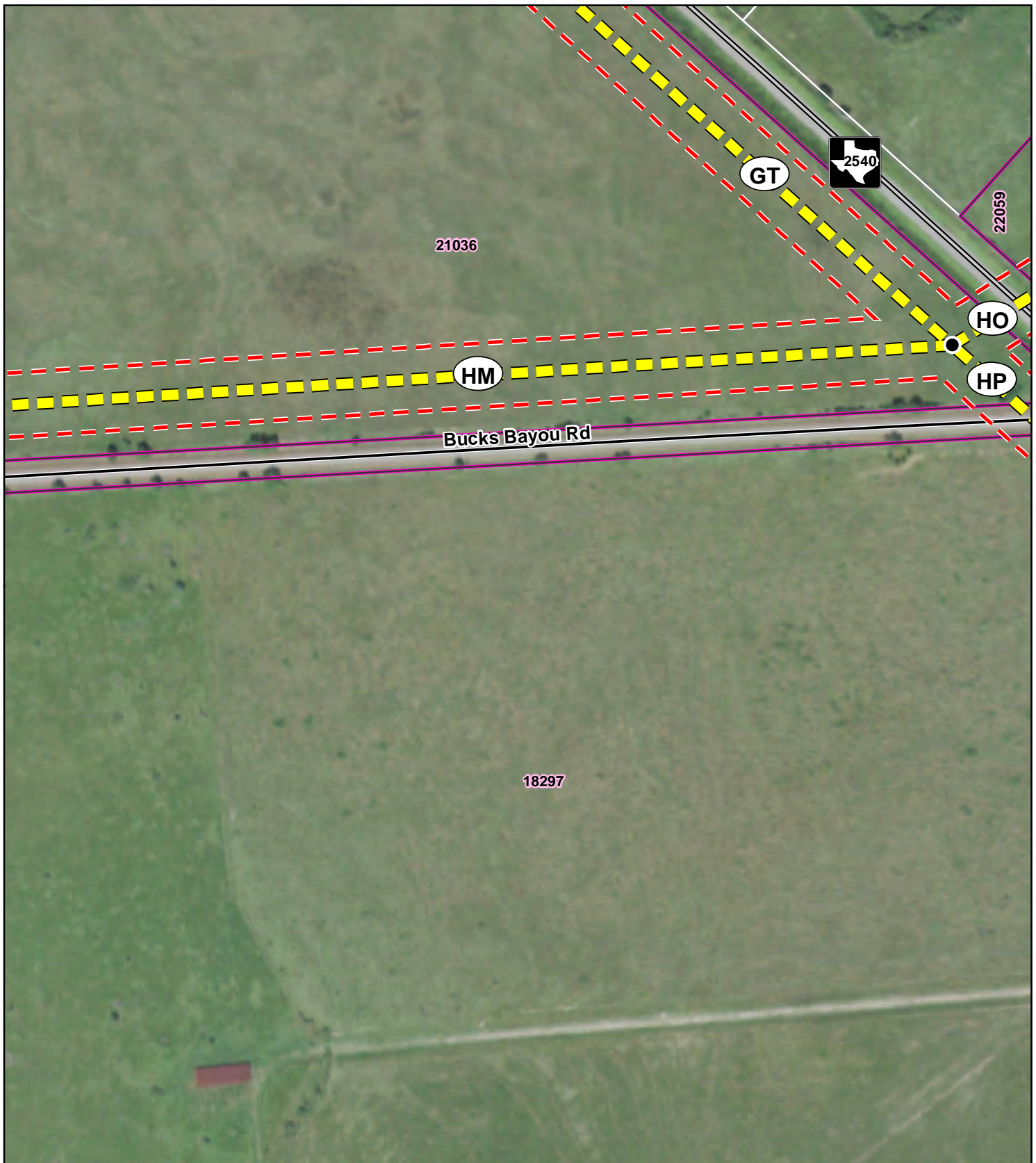
BAILEY TO JONES
CREEK PROJECT

**DIRECTLY AFFECTED
LANDOWNER MAPBOOK**

SHEET 779 OF 843



Date: 9/7/2018



Legend

- | | | | |
|--|---|--|---------------------|
| | Habitable Structure and Map ID | | County Parcel |
| | Proposed Transmission Line Segment and Node | | State Highway |
| | Proposed Estimated Easement | | FM Road |
| | Directly Affected Parcel | | County / Local Road |


0 100 200
Feet



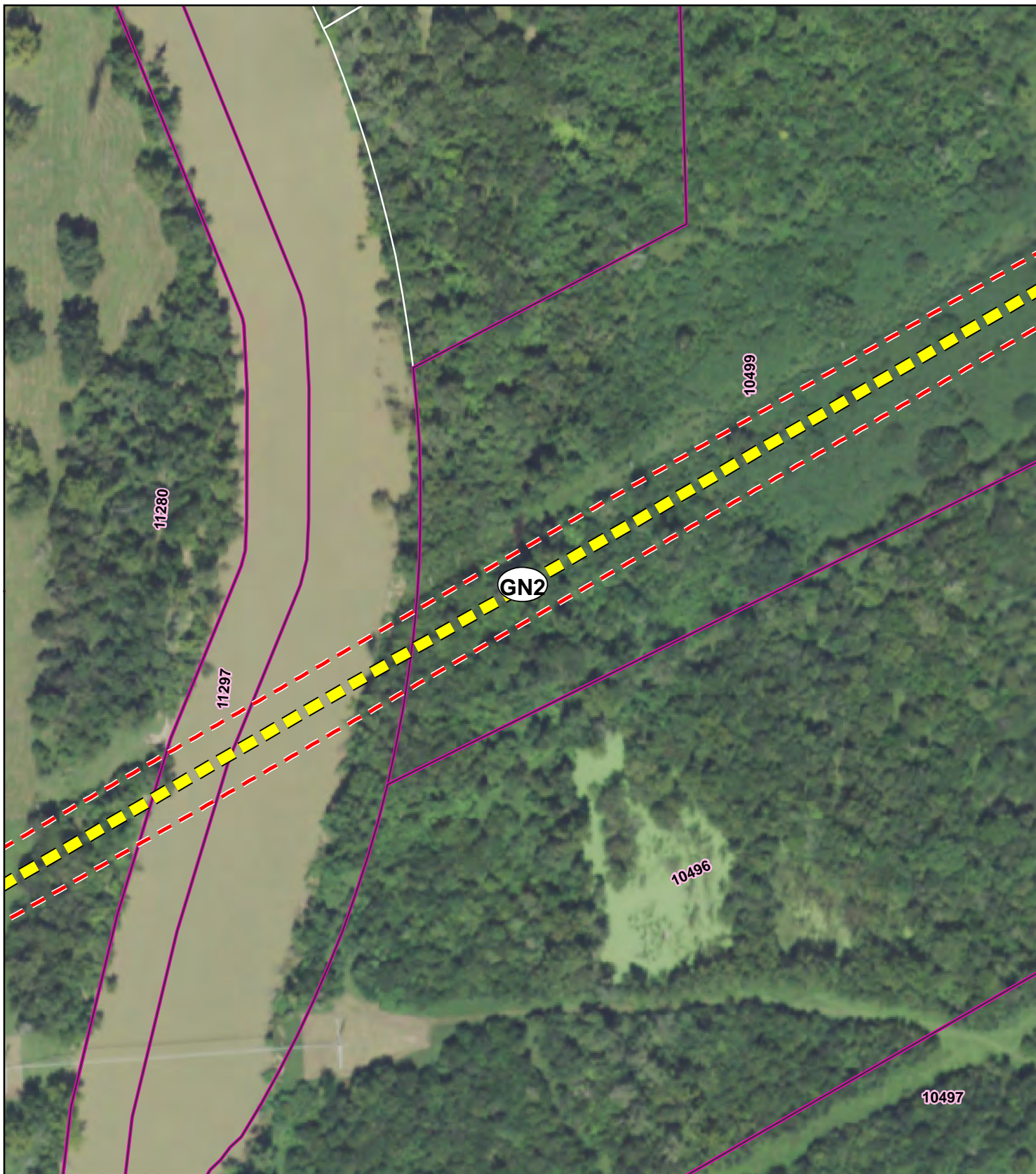
BAILEY TO JONES
CREEK PROJECT

**DIRECTLY AFFECTED
LANDOWNER MAPBOOK**

SHEET 780 OF 843



Date: 9/7/2018



Legend

- | | |
|---|---|
|  Habitatable Structure and Map ID |  County Parcel |
|  Proposed Transmission Line Segment and Node |  State Highway |
|  Proposed Estimated Easement |  FM Road |
|  Directly Affected Parcel |  County / Local Road |

0 100 200
Feet



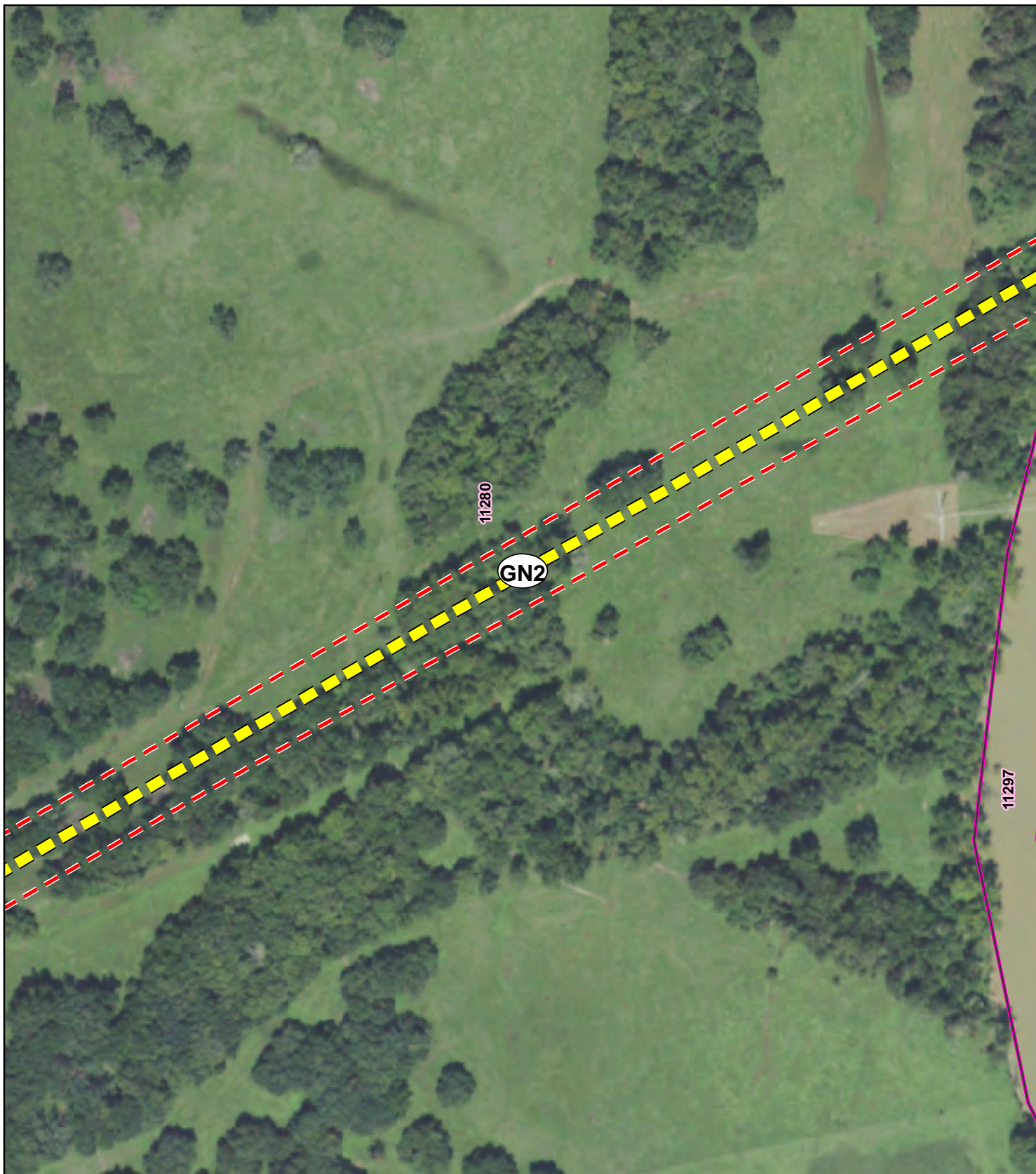
BAILEY TO JONES
CREEK PROJECT

**DIRECTLY AFFECTED
LANDOWNER MAPBOOK**

SHEET 781 OF 843



Date: 9/7/2018



Legend

- | | | | |
|---|---|---|---------------------|
|  | Hhabitable Structure and Map ID |  | County Parcel |
|  | Proposed Transmission Line Segment and Node |  | State Highway |
|  | Proposed Estimated Easement |  | FM Road |
|  | Directly Affected Parcel |  | County / Local Road |

0 100 200
Feet



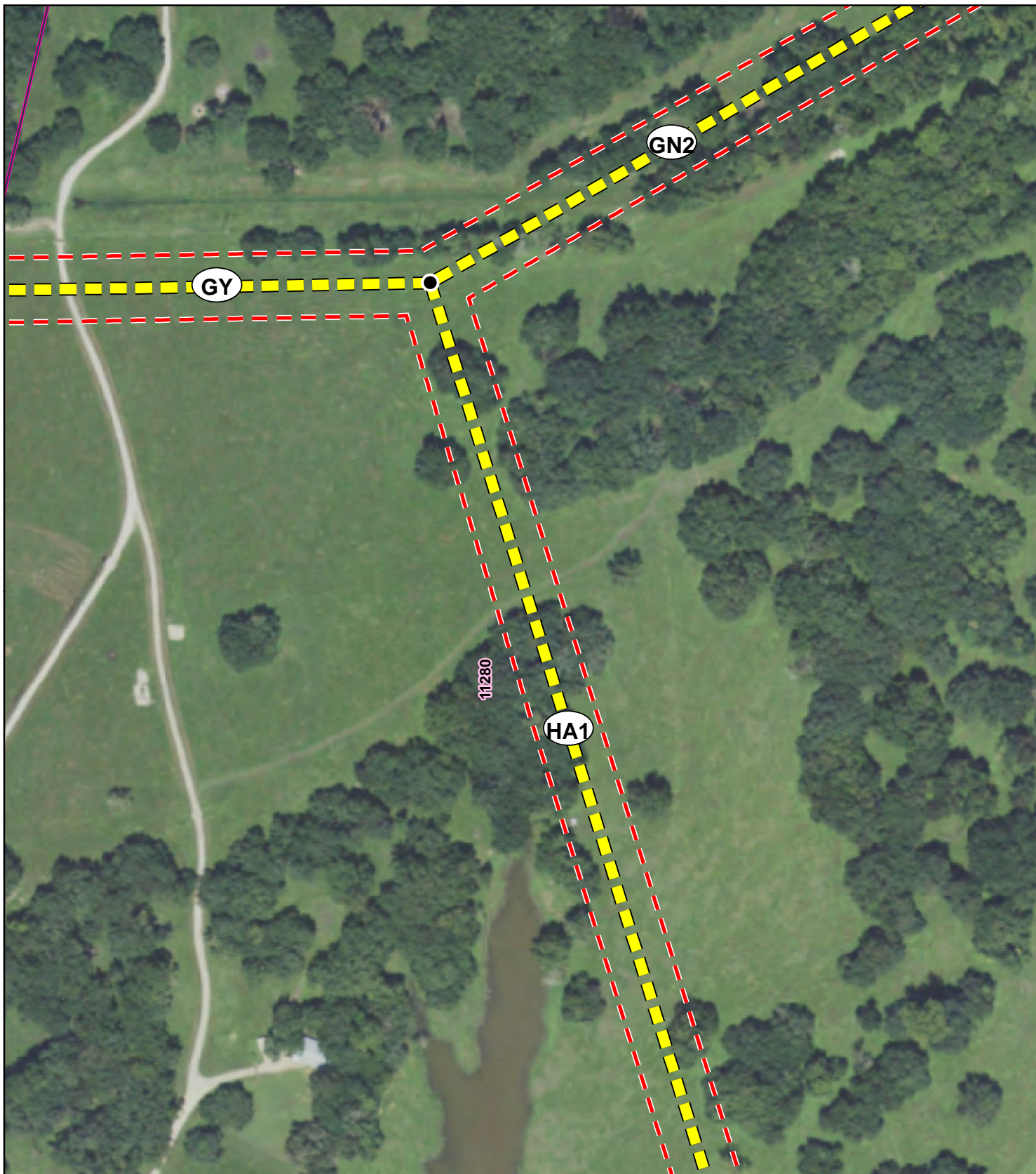
BAILEY TO JONES
CREEK PROJECT

**DIRECTLY AFFECTED
LANDOWNER MAPBOOK**

SHEET 782 OF 843



Date: 9/7/2018



Legend



Habitable Structure and
Map ID



Proposed Transmission
Line Segment and Node



Proposed Estimated
Easement



Directly Affected Parcel



County Parcel



State Highway



FM Road

County / Local Road


0 100 200
Feet



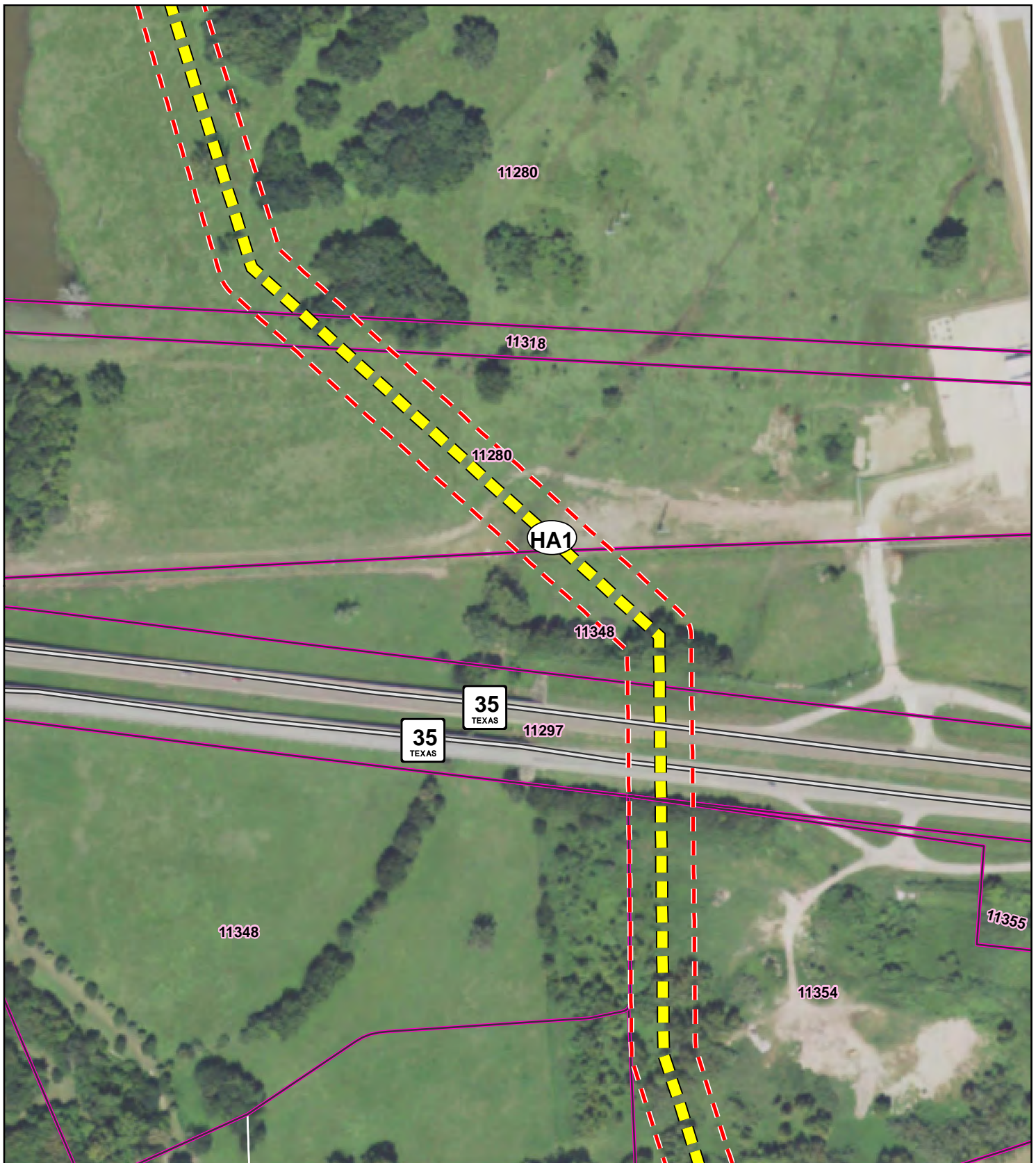
BAILEY TO JONES
CREEK PROJECT

**DIRECTLY AFFECTED
LANDOWNER MAPBOOK**

SHEET 783 OF 843



Date: 9/7/2018



Legend

- | | | | |
|---|---|---|---------------------|
|  | Habitat Structure and Map ID |  | County Parcel |
|  | Proposed Transmission Line Segment and Node |  | State Highway |
|  | Proposed Estimated Easement |  | FM Road |
|  | Directly Affected Parcel |  | County / Local Road |

0 100 200
Feet



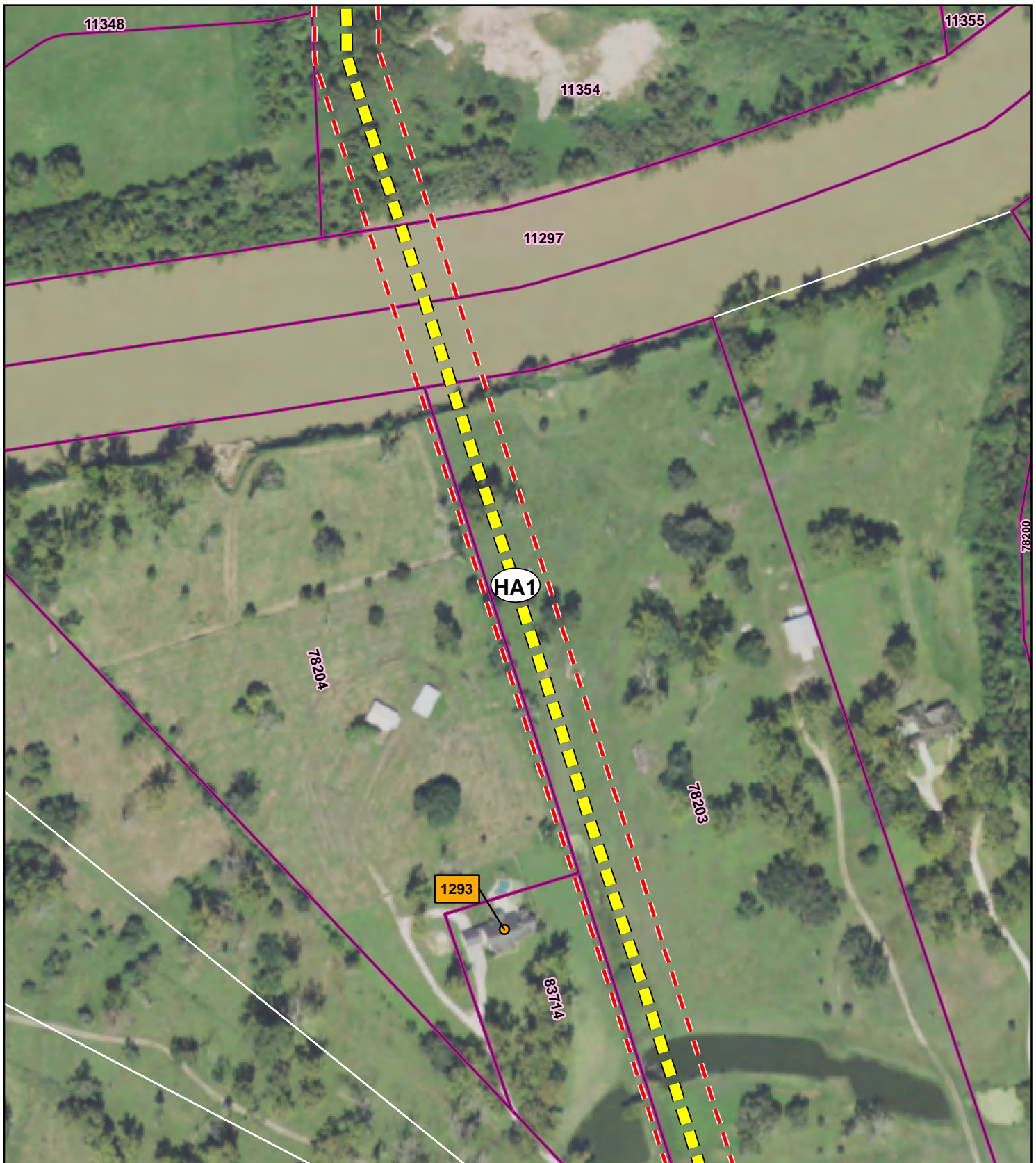
BAILEY TO JONES
CREEK PROJECT

**DIRECTLY AFFECTED
LANDOWNER MAPBOOK**

SHEET 784 OF 843



Date: 9/7/2018



Legend



Habitable Structure and Map ID



Proposed Transmission Line Segment and Node



Proposed Estimated Easement



Directly Affected Parcel



County Parcel



State Highway



FM Road

County / Local Road


0 100 200
Feet



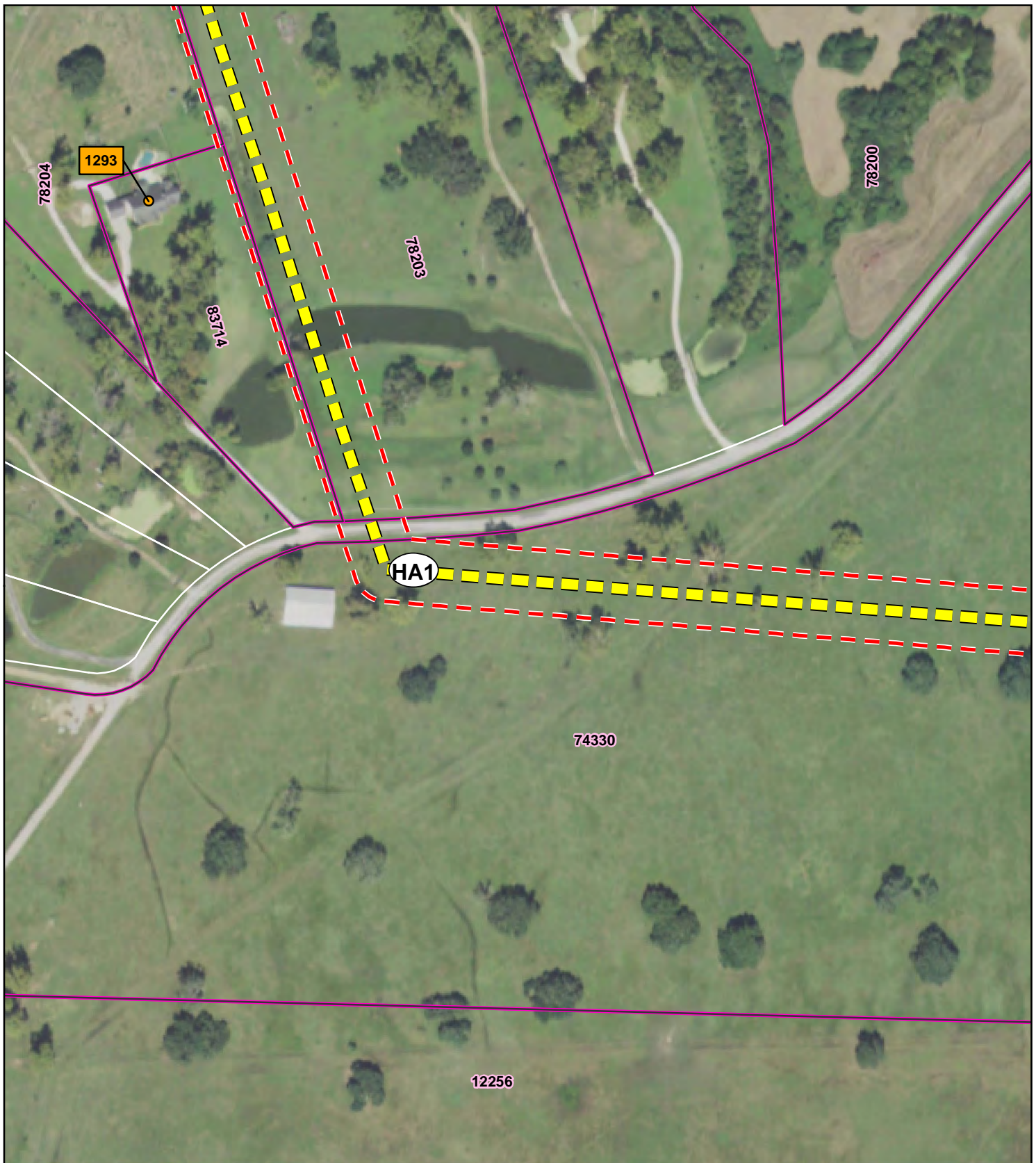
BAILEY TO JONES
CREEK PROJECT

**DIRECTLY AFFECTED
LANDOWNER MAPBOOK**

SHEET 785 OF 843



Date: 9/7/2018



Legend



Habitable Structure and Map ID



Proposed Transmission Line Segment and Node



Proposed Estimated Easement



Directly Affected Parcel



County Parcel



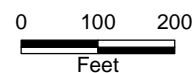
State Highway



FM Road




County / Local Road



BAILEY TO JONES
CREEK PROJECT

**DIRECTLY AFFECTED
LANDOWNER MAPBOOK**

SHEET 786 OF 843



Date: 9/7/2018



Legend

- | | | | |
|---|---|---|---------------------|
|  | Habitable Structure and Map ID |  | County Parcel |
|  | Proposed Transmission Line Segment and Node |  | State Highway |
|  | Proposed Estimated Easement |  | FM Road |
|  | Directly Affected Parcel |  | County / Local Road |

0 100 200
Feet



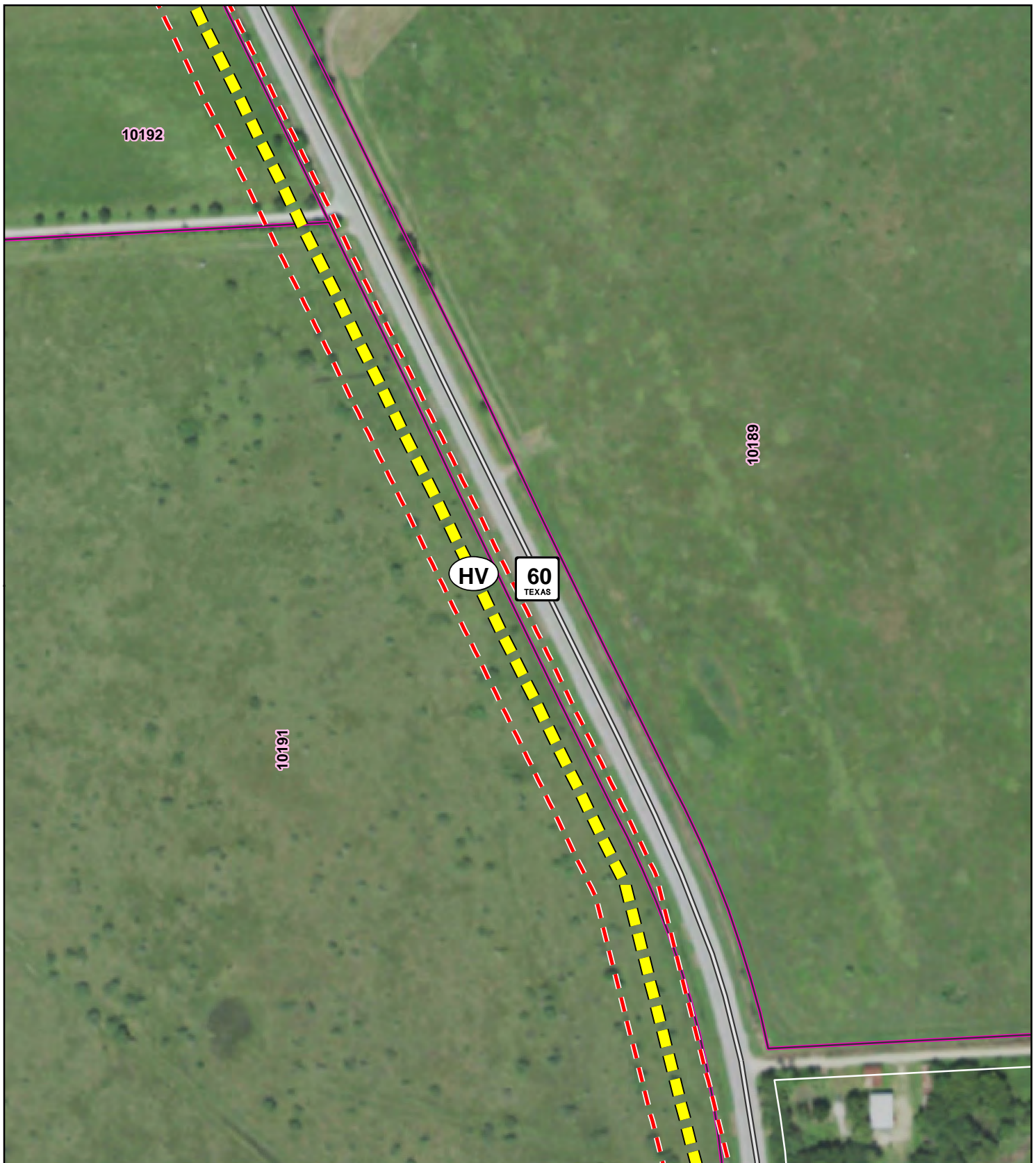
BAILEY TO JONES
CREEK PROJECT

**DIRECTLY AFFECTED
LANDOWNER MAPBOOK**









SHEET 787 OF 843



Date: 9/7/2018



Legend

- | | | | |
|---|---|---|---------------------|
|  | Habitat Structure and Map ID |  | County Parcel |
|  | Proposed Transmission Line Segment and Node |  | State Highway |
|  | Proposed Estimated Easement |  | FM Road |
|  | Directly Affected Parcel |  | County / Local Road |


0 100 200
Feet



BAILEY TO JONES
CREEK PROJECT

**DIRECTLY AFFECTED
LANDOWNER MAPBOOK**

SHEET 788 OF 843



Date: 9/7/2018



Legend

- | | | | |
|---|---|---|---------------------|
|  | Habitable Structure and Map ID |  | County Parcel |
|  | Proposed Transmission Line Segment and Node |  | State Highway |
|  | Proposed Estimated Easement |  | FM Road |
|  | Directly Affected Parcel |  | County / Local Road |

0 100 200
Feet



BAILEY TO JONES
CREEK PROJECT

**DIRECTLY AFFECTED
LANDOWNER MAPBOOK**









SHEET 789 OF 843



Date: 9/7/2018



Legend

- | | | | |
|---|---|---|---------------------|
|  | Habitable Structure and Map ID |  | County Parcel |
|  | Proposed Transmission Line Segment and Node |  | State Highway |
|  | Proposed Estimated Easement |  | FM Road |
|  | Directly Affected Parcel |  | County / Local Road |


0 100 200
Feet



BAILEY TO JONES
CREEK PROJECT

**DIRECTLY AFFECTED
LANDOWNER MAPBOOK**

SHEET 790 OF 843



Date: 9/7/2018



Legend

- | | | | |
|--|---|--|---------------------|
| | Habitable Structure and Map ID | | County Parcel |
| | Proposed Transmission Line Segment and Node | | State Highway |
| | Proposed Estimated Easement | | FM Road |
| | Directly Affected Parcel | | County / Local Road |

0 100 200
Feet



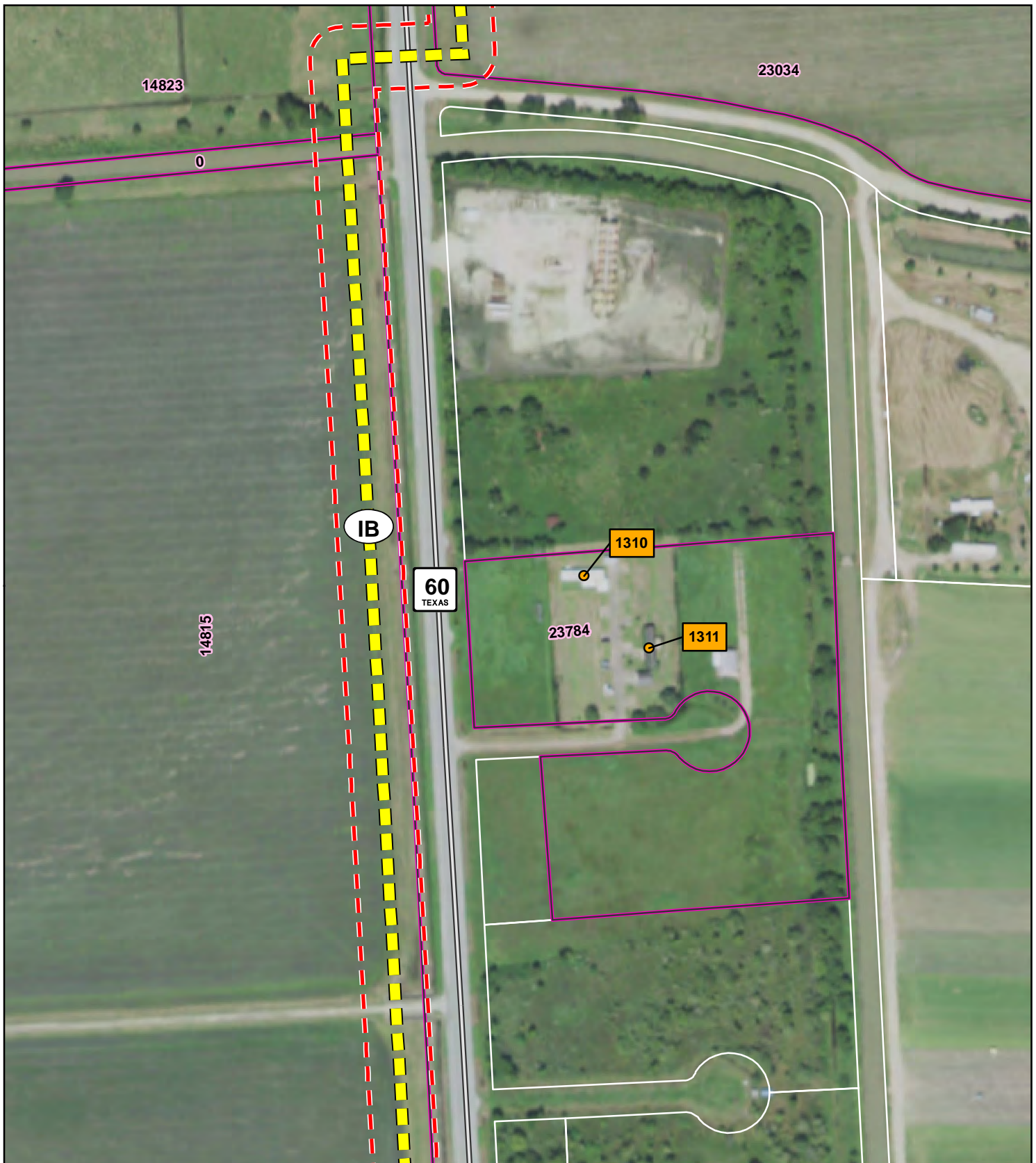
BAILEY TO JONES
CREEK PROJECT

**DIRECTLY AFFECTED
LANDOWNER MAPBOOK**

SHEET 791 OF 843



Date: 9/7/2018



Legend

- | | | | |
|--|---|--|---------------------|
| | Habitable Structure and Map ID | | County Parcel |
| | Proposed Transmission Line Segment and Node | | State Highway |
| | Proposed Estimated Easement | | FM Road |
| | Directly Affected Parcel | | County / Local Road |


0 100 200
Feet



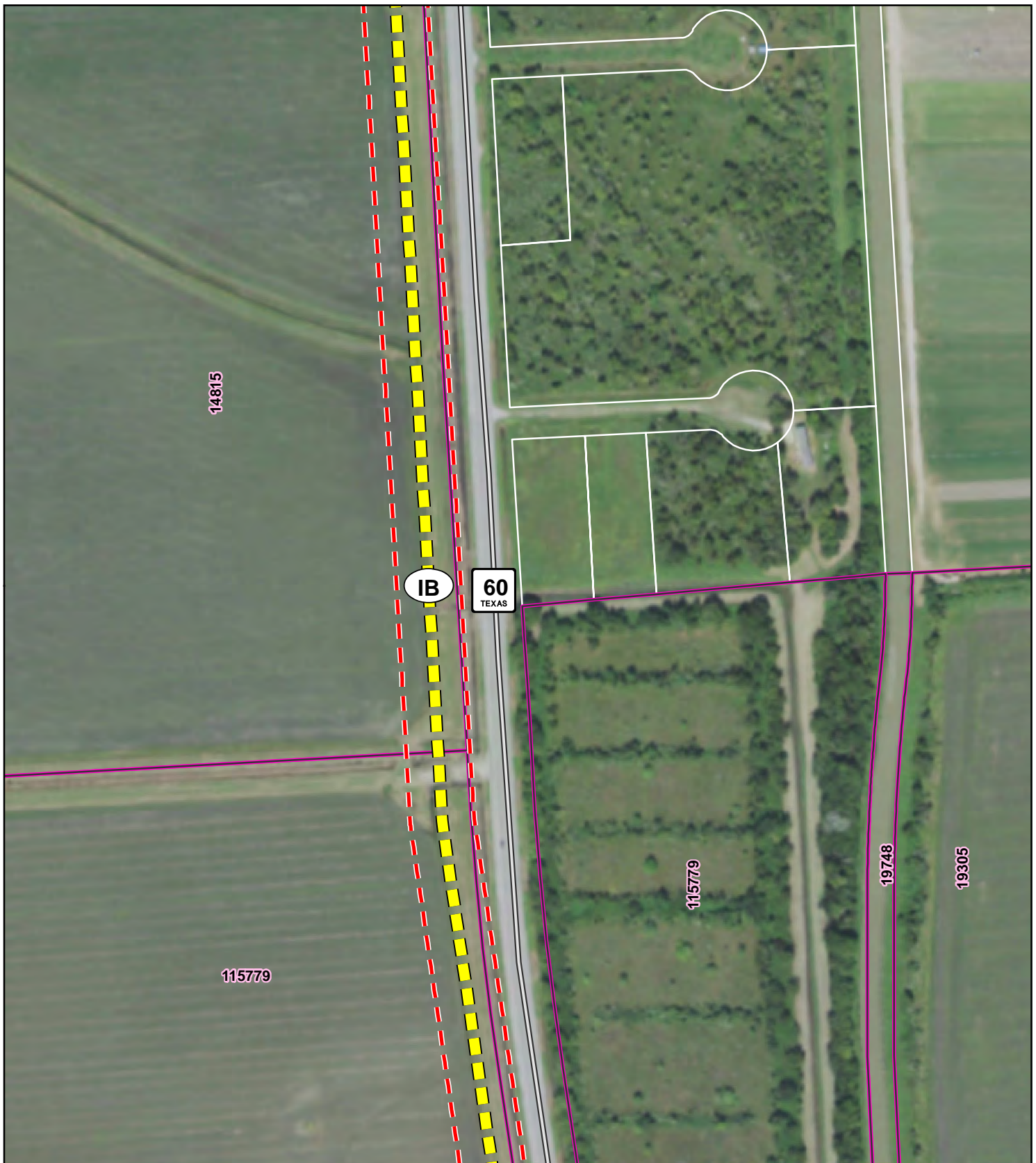
BAILEY TO JONES
CREEK PROJECT

**DIRECTLY AFFECTED
LANDOWNER MAPBOOK**

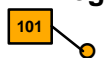
SHEET 792 OF 843



Date: 9/7/2018



Legend



Habitable Structure and
Map ID



Proposed Transmission
Line Segment and Node



Proposed Estimated
Easement



Directly Affected Parcel



County Parcel



State Highway



FM Road

County / Local Road


0 100 200
Feet



BAILEY TO JONES
CREEK PROJECT

**DIRECTLY AFFECTED
LANDOWNER MAPBOOK**

SHEET 793 OF 843



Date: 9/7/2018



Legend



Habitable Structure and Map ID



Proposed Transmission Line Segment and Node



Proposed Estimated Easement



Directly Affected Parcel



County Parcel



State Highway



FM Road



County / Local Road


0 100 200
Feet




BAILEY TO JONES
CREEK PROJECT

**DIRECTLY AFFECTED
LANDOWNER MAPBOOK**

SHEET 794 OF 843



Date: 9/7/2018



Legend



Habitable Structure and Map ID



Proposed Transmission Line Segment and Node



Proposed Estimated Easement



Directly Affected Parcel



County Parcel



State Highway



FM Road



County / Local Road


0 100 200
Feet



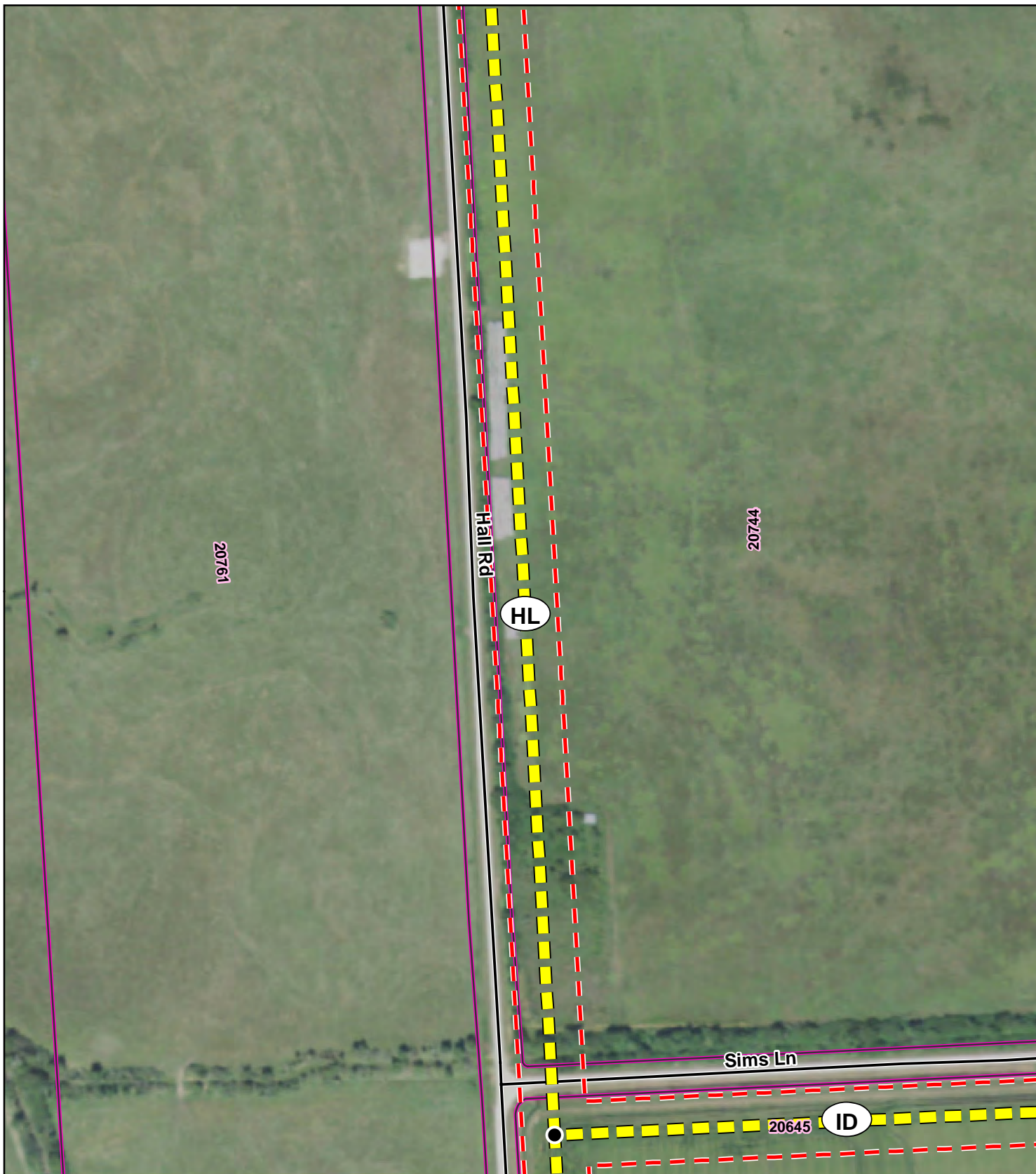
BAILEY TO JONES
CREEK PROJECT

**DIRECTLY AFFECTED
LANDOWNER MAPBOOK**

SHEET 795 OF 843



Date: 9/7/2018



Legend



Habitable Structure and Map ID



Proposed Transmission Line Segment and Node



Proposed Estimated Easement



Directly Affected Parcel



County Parcel



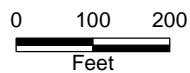
State Highway



FM Road




County / Local Road



BAILEY TO JONES
CREEK PROJECT

**DIRECTLY AFFECTED
LANDOWNER MAPBOOK**

SHEET 796 OF 843



Date: 9/7/2018



Legend



Habitable Structure and Map ID



Proposed Transmission Line Segment and Node



Proposed Estimated Easement



Directly Affected Parcel



County Parcel



State Highway



FM Road



County / Local Road

0 100 200
Feet



BAILEY TO JONES
CREEK PROJECT

**DIRECTLY AFFECTED
LANDOWNER MAPBOOK**

SHEET 797 OF 843



Date: 9/7/2018



Legend



Habitable Structure and Map ID



Proposed Transmission Line Segment and Node



Proposed Estimated Easement



Directly Affected Parcel



County Parcel



State Highway



FM Road

County / Local Road


0 100 200
Feet



BAILEY TO JONES
CREEK PROJECT

**DIRECTLY AFFECTED
LANDOWNER MAPBOOK**

SHEET 798 OF 843



Date: 9/7/2018



Legend



Habitable Structure and Map ID



Proposed Transmission Line Segment and Node



Proposed Estimated Easement



Directly Affected Parcel



County Parcel



State Highway



FM Road



County / Local Road


0 100 200
Feet



BAILEY TO JONES
CREEK PROJECT

**DIRECTLY AFFECTED
LANDOWNER MAPBOOK**

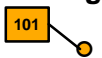
SHEET 799 OF 843



Date: 9/7/2018



Legend



Habitable Structure and Map ID



Proposed Transmission Line Segment and Node



Proposed Estimated Easement



Directly Affected Parcel



County Parcel



State Highway



FM Road



County / Local Road


0 100 200
Feet



BAILEY TO JONES
CREEK PROJECT

**DIRECTLY AFFECTED
LANDOWNER MAPBOOK**

SHEET 800 OF 843



Date: 9/7/2018