

Legend

- | | | | |
|---|---|---|---------------------|
|  | Habitable Structure and Map ID |  | County Parcel |
|  | Proposed Transmission Line Segment and Node |  | State Highway |
|  | Proposed Estimated Easement |  | FM Road |
|  | Directly Affected Parcel |  | County / Local Road |

0 100 200
Feet



BAILEY TO JONES
CREEK PROJECT

**DIRECTLY AFFECTED
LANDOWNER MAPBOOK**

SHEET 601 OF 843



Date: 9/7/2018



Legend



Habitable Structure and Map ID



Proposed Transmission Line Segment and Node



Proposed Estimated Easement



Directly Affected Parcel



County Parcel



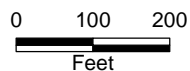
State Highway



FM Road



County / Local Road



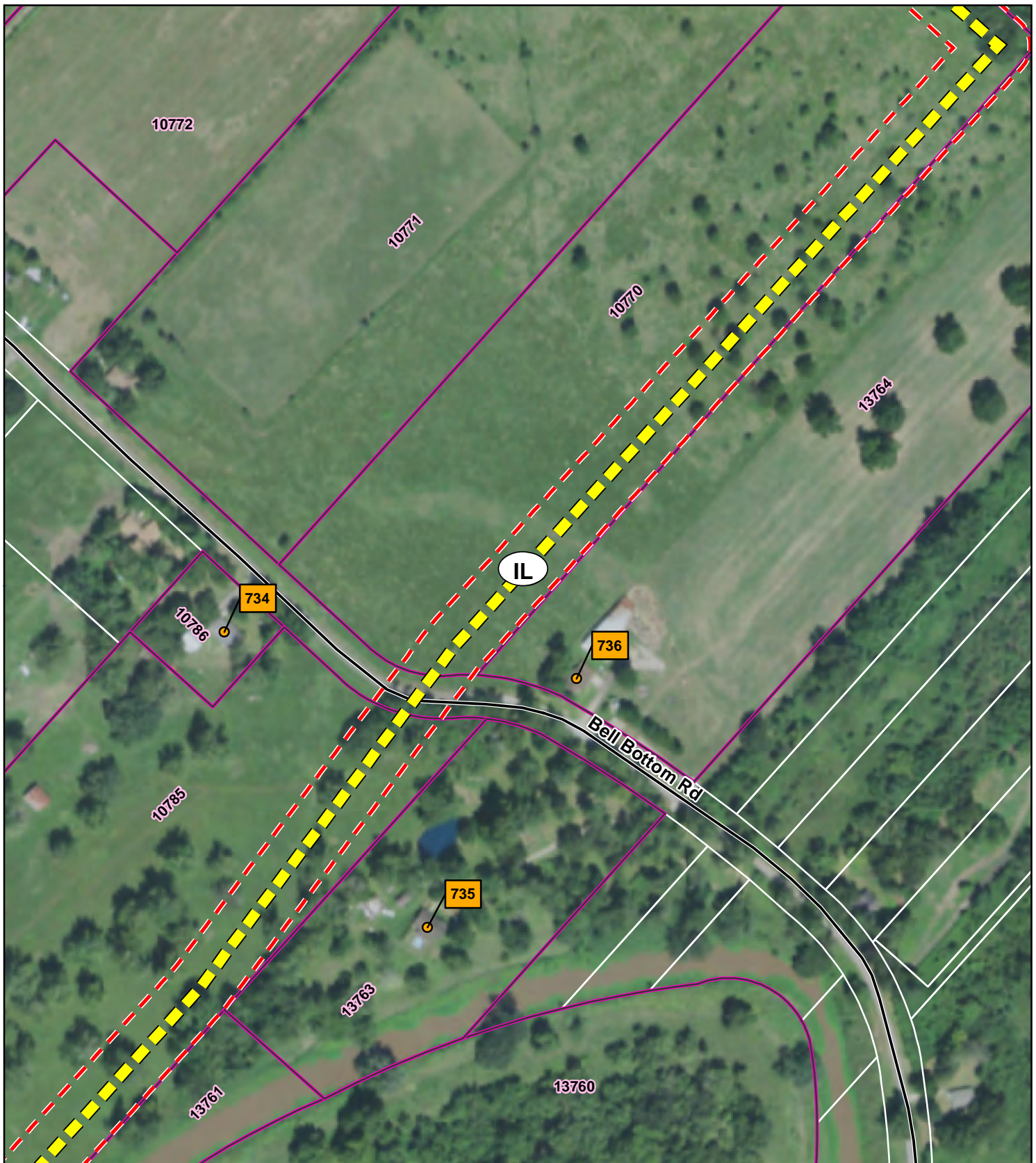
BAILEY TO JONES
CREEK PROJECT

**DIRECTLY AFFECTED
LANDOWNER MAPBOOK**

SHEET 602 OF 843



Date: 9/7/2018



Legend

- | | | | |
|---|---|---|---------------------|
|  | Habitat Structure and Map ID |  | County Parcel |
|  | Proposed Transmission Line Segment and Node |  | State Highway |
|  | Proposed Estimated Easement |  | FM Road |
|  | Directly Affected Parcel |  | County / Local Road |

0 100 200
Feet



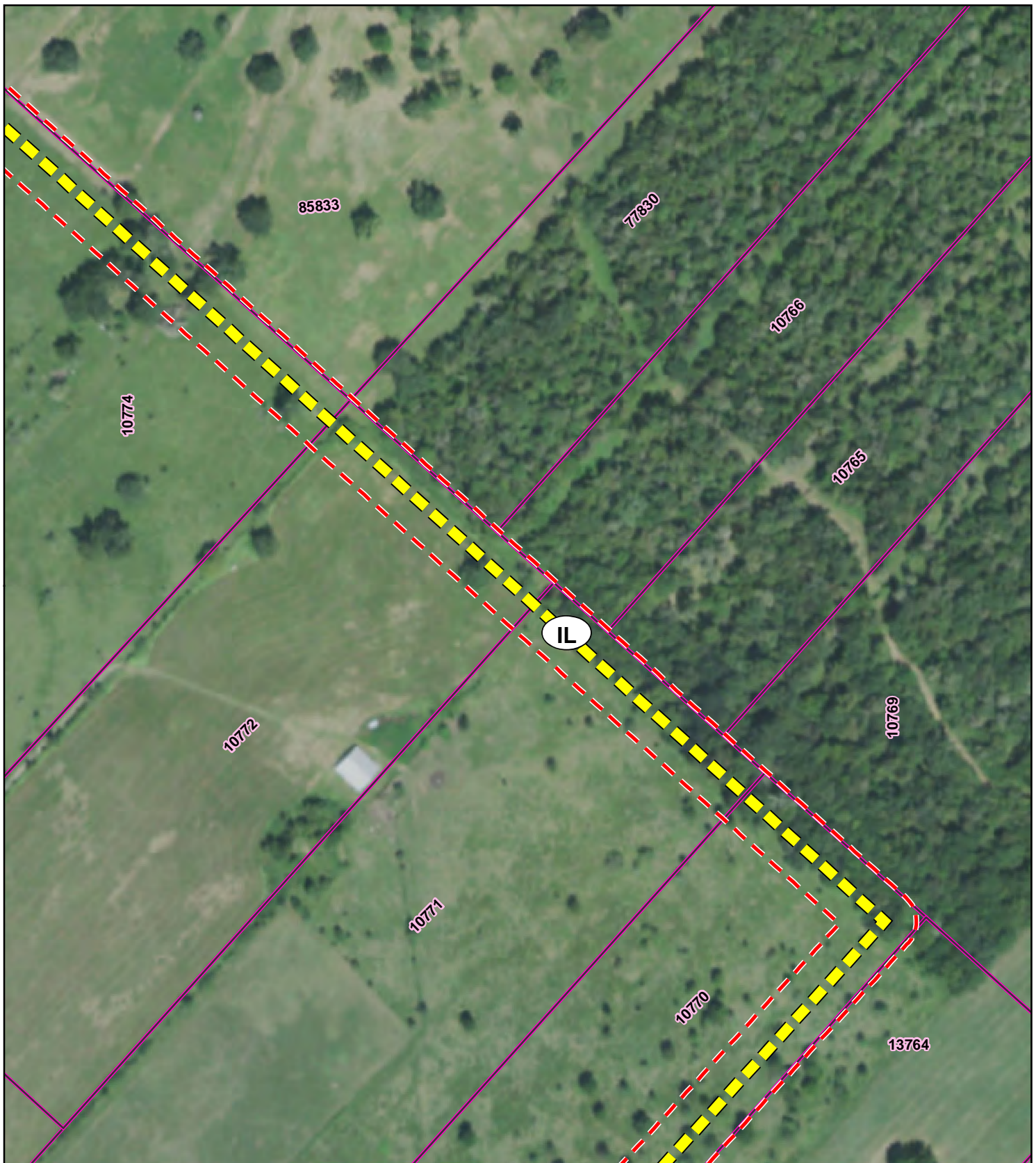
BAILEY TO JONES
CREEK PROJECT

**DIRECTLY AFFECTED
LANDOWNER MAPBOOK**

SHEET 603 OF 843



Date: 9/7/2018



Legend

- | | | | |
|---|---|---|---------------------|
|  | Habitable Structure and Map ID |  | County Parcel |
|  | Proposed Transmission Line Segment and Node |  | State Highway |
|  | Proposed Estimated Easement |  | FM Road |
|  | Directly Affected Parcel |  | County / Local Road |

0 100 200
Feet



BAILEY TO JONES
CREEK PROJECT

**DIRECTLY AFFECTED
LANDOWNER MAPBOOK**

SHEET 604 OF 843



Date: 9/7/2018



Legend



Habitable Structure and Map ID



Proposed Transmission Line Segment and Node



Proposed Estimated Easement



Directly Affected Parcel



County Parcel



State Highway



FM Road

County / Local Road


0 100 200
Feet



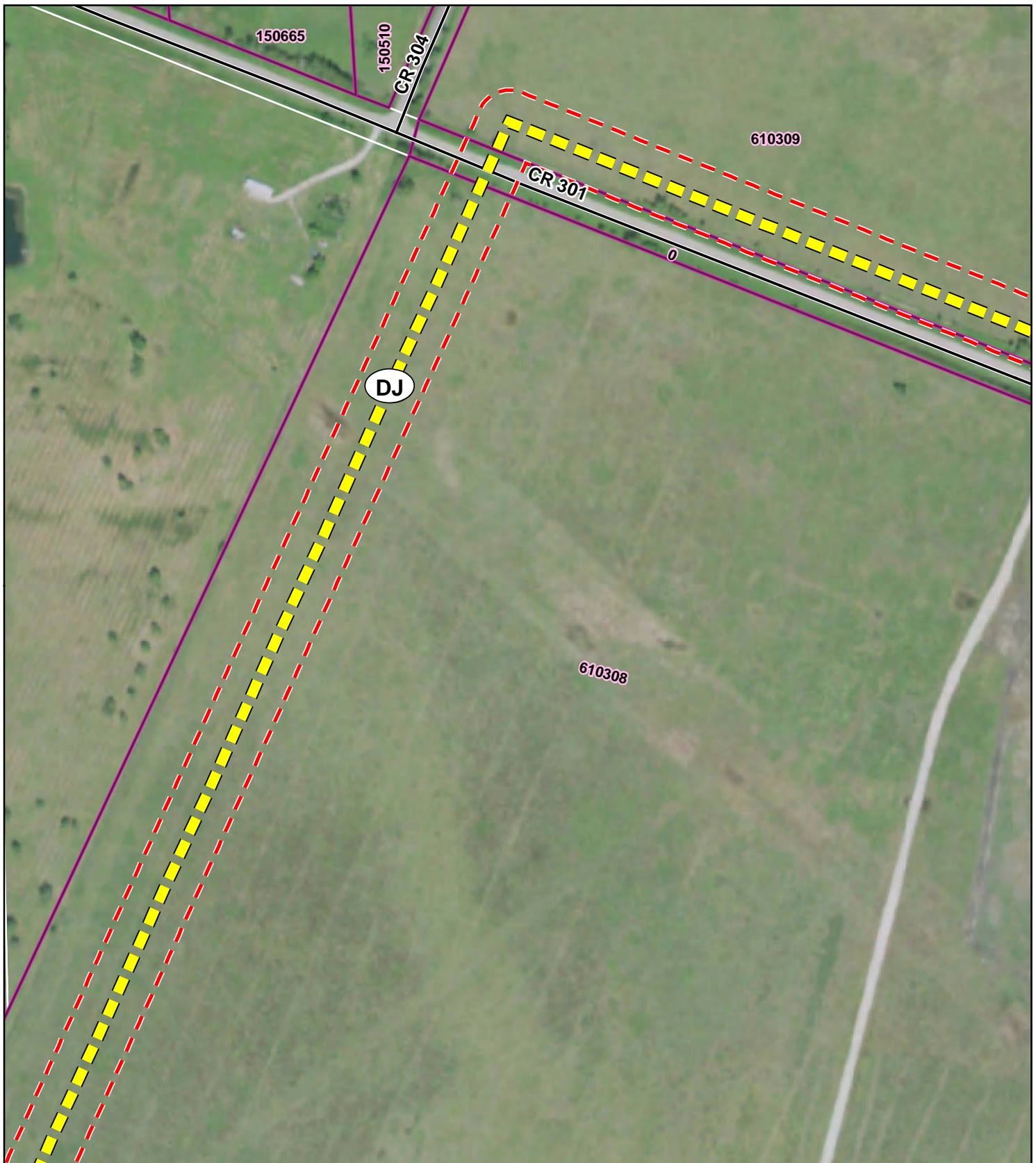
BAILEY TO JONES
CREEK PROJECT

**DIRECTLY AFFECTED
LANDOWNER MAPBOOK**

SHEET 605 OF 843



Date: 9/7/2018



Legend



Habitable Structure and Map ID



Proposed Transmission Line Segment and Node



Proposed Estimated Easement



Directly Affected Parcel



County Parcel



State Highway



FM Road

County / Local Road


0 100 200
Feet



BAILEY TO JONES
CREEK PROJECT

**DIRECTLY AFFECTED
LANDOWNER MAPBOOK**

SHEET 606 OF 843



Date: 9/7/2018



Legend

- | | | | |
|---|---|---|---------------------|
|  | Habitat Structure and Map ID |  | County Parcel |
|  | Proposed Transmission Line Segment and Node |  | State Highway |
|  | Proposed Estimated Easement |  | FM Road |
|  | Directly Affected Parcel |  | County / Local Road |

0 100 200
Feet



BAILEY TO JONES
CREEK PROJECT

**DIRECTLY AFFECTED
LANDOWNER MAPBOOK**

SHEET 607 OF 843



Date: 9/7/2018



Legend

-  Habitable Structure and Map ID
-  Proposed Transmission Line Segment and Node
-  Proposed Estimated Easement
-  Directly Affected Parcel
-  County Parcel
-  State Highway
-  FM Road
-  County / Local Road

0 100 200
Feet



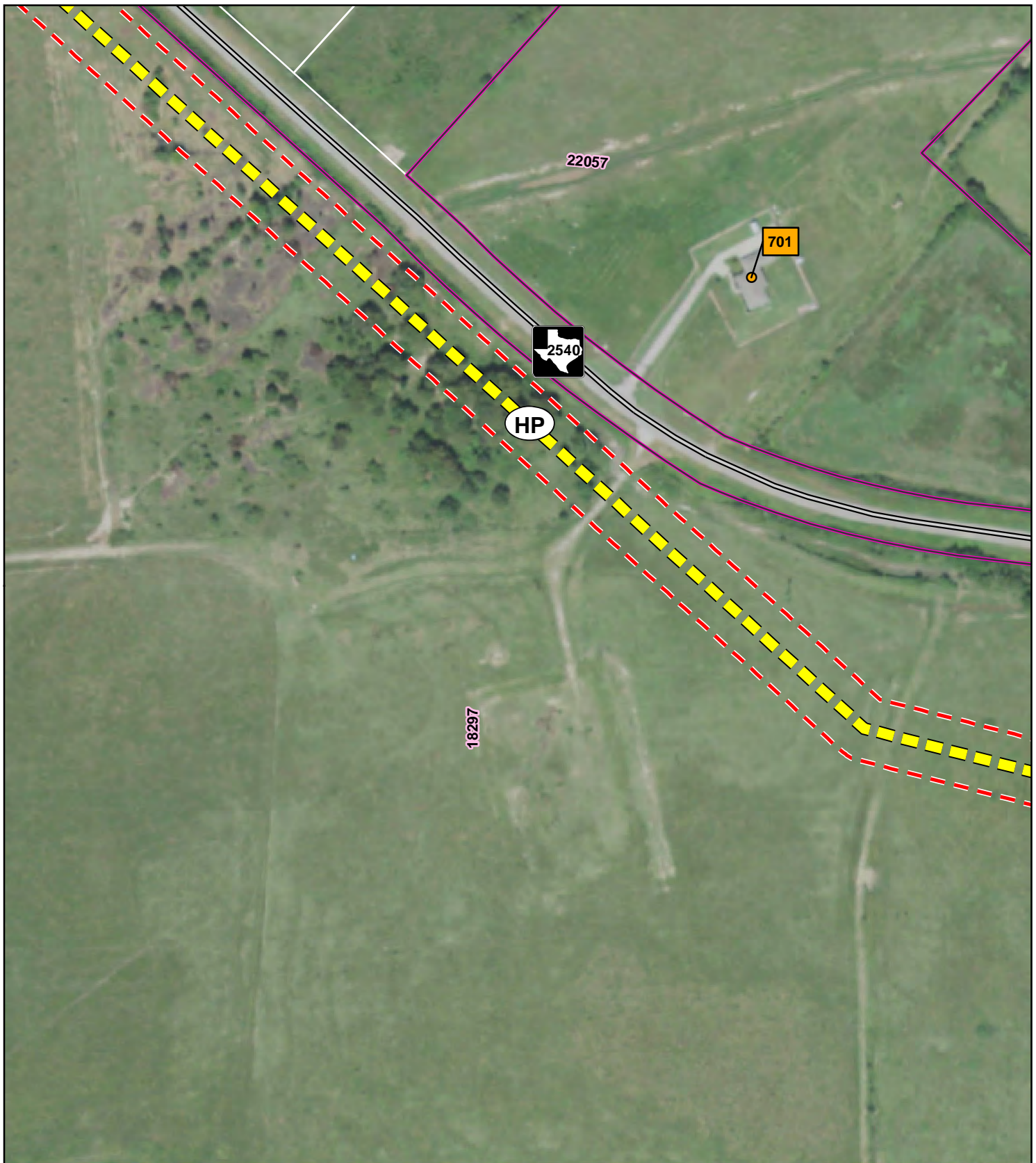
BAILEY TO JONES
CREEK PROJECT

**DIRECTLY AFFECTED
LANDOWNER MAPBOOK**

SHEET 608 OF 843



Date: 9/7/2018



Legend



Habitable Structure and Map ID



Proposed Transmission Line Segment and Node



Proposed Estimated Easement



Directly Affected Parcel



County Parcel



State Highway



FM Road



County / Local Road


0 100 200
Feet



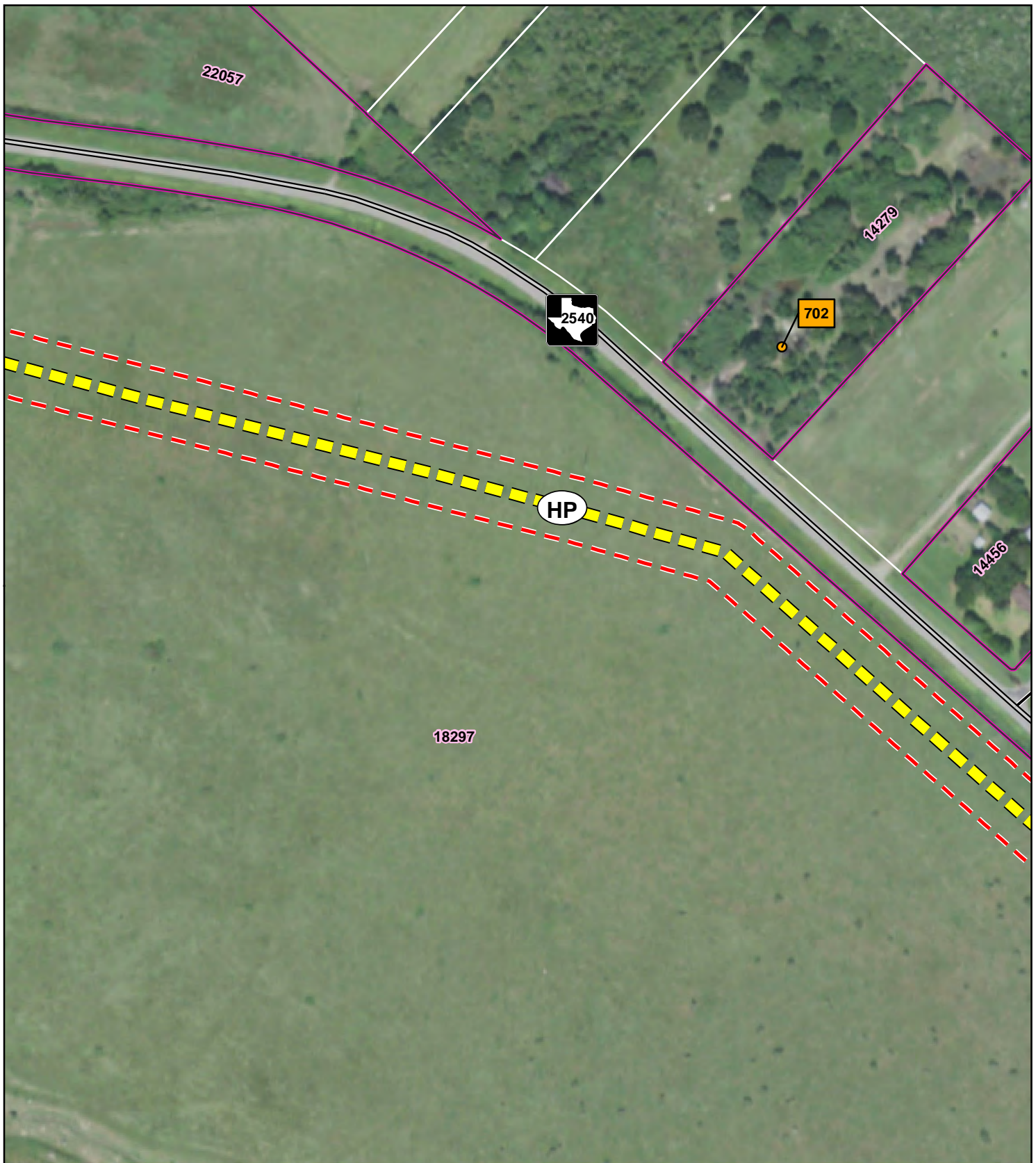
BAILEY TO JONES
CREEK PROJECT

**DIRECTLY AFFECTED
LANDOWNER MAPBOOK**

SHEET 609 OF 843



Date: 9/7/2018



Legend

- | | | | |
|---|---|---|---------------------|
|  | Habitable Structure and Map ID |  | County Parcel |
|  | Proposed Transmission Line Segment and Node |  | State Highway |
|  | Proposed Estimated Easement |  | FM Road |
|  | Directly Affected Parcel |  | County / Local Road |

0 100 200
Feet



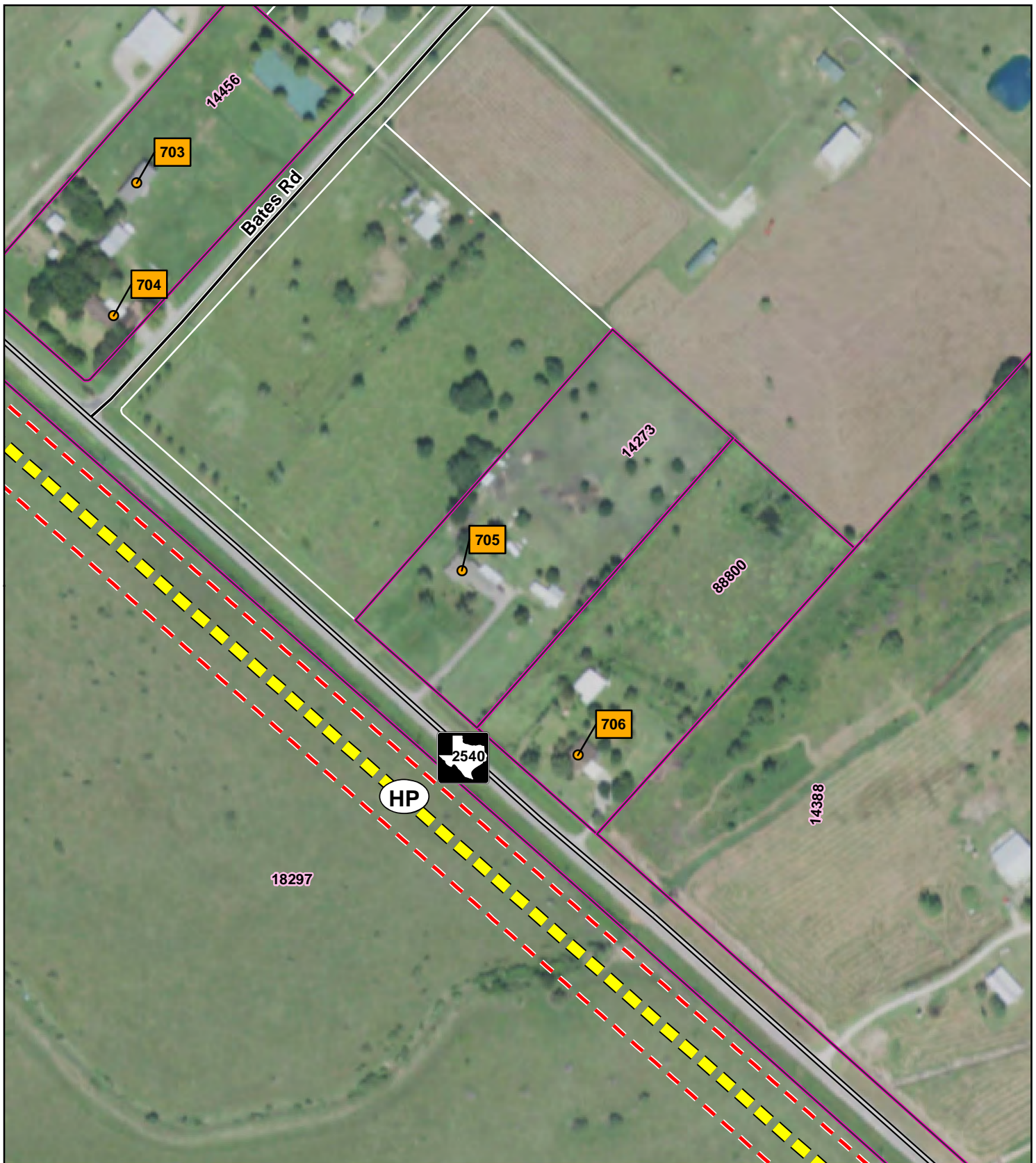
BAILEY TO JONES
CREEK PROJECT

**DIRECTLY AFFECTED
LANDOWNER MAPBOOK**

SHEET 610 OF 843



Date: 9/7/2018



Legend

-  Habitable Structure and Map ID
-  Proposed Transmission Line Segment and Node
-  Proposed Estimated Easement
-  Directly Affected Parcel
-  County Parcel
-  State Highway
-  FM Road
-  County / Local Road

0 100 200
Feet



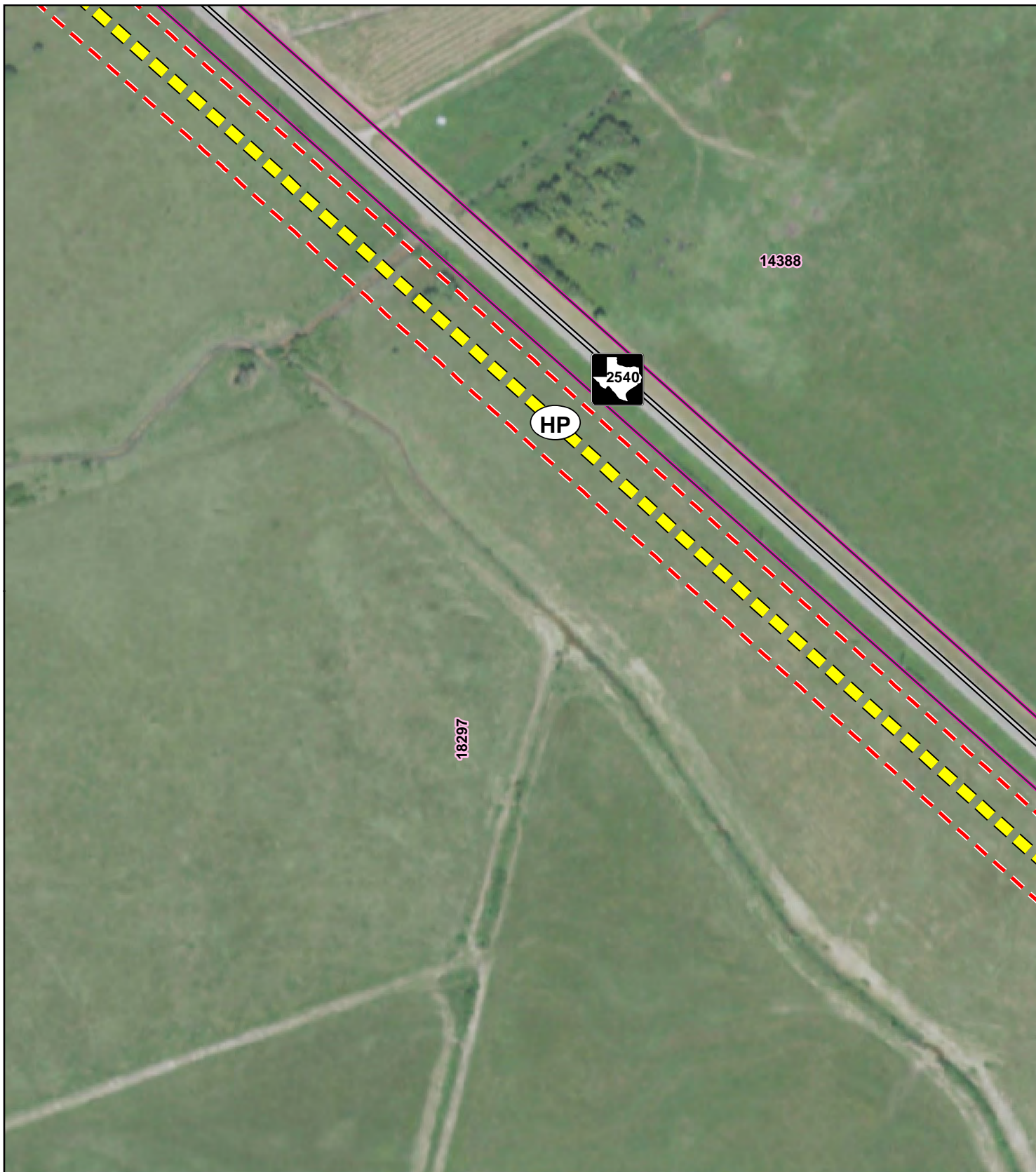
BAILEY TO JONES
CREEK PROJECT

**DIRECTLY AFFECTED
LANDOWNER MAPBOOK**

SHEET 611 OF 843



Date: 9/7/2018



Legend

- | | | | |
|---|---|---|---------------------|
|  | Habitable Structure and Map ID |  | County Parcel |
|  | Proposed Transmission Line Segment and Node |  | State Highway |
|  | Proposed Estimated Easement |  | FM Road |
|  | Directly Affected Parcel |  | County / Local Road |

0 100 200
Feet



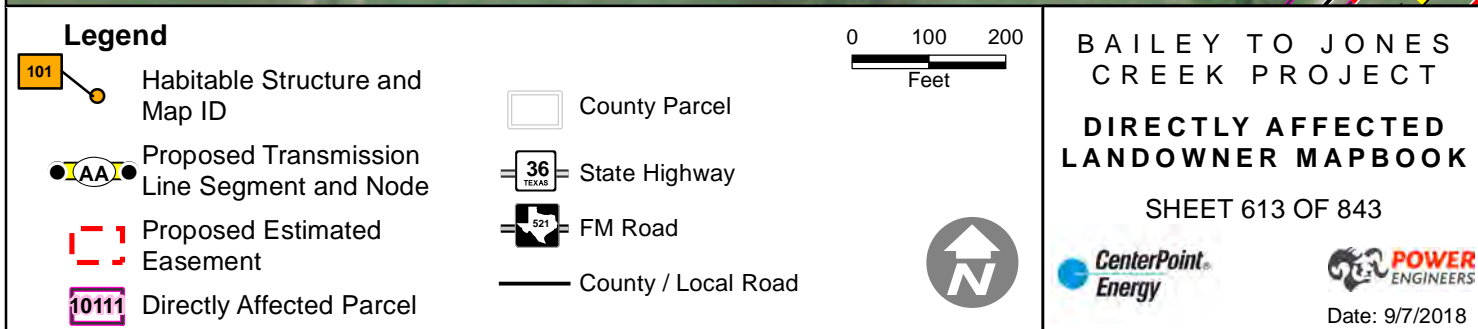
BAILEY TO JONES
CREEK PROJECT

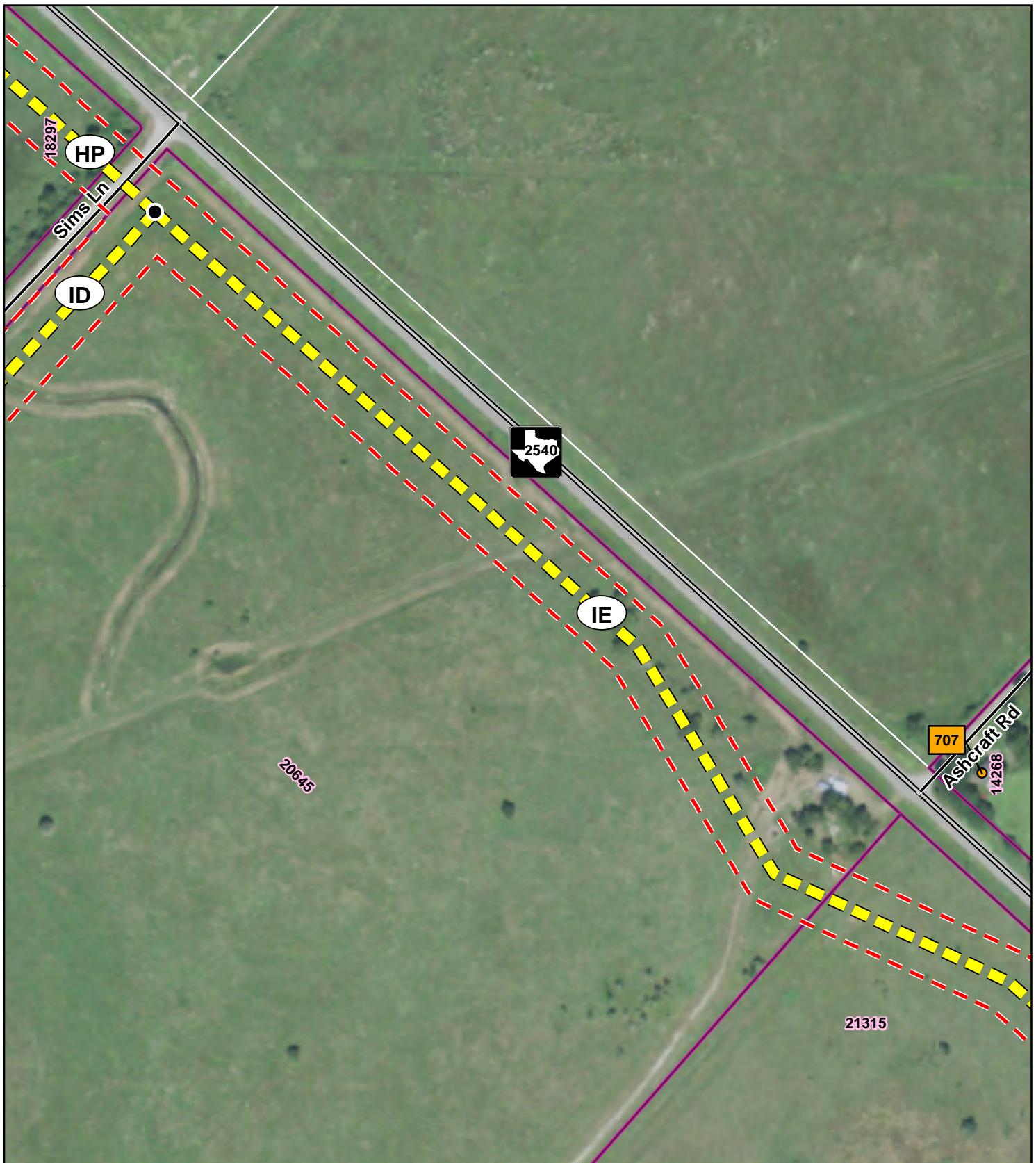
**DIRECTLY AFFECTED
LANDOWNER MAPBOOK**

SHEET 612 OF 843



Date: 9/7/2018





Legend



Habitable Structure and Map ID



Proposed Transmission Line Segment and Node



Proposed Estimated Easement



Directly Affected Parcel



County Parcel



State Highway



FM Road

County / Local Road


0 100 200
Feet



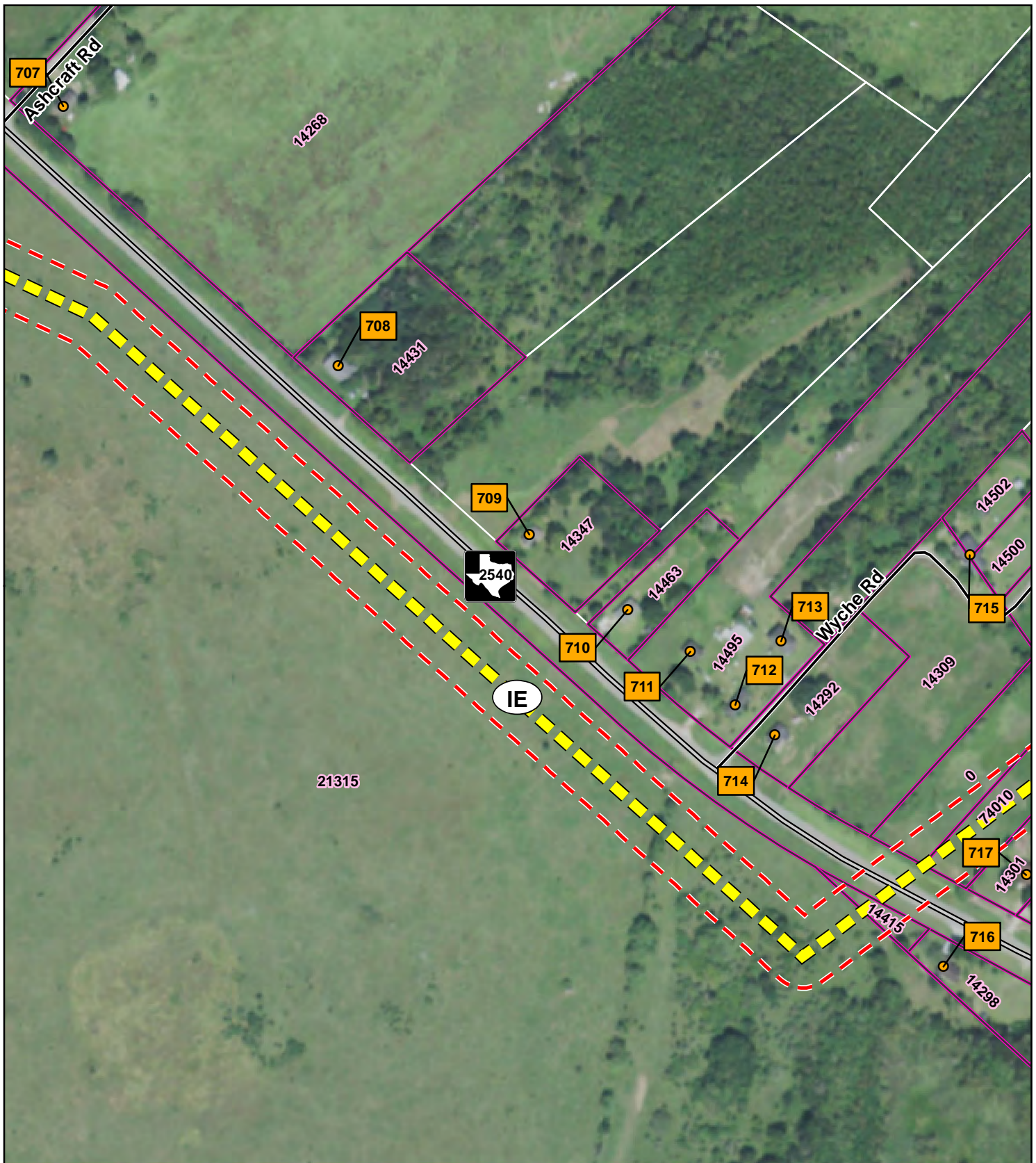
BAILEY TO JONES
CREEK PROJECT

**DIRECTLY AFFECTED
LANDOWNER MAPBOOK**

SHEET 614 OF 843



Date: 9/7/2018



Legend

- | | | | |
|---|---|---|---------------------|
|  | Habitable Structure and Map ID |  | County Parcel |
|  | Proposed Transmission Line Segment and Node |  | State Highway |
|  | Proposed Estimated Easement |  | FM Road |
|  | Directly Affected Parcel |  | County / Local Road |

0 100 200
Feet



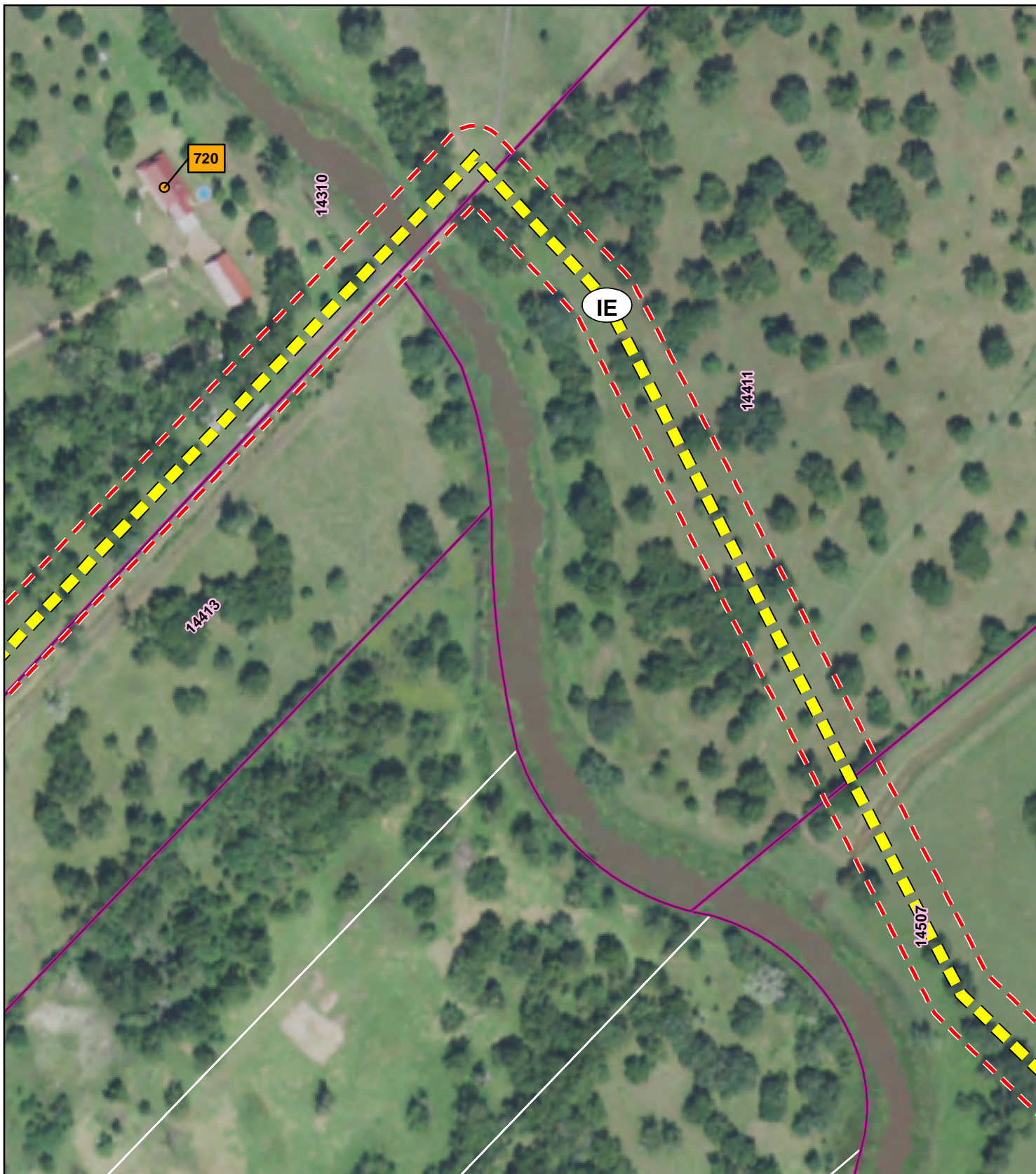
BAILEY TO JONES
CREEK PROJECT

**DIRECTLY AFFECTED
LANDOWNER MAPBOOK**

SHEET 615 OF 843



Date: 9/7/2018



Legend



Habitable Structure and
Map ID



Proposed Transmission
Line Segment and Node



Proposed Estimated
Easement



Directly Affected Parcel



County Parcel



State Highway



FM Road

County / Local Road

0 100 200
Feet



BAILEY TO JONES
CREEK PROJECT

**DIRECTLY AFFECTED
LANDOWNER MAPBOOK**

SHEET 617 OF 843



Date: 9/7/2018



Legend

- | | | | |
|---|---|---|---------------------|
|  | Habitat Structure and Map ID |  | County Parcel |
|  | Proposed Transmission Line Segment and Node |  | State Highway |
|  | Proposed Estimated Easement |  | FM Road |
|  | Directly Affected Parcel |  | County / Local Road |

0 100 200
Feet



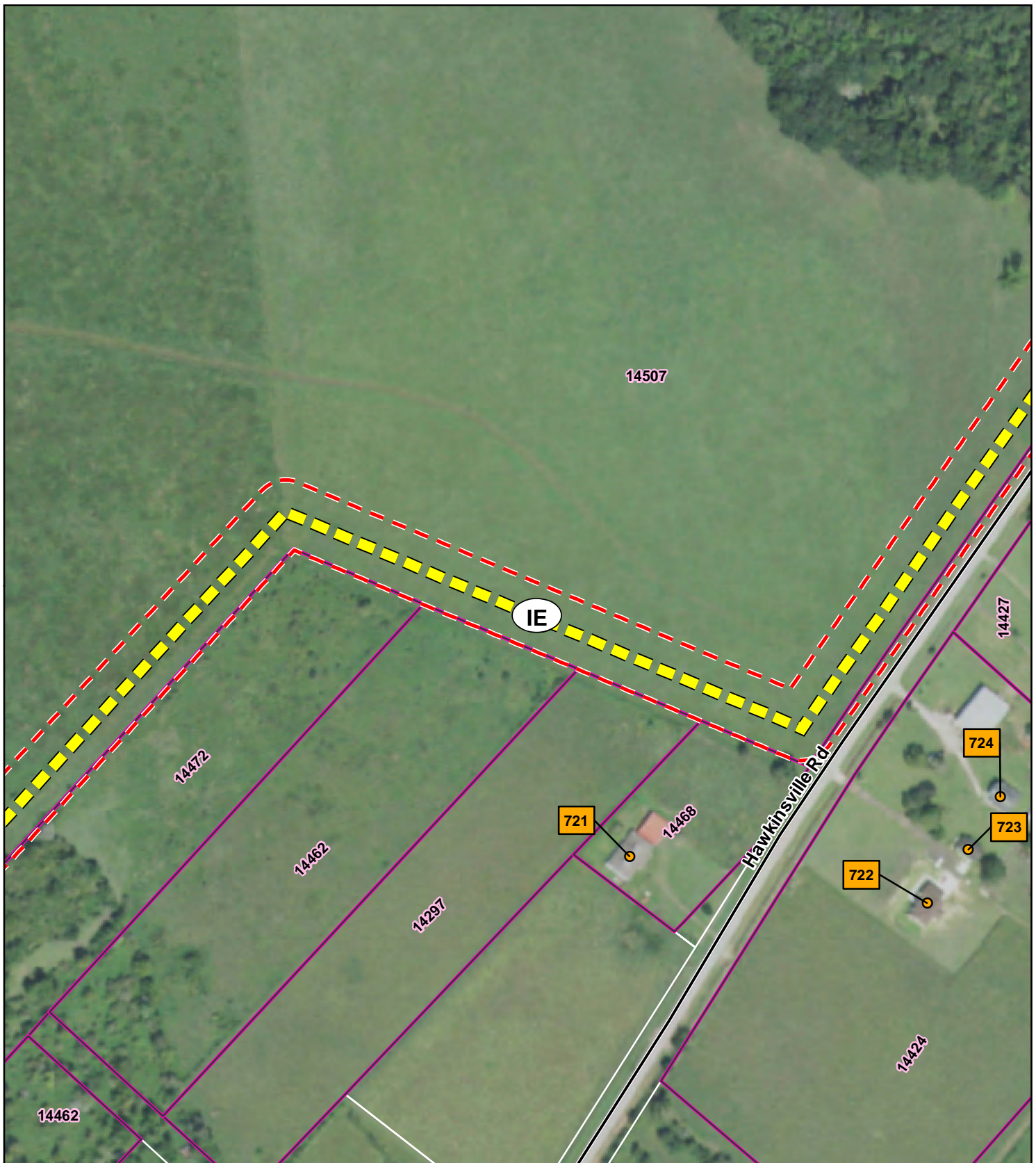
BAILEY TO JONES
CREEK PROJECT

**DIRECTLY AFFECTED
LANDOWNER MAPBOOK**

SHEET 618 OF 843



Date: 9/7/2018



Legend

-  Habitable Structure and Map ID
-  Proposed Transmission Line Segment and Node
-  Proposed Estimated Easement
-  Directly Affected Parcel
-  County Parcel
-  State Highway
-  FM Road
-  County / Local Road

0 100 200
Feet



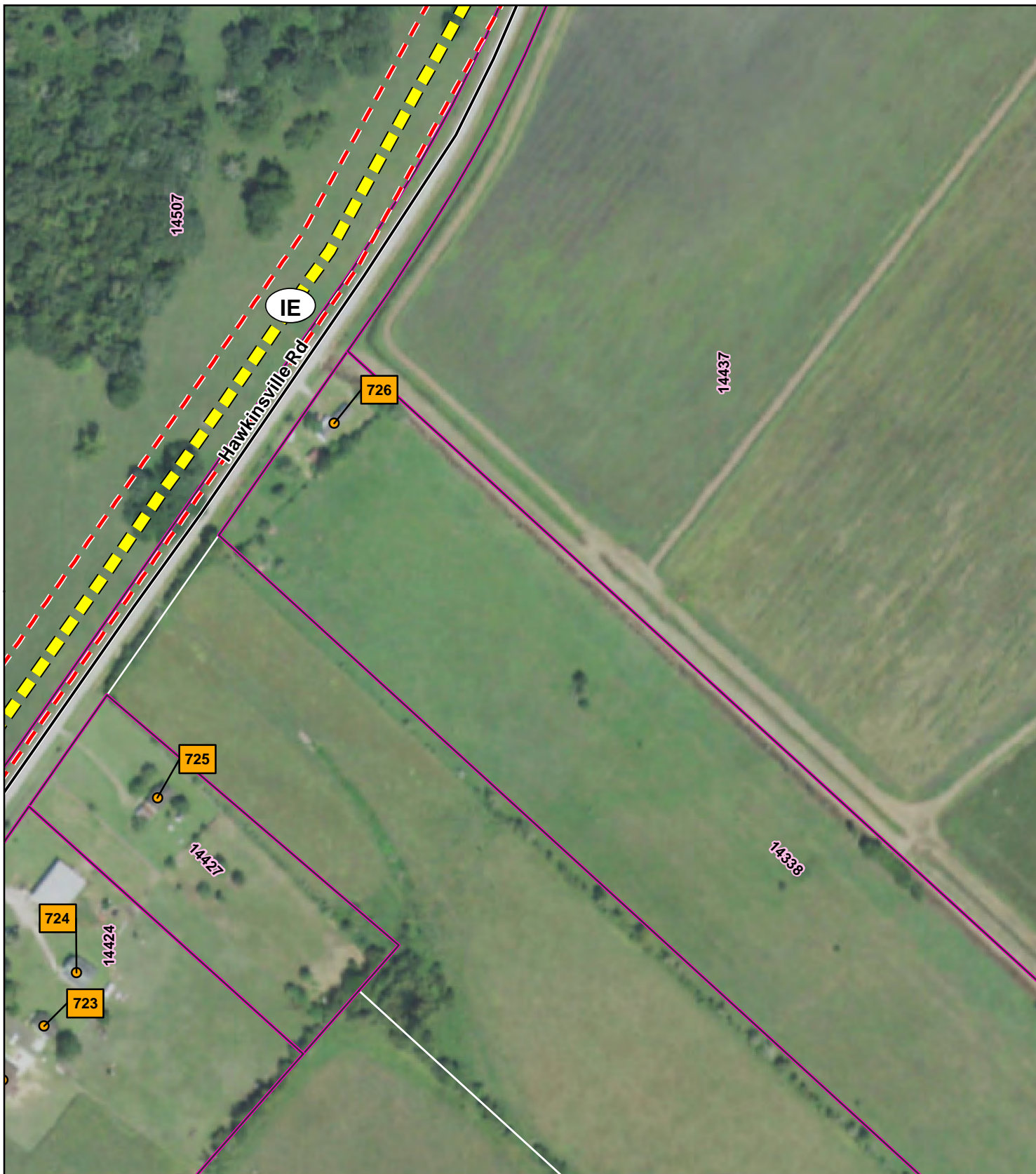
BAILEY TO JONES
CREEK PROJECT

**DIRECTLY AFFECTED
LANDOWNER MAPBOOK**

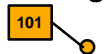
SHEET 619 OF 843



Date: 9/7/2018



Legend



Habitable Structure and Map ID



Proposed Transmission Line Segment and Node



Proposed Estimated Easement



Directly Affected Parcel



County Parcel



State Highway



FM Road

County / Local Road

0 100 200
Feet



BAILEY TO JONES
CREEK PROJECT

**DIRECTLY AFFECTED
LANDOWNER MAPBOOK**

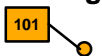
SHEET 620 OF 843



Date: 9/7/2018



Legend



Habitable Structure and
Map ID



Proposed Transmission
Line Segment and Node



Proposed Estimated
Easement



Directly Affected Parcel



County Parcel



State Highway



FM Road



County / Local Road


0 100 200
Feet



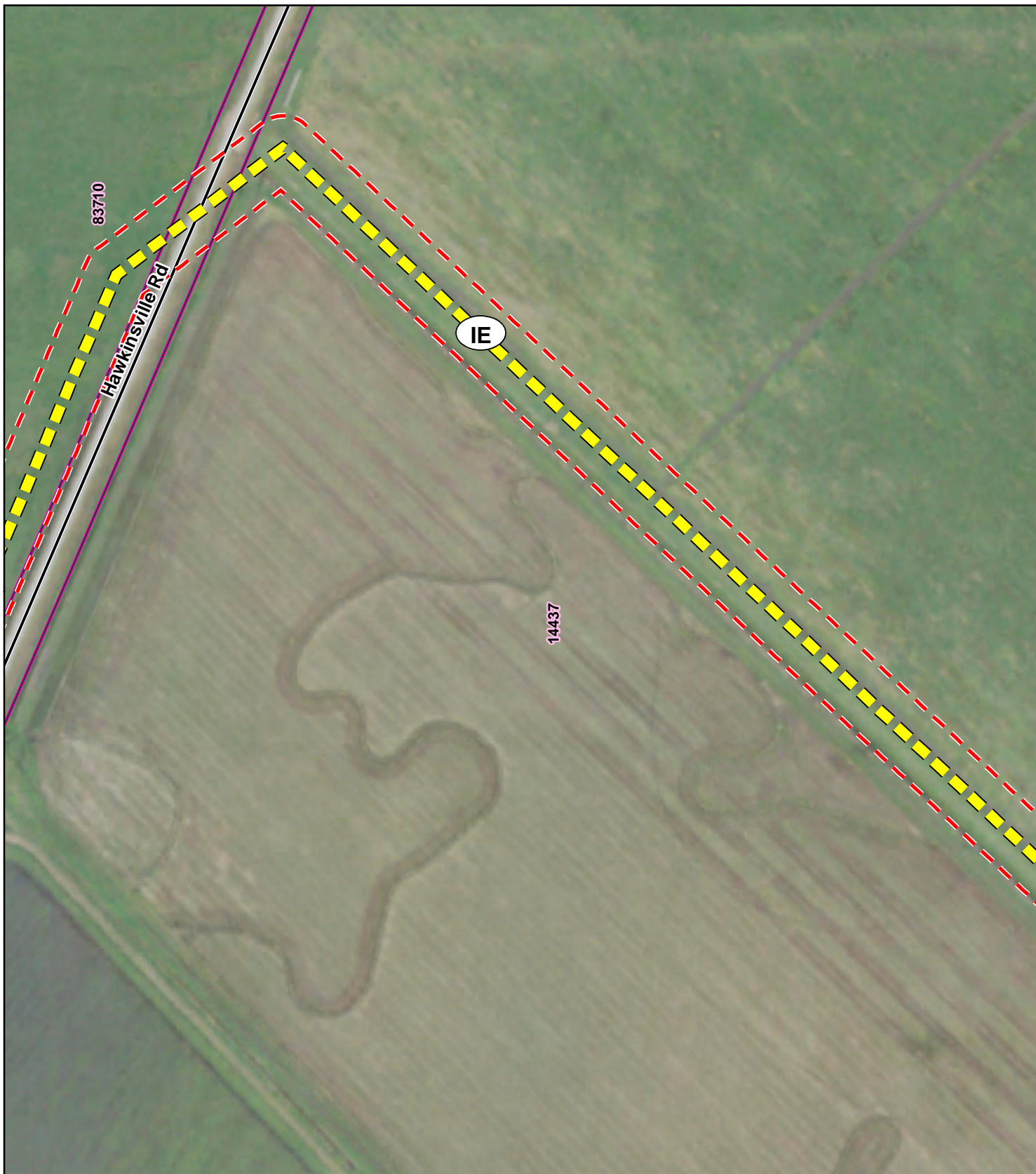
BAILEY TO JONES
CREEK PROJECT

**DIRECTLY AFFECTED
LANDOWNER MAPBOOK**

SHEET 621 OF 843



Date: 9/7/2018



Legend

- | | |
|---|---|
|  Habitable Structure and Map ID |  County Parcel |
|  Proposed Transmission Line Segment and Node |  State Highway |
|  Proposed Estimated Easement |  FM Road |
|  Directly Affected Parcel |  County / Local Road |

0 100 200
Feet



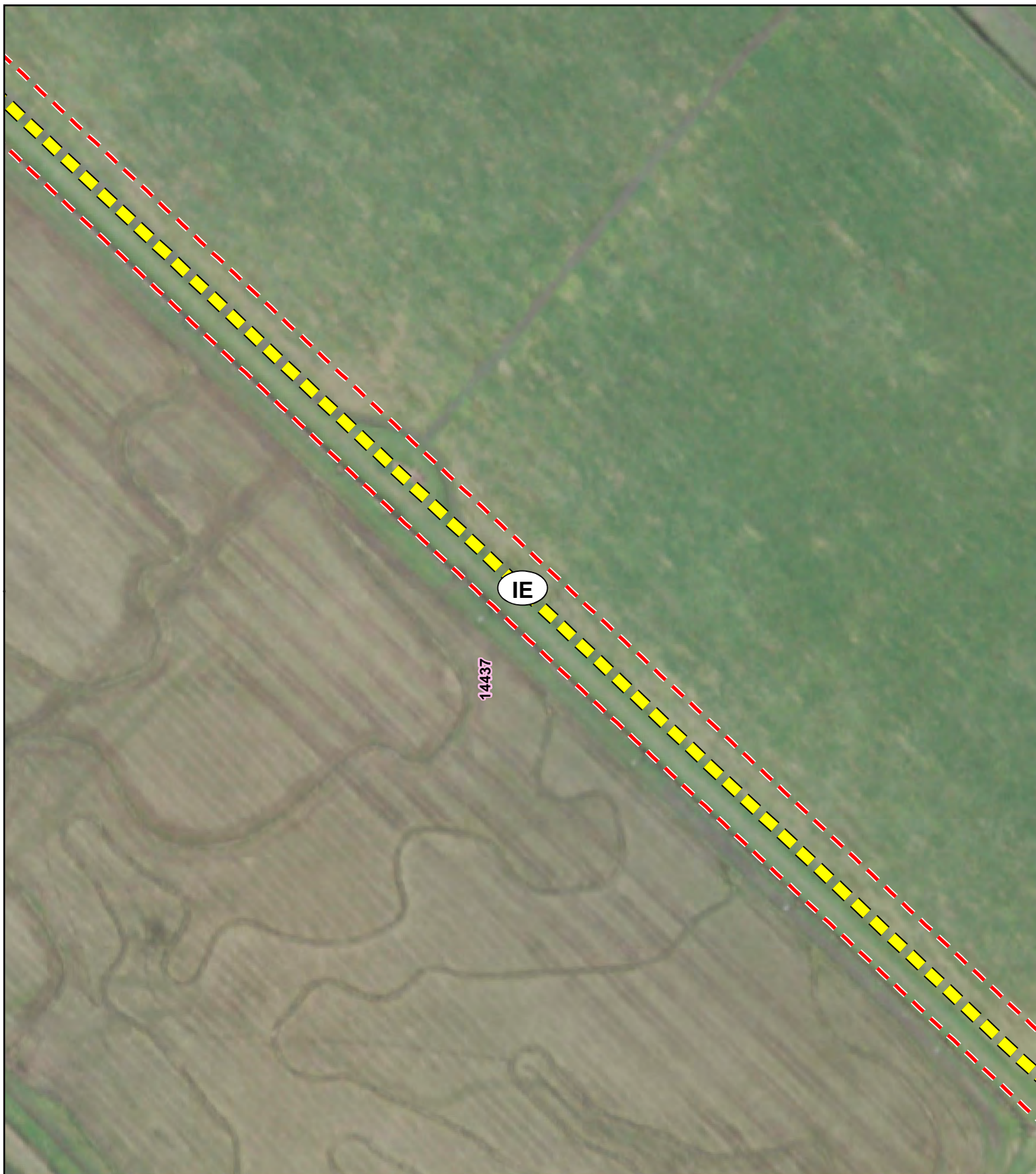
BAILEY TO JONES
CREEK PROJECT

**DIRECTLY AFFECTED
LANDOWNER MAPBOOK**

SHEET 622 OF 843



Date: 9/7/2018



Legend



Habitable Structure and Map ID



Proposed Transmission Line Segment and Node



Proposed Estimated Easement



Directly Affected Parcel



County Parcel



State Highway



FM Road



County / Local Road

0 100 200
Feet



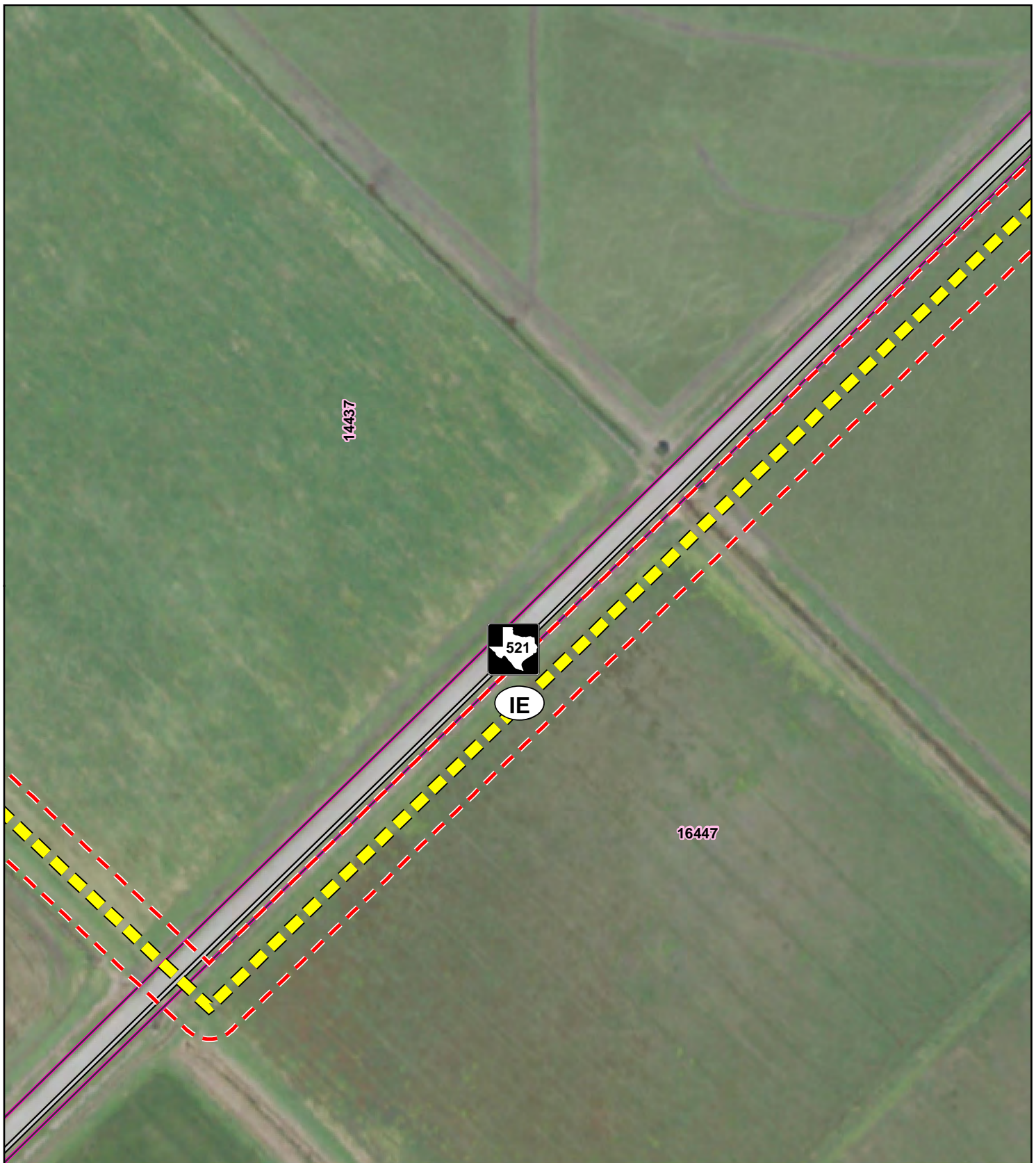
BAILEY TO JONES
CREEK PROJECT

**DIRECTLY AFFECTED
LANDOWNER MAPBOOK**

SHEET 623 OF 843



Date: 9/7/2018



Legend

-  Habitable Structure and Map ID
-  Proposed Transmission Line Segment and Node
-  Proposed Estimated Easement
-  Directly Affected Parcel
-  County Parcel
-  State Highway
-  FM Road
-  County / Local Road

0 100 200
Feet



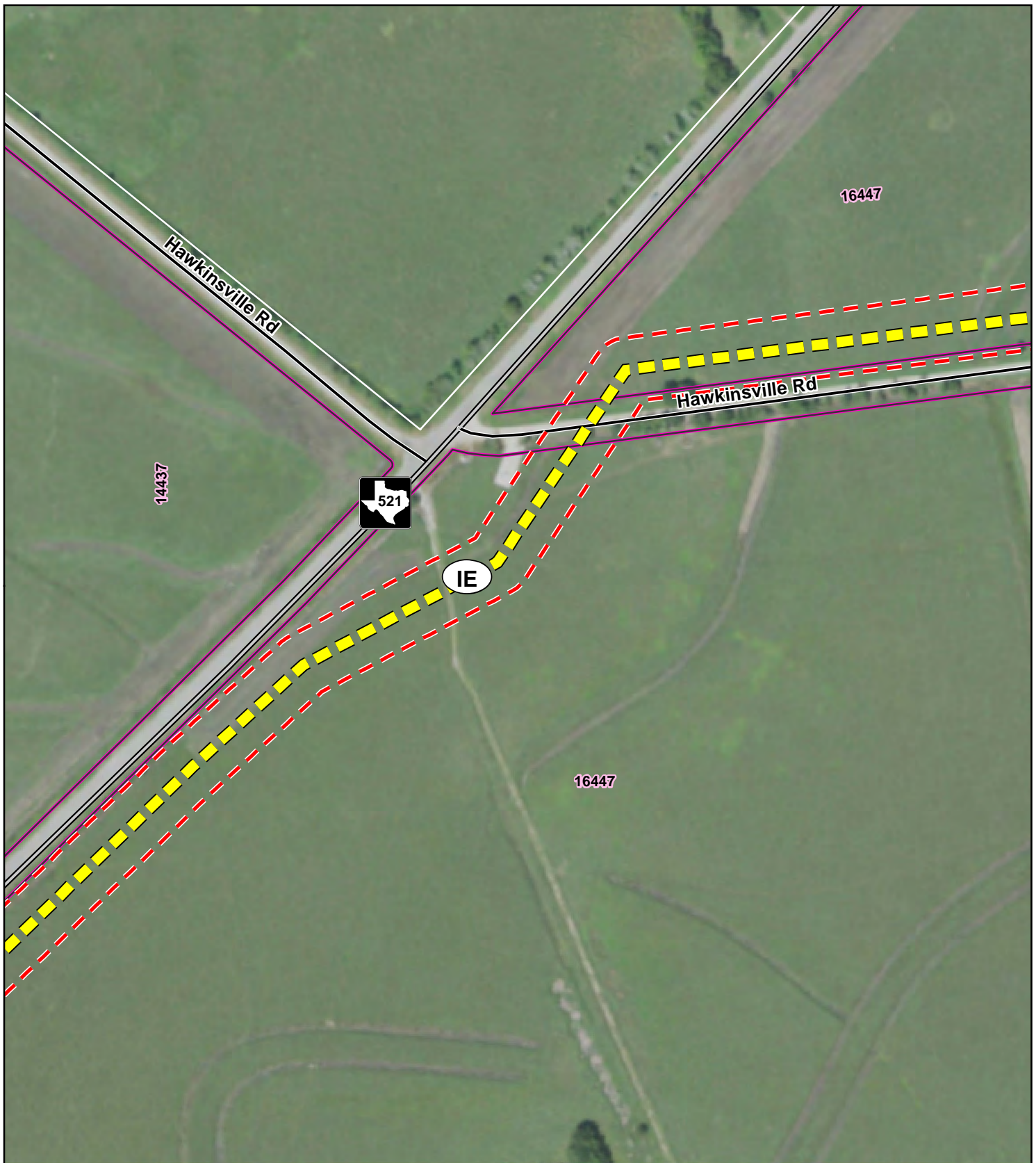
BAILEY TO JONES
CREEK PROJECT

**DIRECTLY AFFECTED
LANDOWNER MAPBOOK**

SHEET 624 OF 843



Date: 9/7/2018



Legend



Habitable Structure and Map ID



Proposed Transmission Line Segment and Node



Proposed Estimated Easement



Directly Affected Parcel



County Parcel



State Highway



FM Road

County / Local Road


0 100 200
Feet



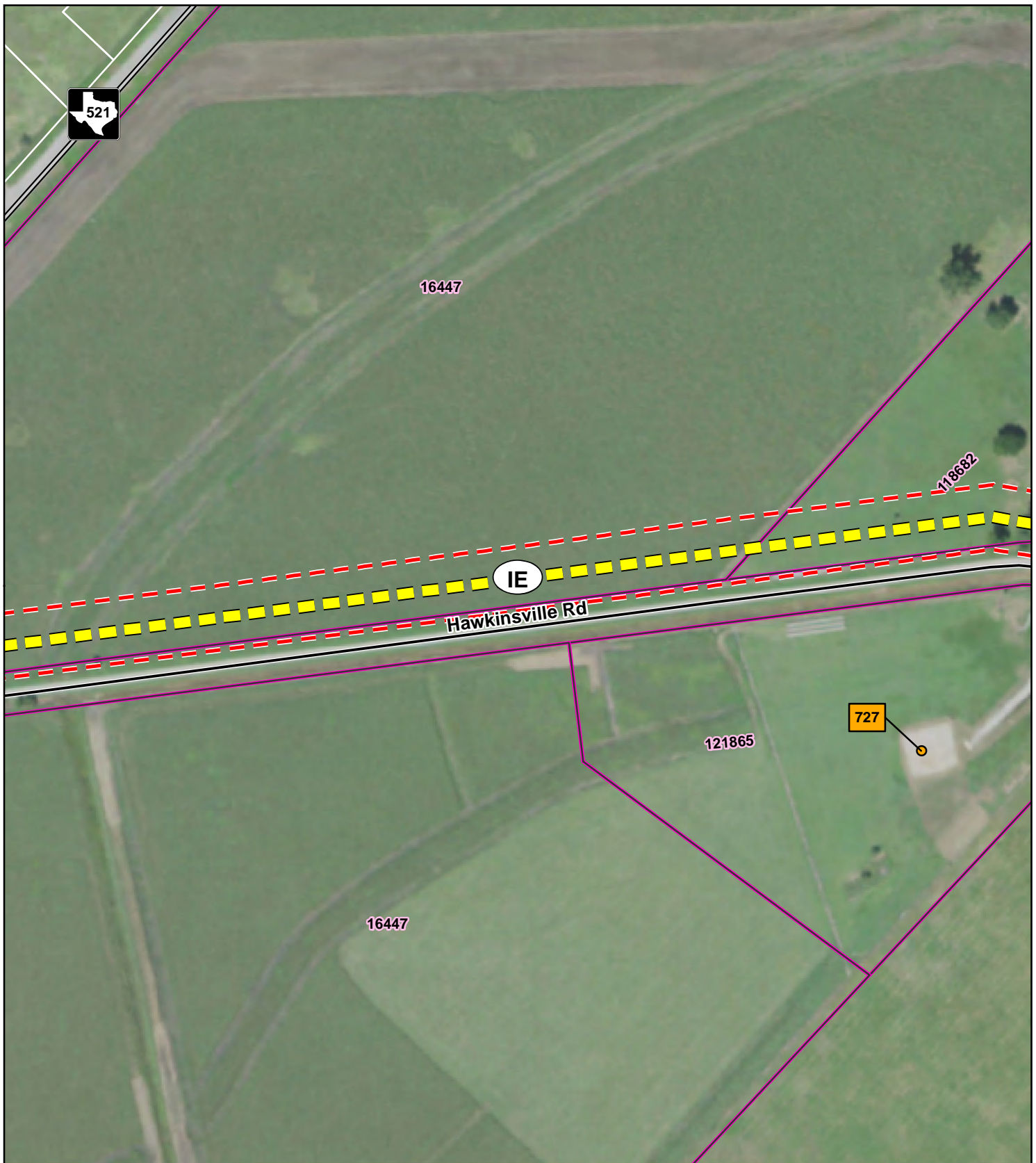
BAILEY TO JONES
CREEK PROJECT

**DIRECTLY AFFECTED
LANDOWNER MAPBOOK**

SHEET 625 OF 843



Date: 9/7/2018



Legend

- | | | | |
|---|---|---|---------------------|
|  | Habitable Structure and Map ID |  | County Parcel |
|  | Proposed Transmission Line Segment and Node |  | State Highway |
|  | Proposed Estimated Easement |  | FM Road |
|  | Directly Affected Parcel |  | County / Local Road |

0 100 200
Feet



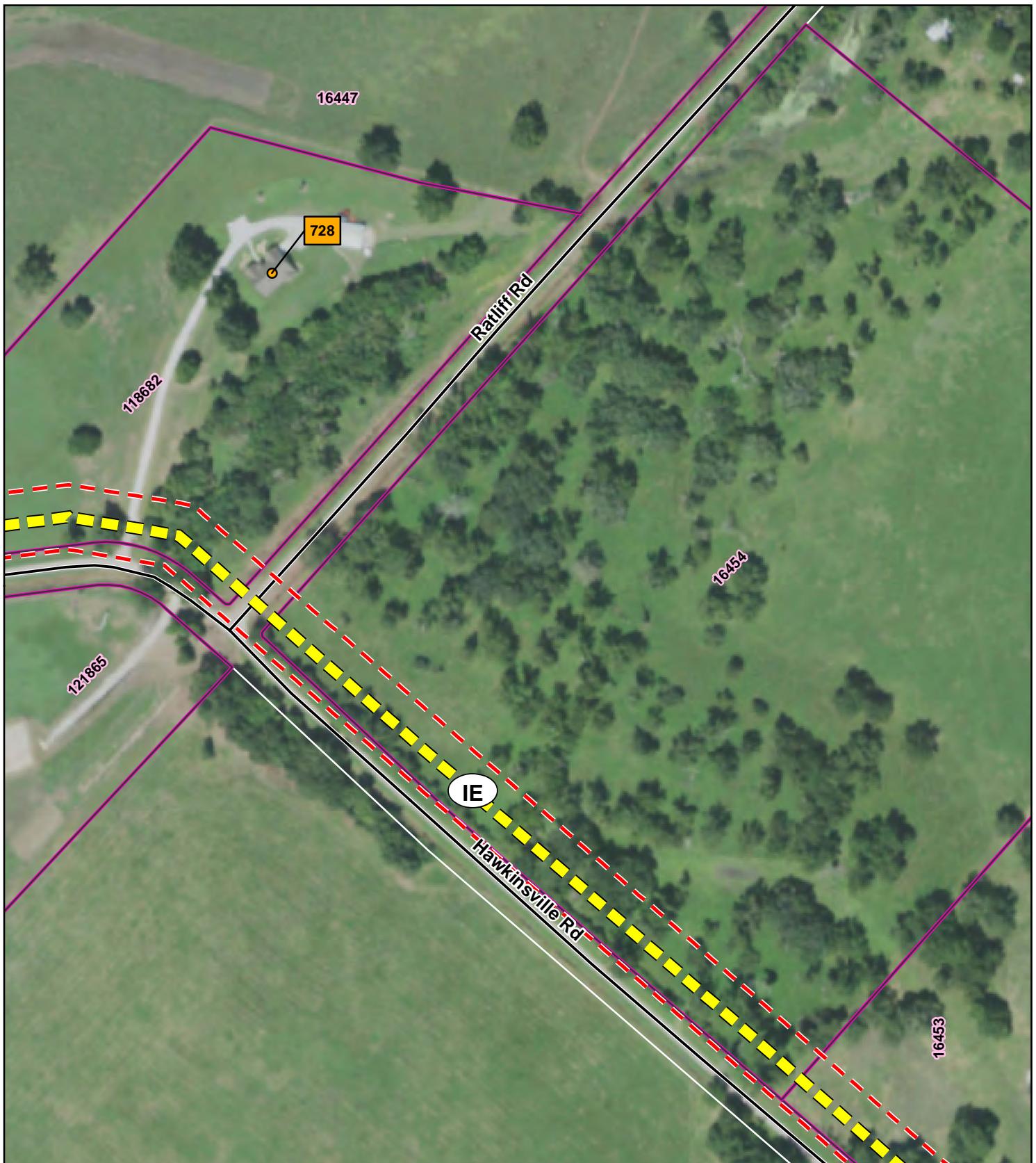
BAILEY TO JONES
CREEK PROJECT

**DIRECTLY AFFECTED
LANDOWNER MAPBOOK**

SHEET 626 OF 843



Date: 9/7/2018



Legend

- | | | | |
|---|---|---|---------------------|
|  | Habitable Structure and Map ID |  | County Parcel |
|  | Proposed Transmission Line Segment and Node |  | State Highway |
|  | Proposed Estimated Easement |  | FM Road |
|  | Directly Affected Parcel |  | County / Local Road |

0 100 200
Feet



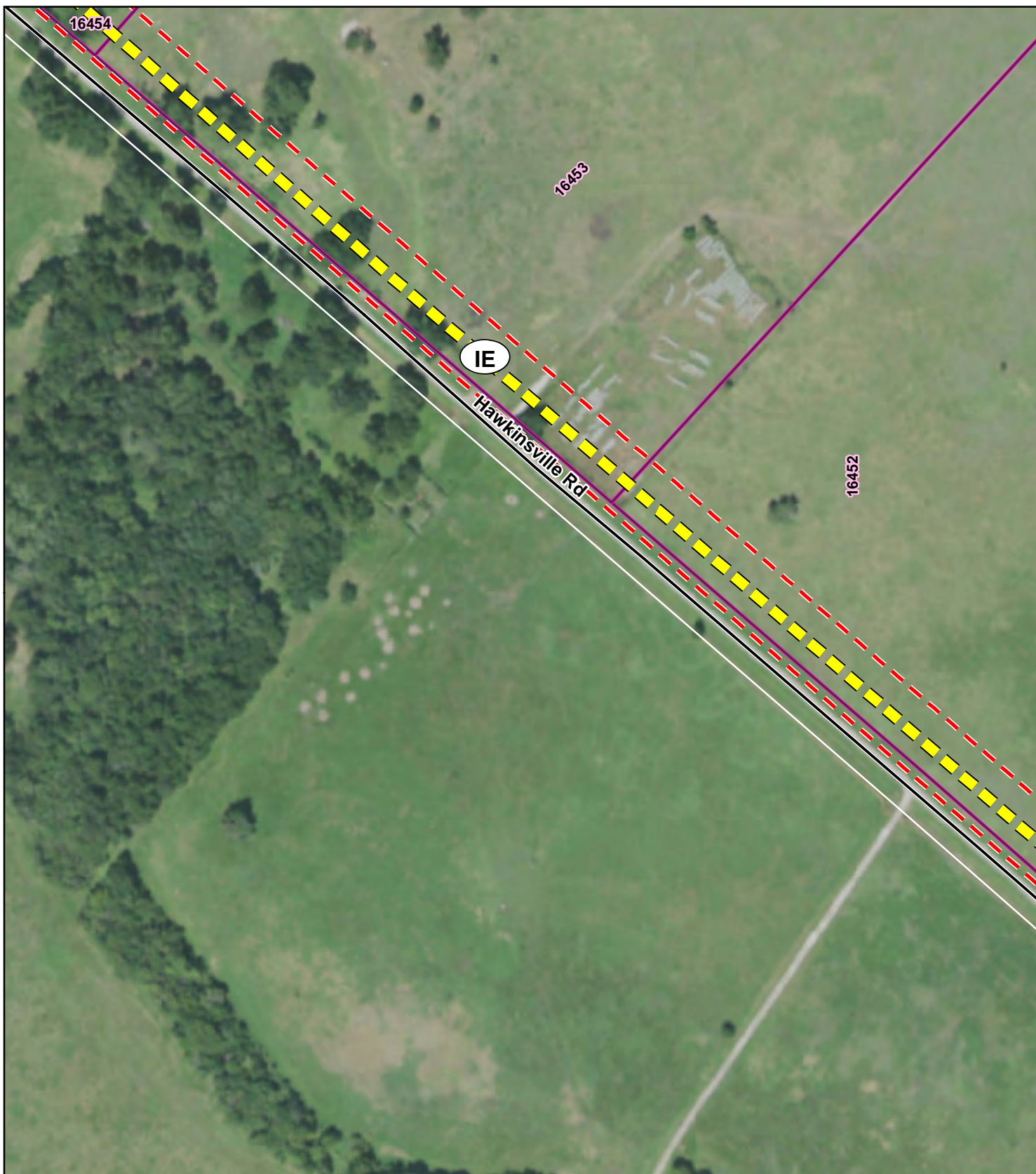
BAILEY TO JONES
CREEK PROJECT

**DIRECTLY AFFECTED
LANDOWNER MAPBOOK**

SHEET 627 OF 843



Date: 9/7/2018



Legend

- | | |
|---|---|
|  Habitable Structure and Map ID |  County Parcel |
|  Proposed Transmission Line Segment and Node |  State Highway |
|  Proposed Estimated Easement |  FM Road |
|  Directly Affected Parcel |  County / Local Road |

0 100 200
Feet



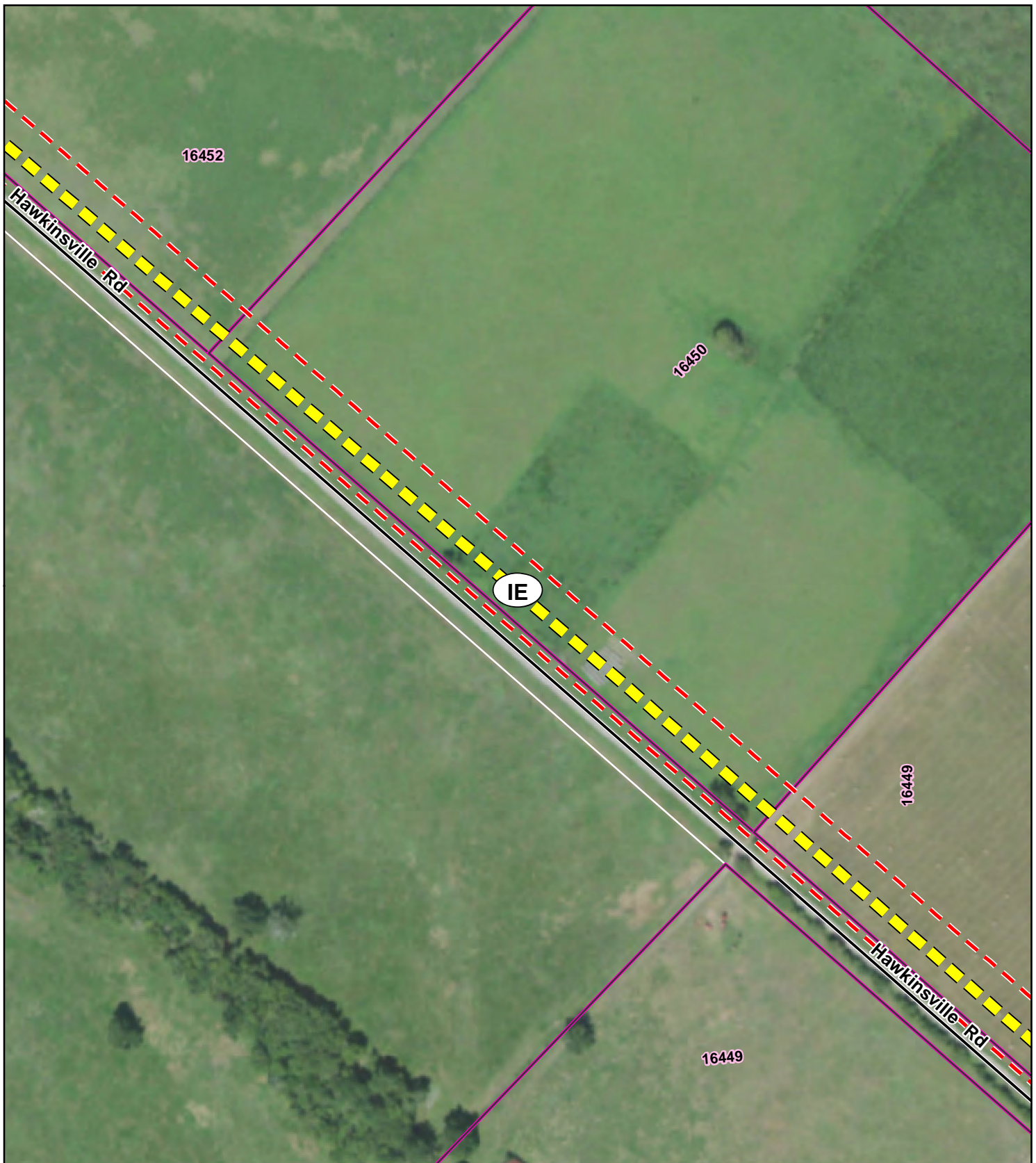
BAILEY TO JONES
CREEK PROJECT

**DIRECTLY AFFECTED
LANDOWNER MAPBOOK**

SHEET 628 OF 843



Date: 9/7/2018



Legend

- | | | | |
|---|---|---|---------------------|
|  | Habitacle Structure and Map ID |  | County Parcel |
|  | Proposed Transmission Line Segment and Node |  | State Highway |
|  | Proposed Estimated Easement |  | FM Road |
|  | Directly Affected Parcel |  | County / Local Road |

0 100 200
Feet



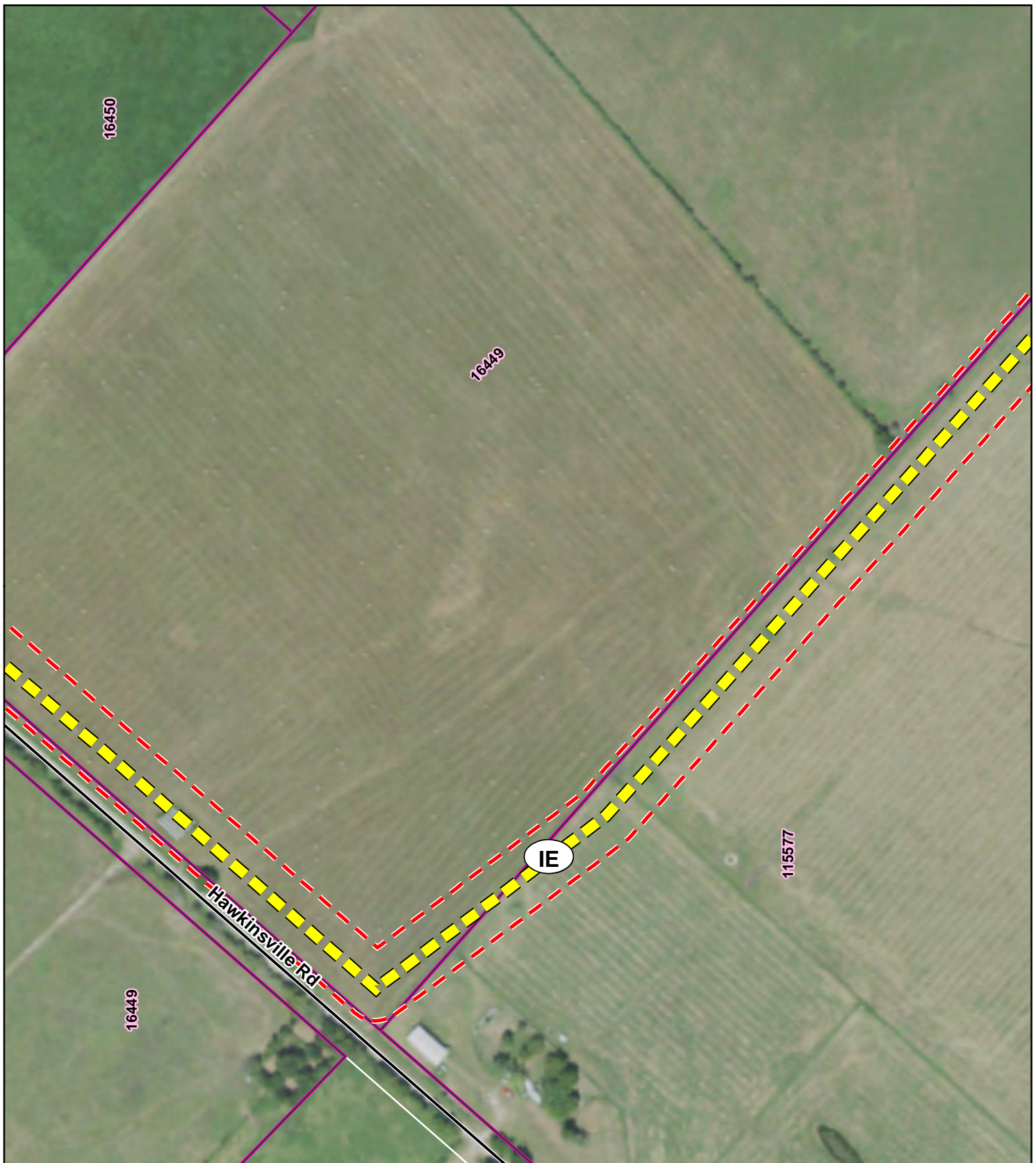
BAILEY TO JONES
CREEK PROJECT

**DIRECTLY AFFECTED
LANDOWNER MAPBOOK**

SHEET 629 OF 843



Date: 9/7/2018



Legend

- | | | | |
|---|---|---|---------------------|
|  | Habitacle Structure and Map ID |  | County Parcel |
|  | Proposed Transmission Line Segment and Node |  | State Highway |
|  | Proposed Estimated Easement |  | FM Road |
|  | Directly Affected Parcel |  | County / Local Road |

0 100 200
Feet



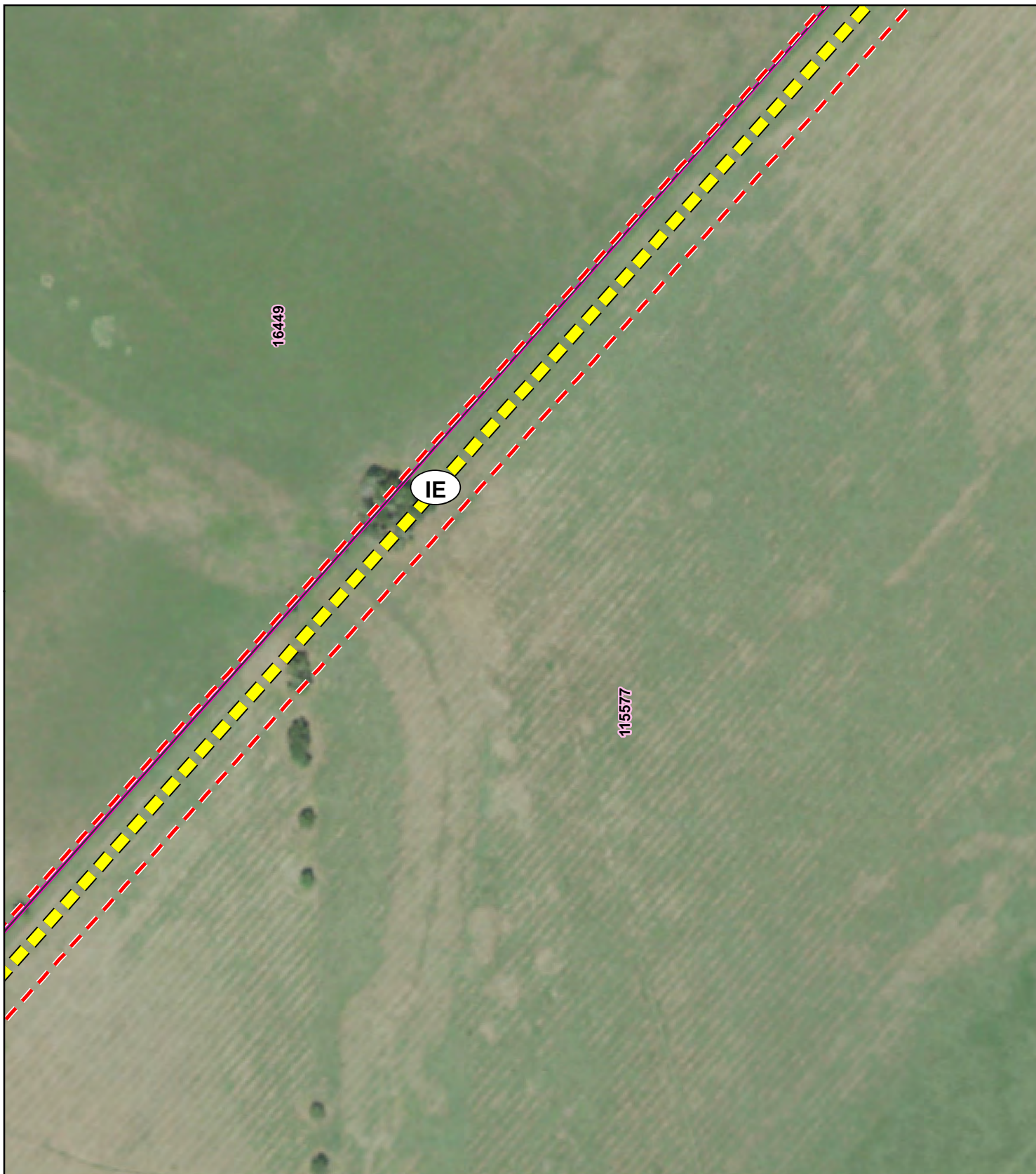
BAILEY TO JONES
CREEK PROJECT

**DIRECTLY AFFECTED
LANDOWNER MAPBOOK**

SHEET 630 OF 843



Date: 9/7/2018



Legend

- | | |
|---|---|
|  Habitable Structure and Map ID |  County Parcel |
|  Proposed Transmission Line Segment and Node |  State Highway |
|  Proposed Estimated Easement |  FM Road |
|  Directly Affected Parcel |  County / Local Road |

0 100 200
Feet



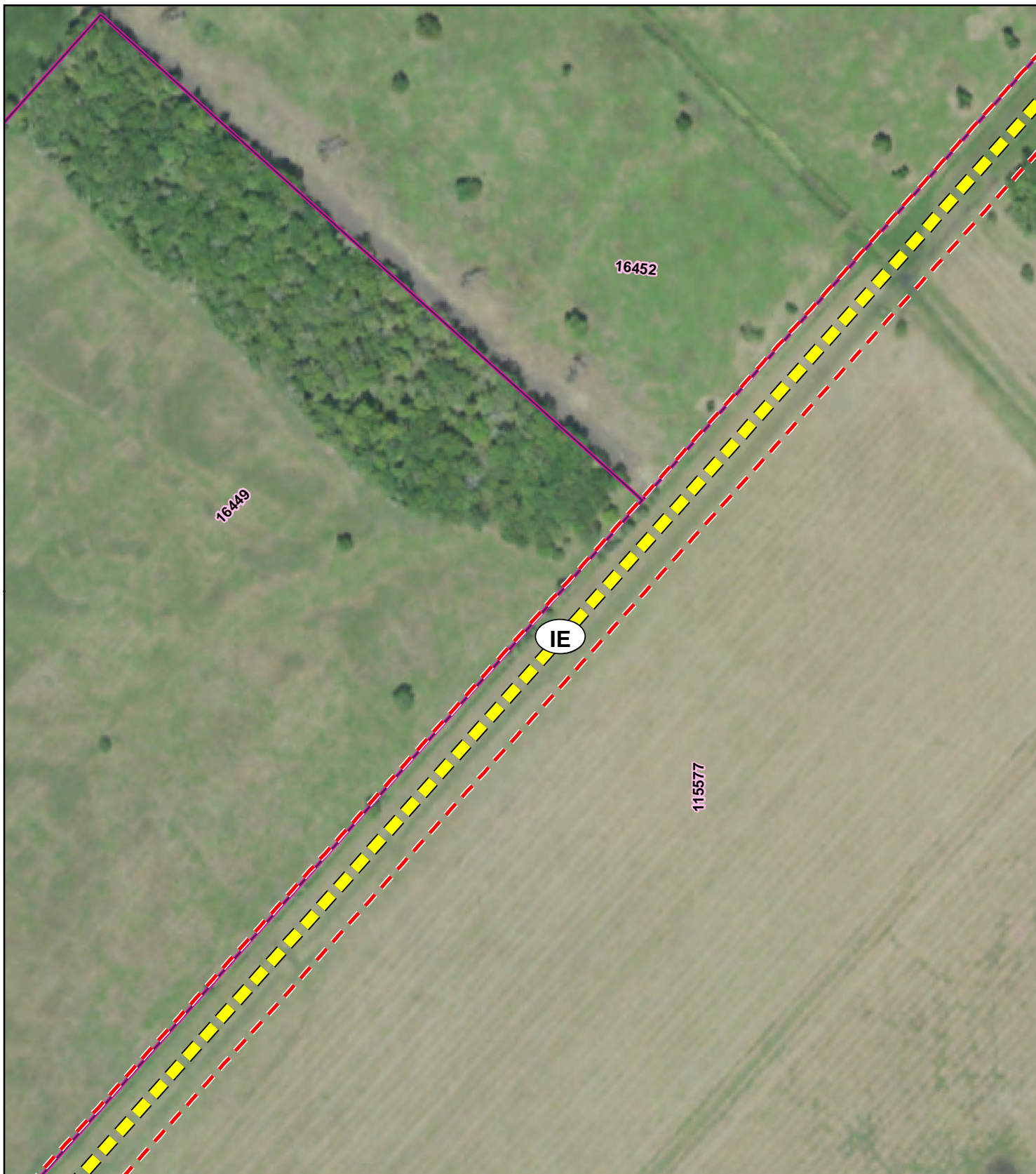
BAILEY TO JONES
CREEK PROJECT

**DIRECTLY AFFECTED
LANDOWNER MAPBOOK**

SHEET 631 OF 843



Date: 9/7/2018



Legend



Habitable Structure and Map ID



Proposed Transmission Line Segment and Node



Proposed Estimated Easement



Directly Affected Parcel



County Parcel



State Highway



FM Road



County / Local Road

0 100 200
Feet



BAILEY TO JONES
CREEK PROJECT

**DIRECTLY AFFECTED
LANDOWNER MAPBOOK**

SHEET 632 OF 843



Date: 9/7/2018



Legend



Habitable Structure and Map ID



Proposed Transmission Line Segment and Node



Proposed Estimated Easement



Directly Affected Parcel



County Parcel



State Highway



FM Road

County / Local Road


0 100 200
Feet



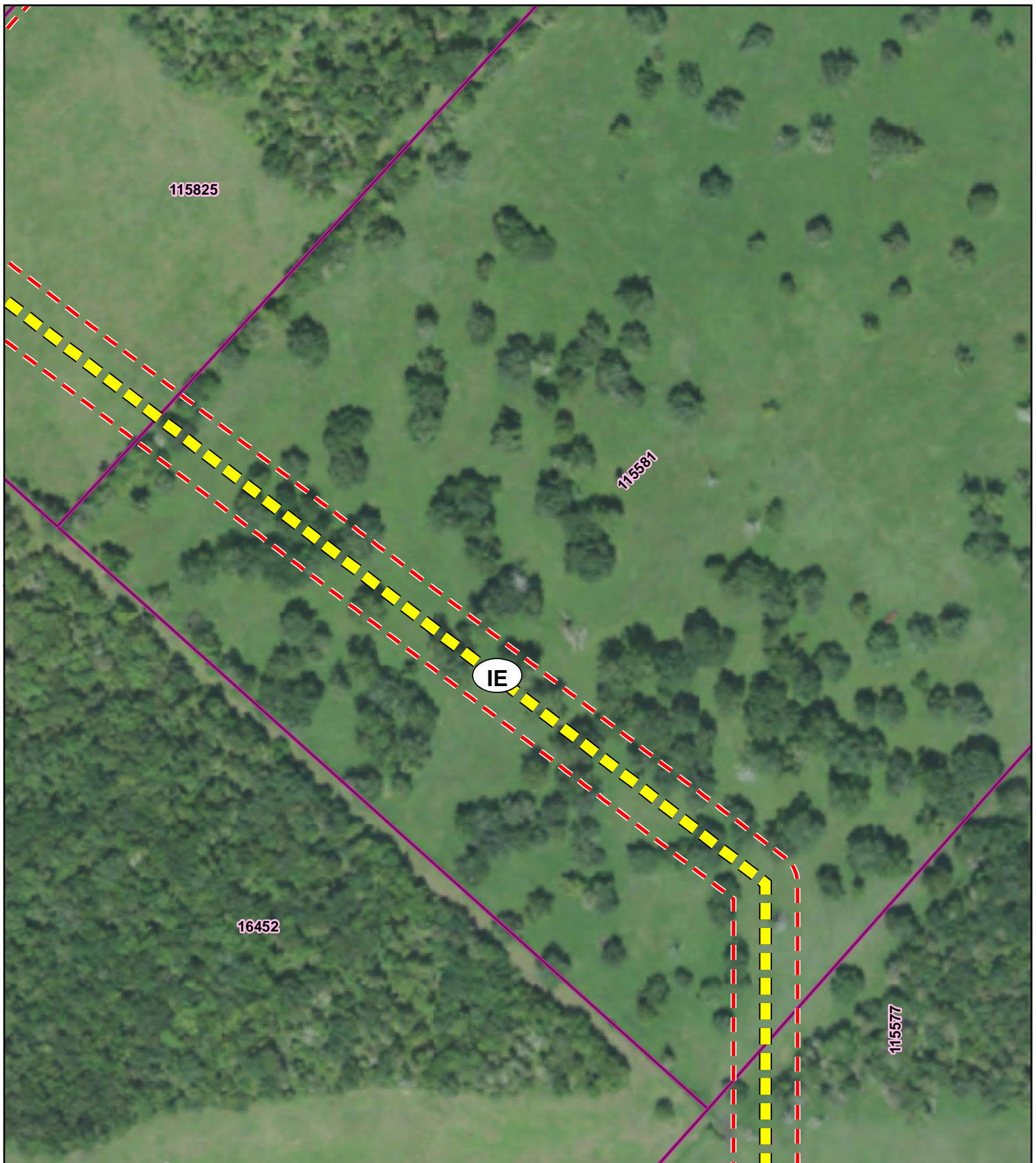
BAILEY TO JONES
CREEK PROJECT

**DIRECTLY AFFECTED
LANDOWNER MAPBOOK**

SHEET 633 OF 843



Date: 9/7/2018



Legend

- | | | | |
|---|---|---|---------------------|
|  | Habitable Structure and Map ID |  | County Parcel |
|  | Proposed Transmission Line Segment and Node |  | State Highway |
|  | Proposed Estimated Easement |  | FM Road |
|  | Directly Affected Parcel |  | County / Local Road |

0 100 200
Feet



BAILEY TO JONES
CREEK PROJECT

**DIRECTLY AFFECTED
LANDOWNER MAPBOOK**


SHEET 634 OF 843



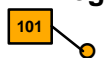
Date: 9/7/2018



Legend Habitatable Structure and Map ID Proposed Transmission Line Segment and Node Proposed Estimated Easement Directly Affected Parcel		County Parcel State Highway FM Road County / Local Road		0 100 200 Feet 	BAILEY TO JONES CREEK PROJECT DIRECTLY AFFECTED LANDOWNER MAPBOOK SHEET 635 OF 843
---	--	--	--	-----------------------	--



Legend



Habitable Structure and Map ID



Proposed Transmission Line Segment and Node



Proposed Estimated Easement



Directly Affected Parcel



County Parcel



State Highway



FM Road

County / Local Road


0 100 200
Feet



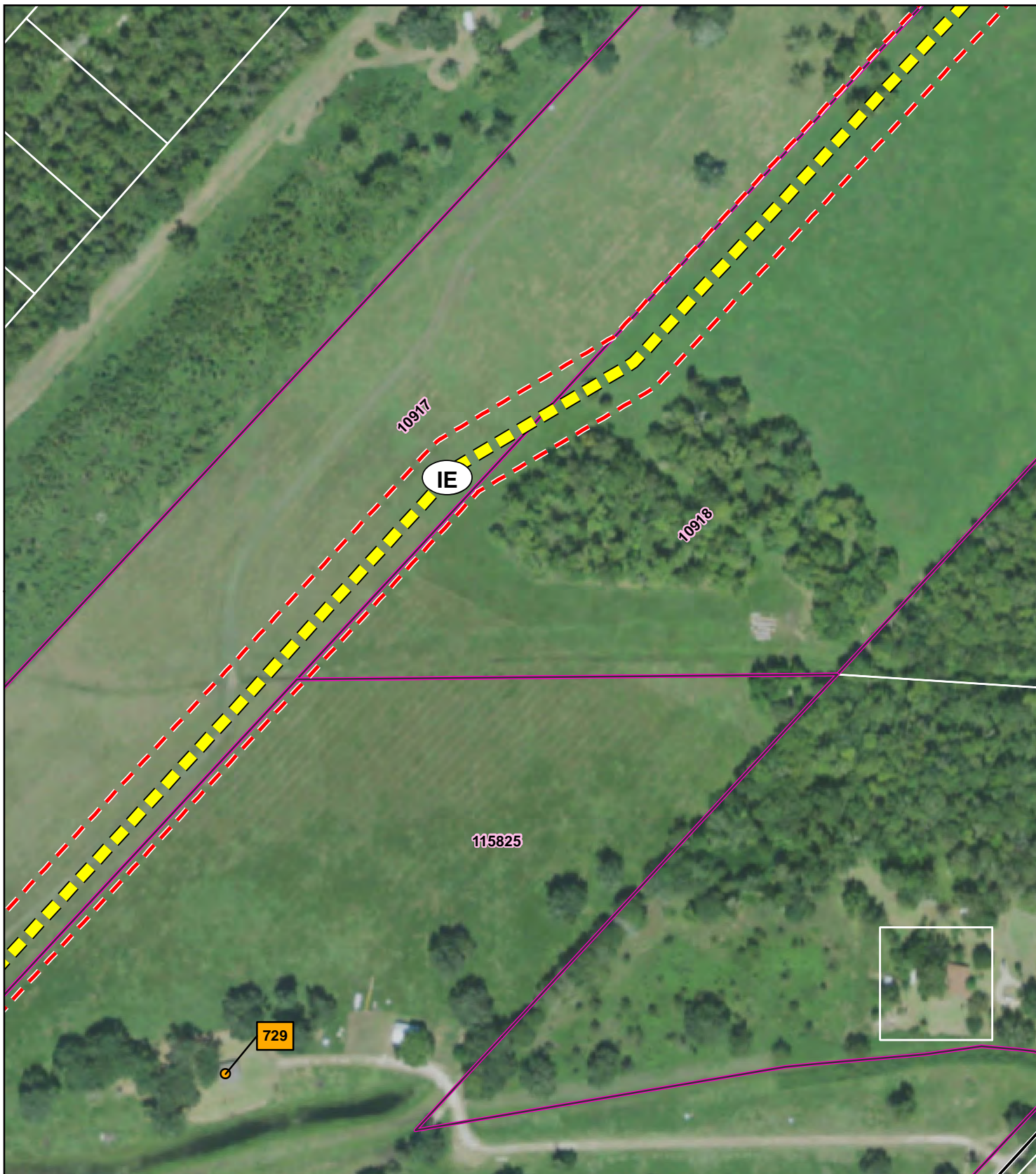
BAILEY TO JONES
CREEK PROJECT

**DIRECTLY AFFECTED
LANDOWNER MAPBOOK**

SHEET 636 OF 843



Date: 9/7/2018



Legend



Habitable Structure and Map ID



Proposed Transmission Line Segment and Node



Proposed Estimated Easement



Directly Affected Parcel



County Parcel



State Highway



FM Road

County / Local Road

0 100 200
Feet



BAILEY TO JONES
CREEK PROJECT

**DIRECTLY AFFECTED
LANDOWNER MAPBOOK**

SHEET 637 OF 843



Date: 9/7/2018



Legend

- | | | | |
|---|---|---|---------------------|
|  | Habitable Structure and Map ID |  | County Parcel |
|  | Proposed Transmission Line Segment and Node |  | State Highway |
|  | Proposed Estimated Easement |  | FM Road |
|  | Directly Affected Parcel |  | County / Local Road |

0 100 200
Feet



BAILEY TO JONES
CREEK PROJECT

**DIRECTLY AFFECTED
LANDOWNER MAPBOOK**

SHEET 638 OF 843



Date: 9/7/2018



Legend

- | | | | |
|---|---|---|---------------------|
|  | Habitat Structure and Map ID |  | County Parcel |
|  | Proposed Transmission Line Segment and Node |  | State Highway |
|  | Proposed Estimated Easement |  | FM Road |
|  | Directly Affected Parcel |  | County / Local Road |

0 100 200
Feet



BAILEY TO JONES
CREEK PROJECT

**DIRECTLY AFFECTED
LANDOWNER MAPBOOK**

SHEET 639 OF 843



Date: 9/7/2018



Legend

- | | | | |
|---|---|---|---------------------|
|  | Habitat Structure and Map ID |  | County Parcel |
|  | Proposed Transmission Line Segment and Node |  | State Highway |
|  | Proposed Estimated Easement |  | FM Road |
|  | Directly Affected Parcel |  | County / Local Road |

0 100 200
Feet



BAILEY TO JONES
CREEK PROJECT

**DIRECTLY AFFECTED
LANDOWNER MAPBOOK**

SHEET 640 OF 843



Date: 9/7/2018



Legend

- | | | | |
|---|---|---|---------------------|
|  | Habitat Structure and Map ID |  | County Parcel |
|  | Proposed Transmission Line Segment and Node |  | State Highway |
|  | Proposed Estimated Easement |  | FM Road |
|  | Directly Affected Parcel |  | County / Local Road |

0 100 200
Feet



BAILEY TO JONES
CREEK PROJECT

**DIRECTLY AFFECTED
LANDOWNER MAPBOOK**

SHEET 641 OF 843



Date: 9/7/2018



Legend



Habitable Structure and Map ID



Proposed Transmission Line Segment and Node



Proposed Estimated Easement



Directly Affected Parcel



County Parcel



State Highway



FM Road



County / Local Road


0 100 200
Feet



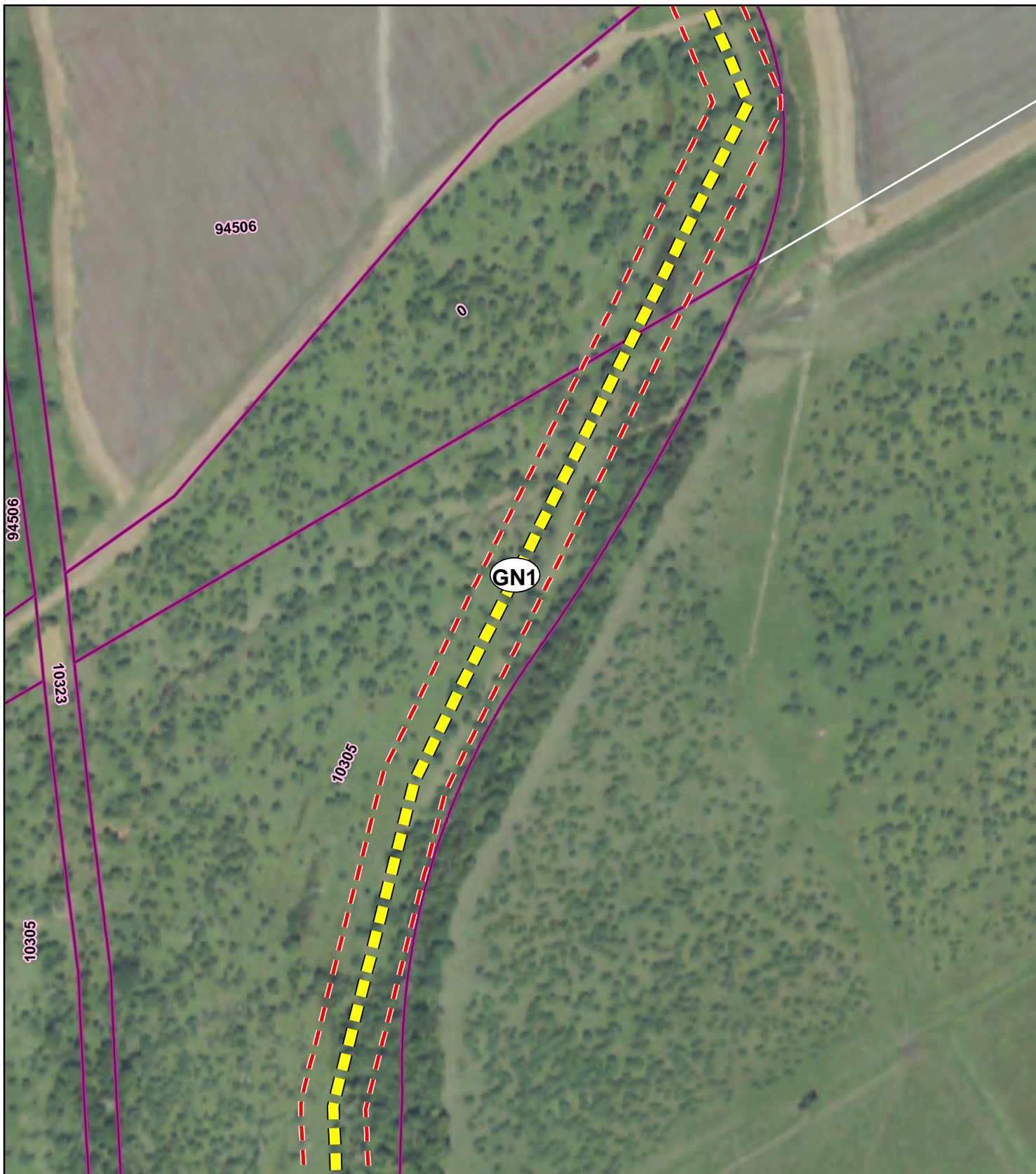
BAILEY TO JONES
CREEK PROJECT

**DIRECTLY AFFECTED
LANDOWNER MAPBOOK**

SHEET 642 OF 843



Date: 9/7/2018



Legend

- | | | | |
|---|---|---|---------------------|
|  | Habitable Structure and Map ID |  | County Parcel |
|  | Proposed Transmission Line Segment and Node |  | State Highway |
|  | Proposed Estimated Easement |  | FM Road |
|  | Directly Affected Parcel |  | County / Local Road |

0 100 200
Feet



BAILEY TO JONES
CREEK PROJECT

**DIRECTLY AFFECTED
LANDOWNER MAPBOOK**

SHEET 643 OF 843



Date: 9/7/2018



Legend

- | | | | |
|--|---|--|---------------------|
| | Habitacle Structure and Map ID | | County Parcel |
| | Proposed Transmission Line Segment and Node | | State Highway |
| | Proposed Estimated Easement | | FM Road |
| | Directly Affected Parcel | | County / Local Road |

0 100 200
Feet



BAILEY TO JONES
CREEK PROJECT

**DIRECTLY AFFECTED
LANDOWNER MAPBOOK**

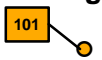
SHEET 644 OF 843



Date: 9/7/2018



Legend



Habitable Structure and Map ID



Proposed Transmission Line Segment and Node



Proposed Estimated Easement



Directly Affected Parcel



County Parcel



State Highway



FM Road



County / Local Road


0 100 200
Feet



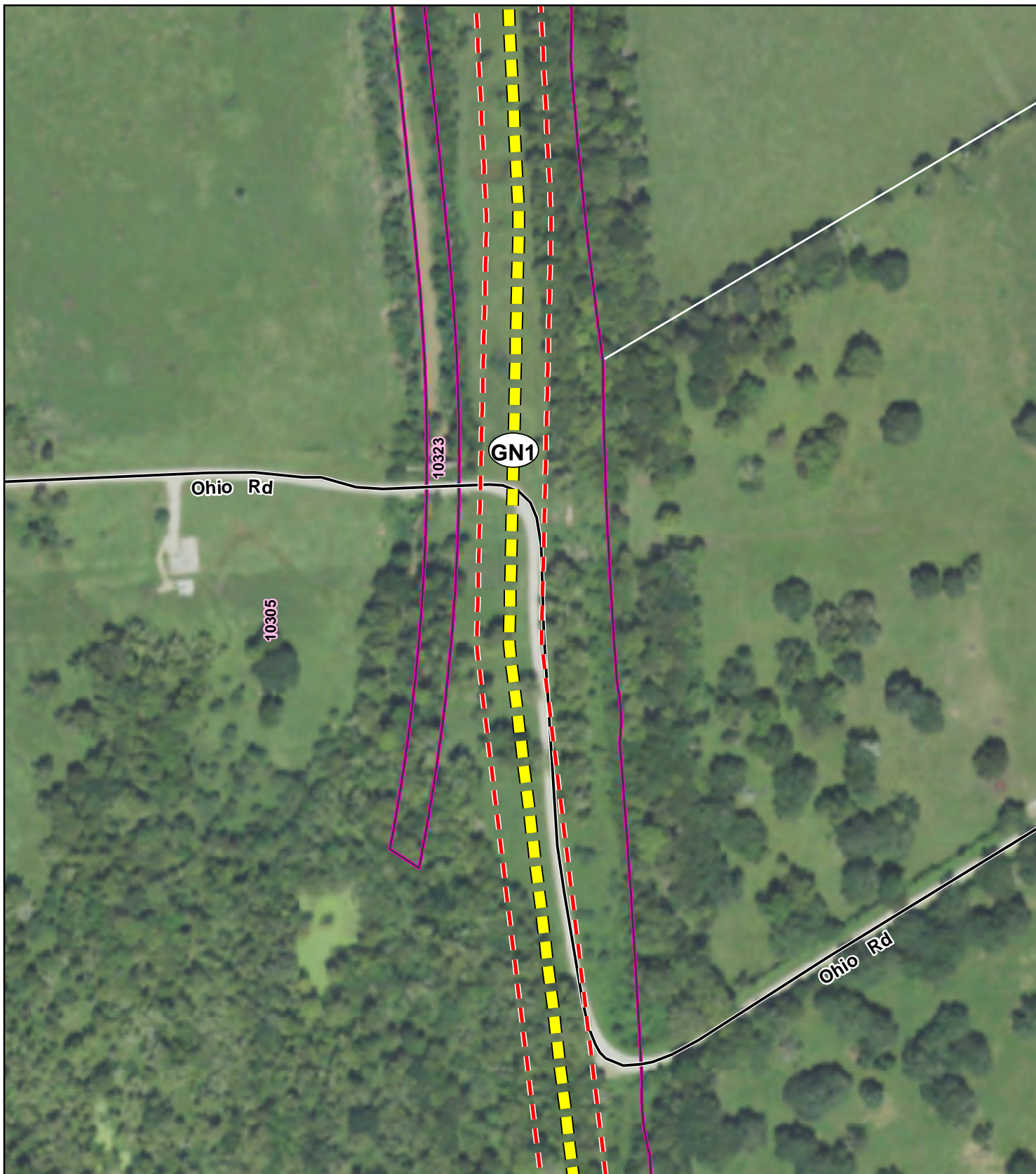
BAILEY TO JONES
CREEK PROJECT

**DIRECTLY AFFECTED
LANDOWNER MAPBOOK**

SHEET 645 OF 843



Date: 9/7/2018



Legend

- | | | | |
|---|---|---|---------------------|
|  | Habitacle Structure and Map ID |  | County Parcel |
|  | Proposed Transmission Line Segment and Node |  | State Highway |
|  | Proposed Estimated Easement |  | FM Road |
|  | Directly Affected Parcel |  | County / Local Road |


0 100 200
Feet



BAILEY TO JONES
CREEK PROJECT

**DIRECTLY AFFECTED
LANDOWNER MAPBOOK**

SHEET 646 OF 843



Date: 9/7/2018



Legend



Habitable Structure and Map ID



Proposed Transmission Line Segment and Node



Proposed Estimated Easement



Directly Affected Parcel



County Parcel



State Highway



FM Road

County / Local Road


0 100 200
Feet



BAILEY TO JONES
CREEK PROJECT

**DIRECTLY AFFECTED
LANDOWNER MAPBOOK**

SHEET 647 OF 843



Date: 9/7/2018



Legend



Habitable Structure and Map ID



Proposed Transmission Line Segment and Node



Proposed Estimated Easement



Directly Affected Parcel



County Parcel



State Highway



FM Road



County / Local Road


0 100 200
Feet




BAILEY TO JONES
CREEK PROJECT

**DIRECTLY AFFECTED
LANDOWNER MAPBOOK**

SHEET 648 OF 843



Date: 9/7/2018



Legend

- | | |
|---|---|
|  Habitable Structure and Map ID |  County Parcel |
|  Proposed Transmission Line Segment and Node |  State Highway |
|  Proposed Estimated Easement |  FM Road |
|  Directly Affected Parcel |  County / Local Road |

0 100 200
Feet



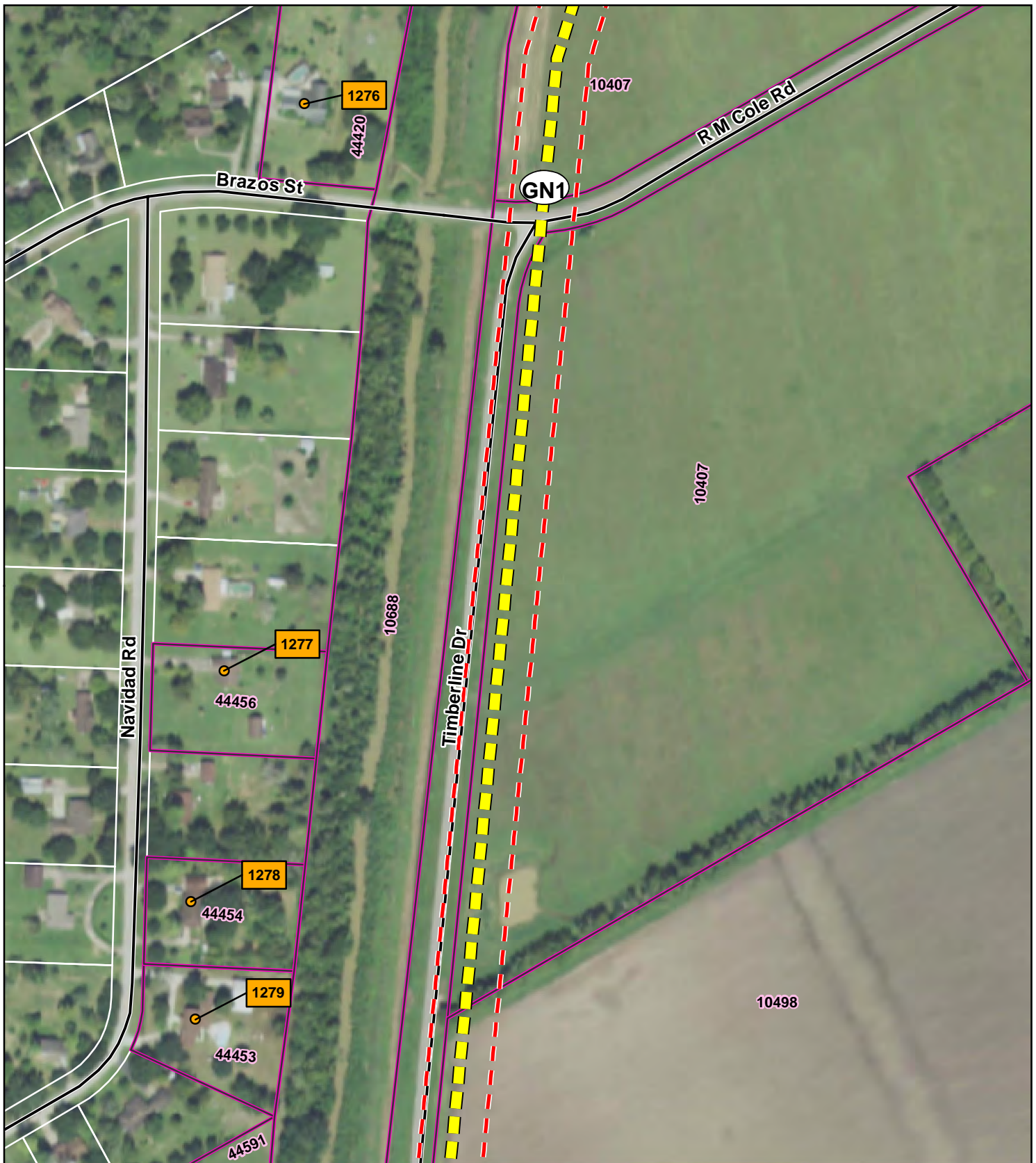
BAILEY TO JONES
CREEK PROJECT

**DIRECTLY AFFECTED
LANDOWNER MAPBOOK**

SHEET 649 OF 843



Date: 9/7/2018



Legend

-  Habitable Structure and Map ID
-  Proposed Transmission Line Segment and Node
-  Proposed Estimated Easement
-  Directly Affected Parcel
-  County Parcel
-  State Highway
-  FM Road
-  County / Local Road

0 100 200
Feet



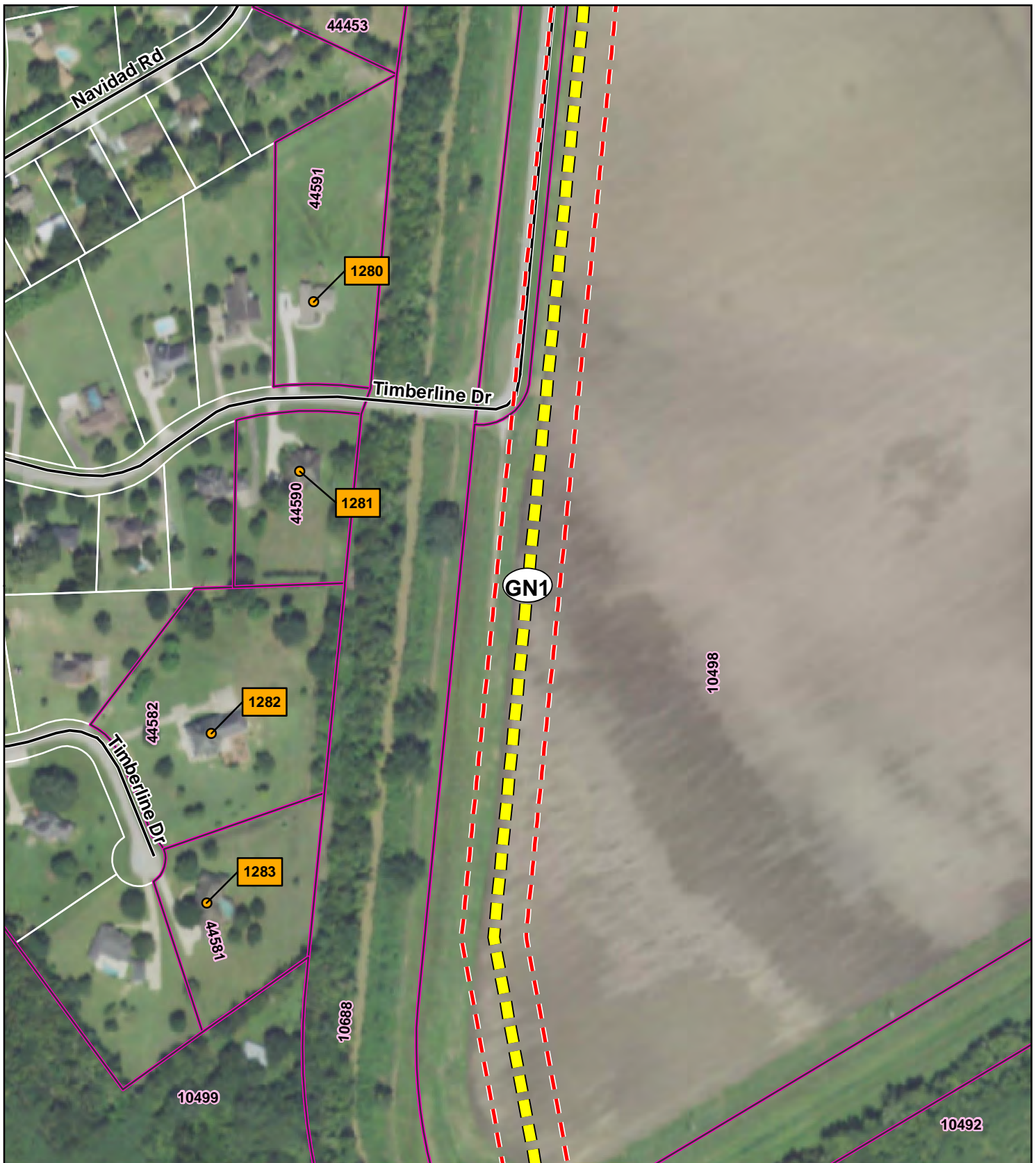
BAILEY TO JONES
CREEK PROJECT

**DIRECTLY AFFECTED
LANDOWNER MAPBOOK**

SHEET 650 OF 843



Date: 9/7/2018



Legend

- | | | | |
|---|---|---|---------------------|
|  | Hhabitable Structure and Map ID |  | County Parcel |
|  | Proposed Transmission Line Segment and Node |  | State Highway |
|  | Proposed Estimated Easement |  | FM Road |
|  | Directly Affected Parcel |  | County / Local Road |


0 100 200
Feet



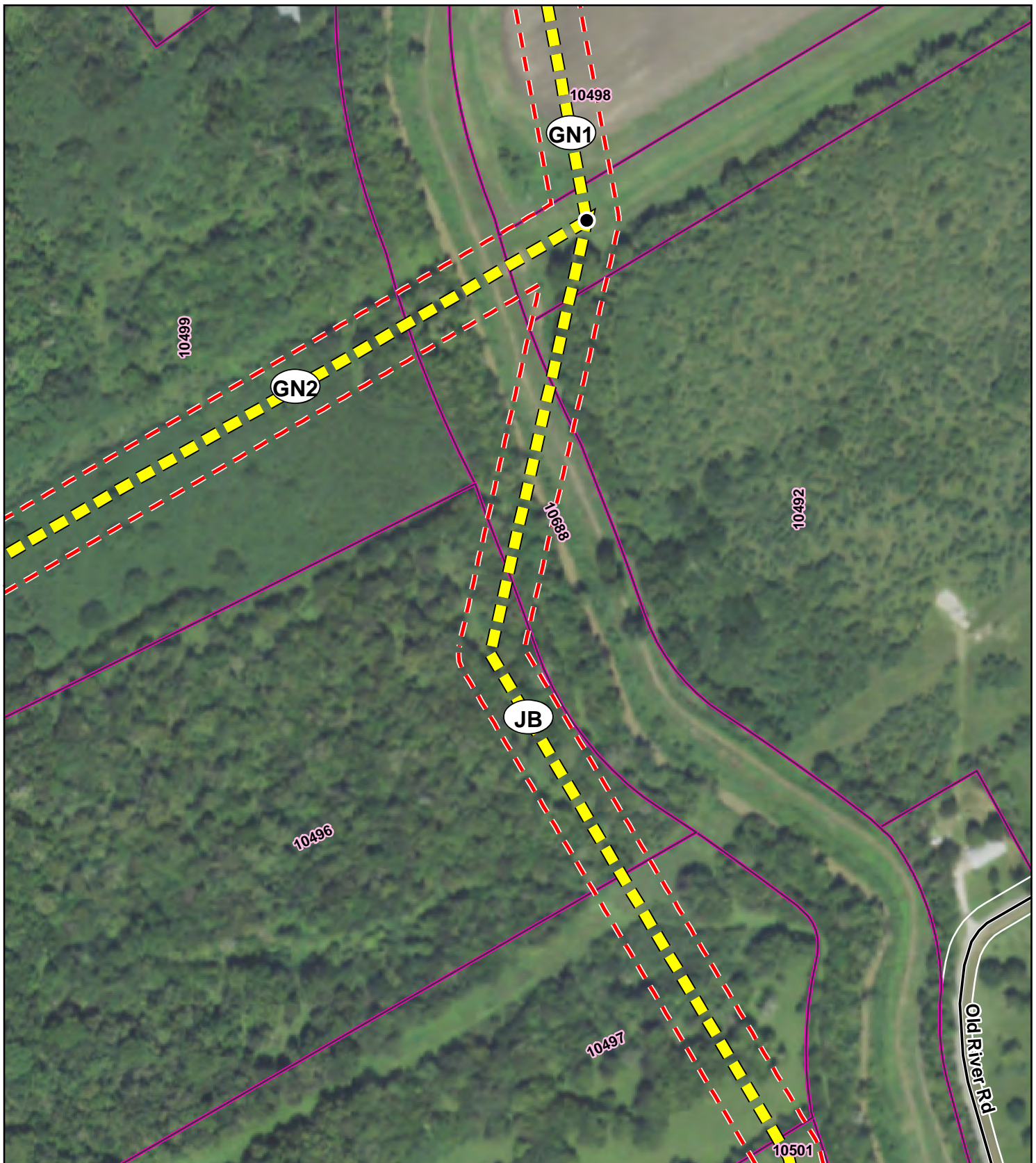
BAILEY TO JONES
CREEK PROJECT

**DIRECTLY AFFECTED
LANDOWNER MAPBOOK**

SHEET 651 OF 843



Date: 9/7/2018



Legend

- | | | | |
|--|---|--|---------------------|
| | Habitable Structure and Map ID | | County Parcel |
| | Proposed Transmission Line Segment and Node | | State Highway |
| | Proposed Estimated Easement | | FM Road |
| | Directly Affected Parcel | | County / Local Road |

0 100 200
Feet



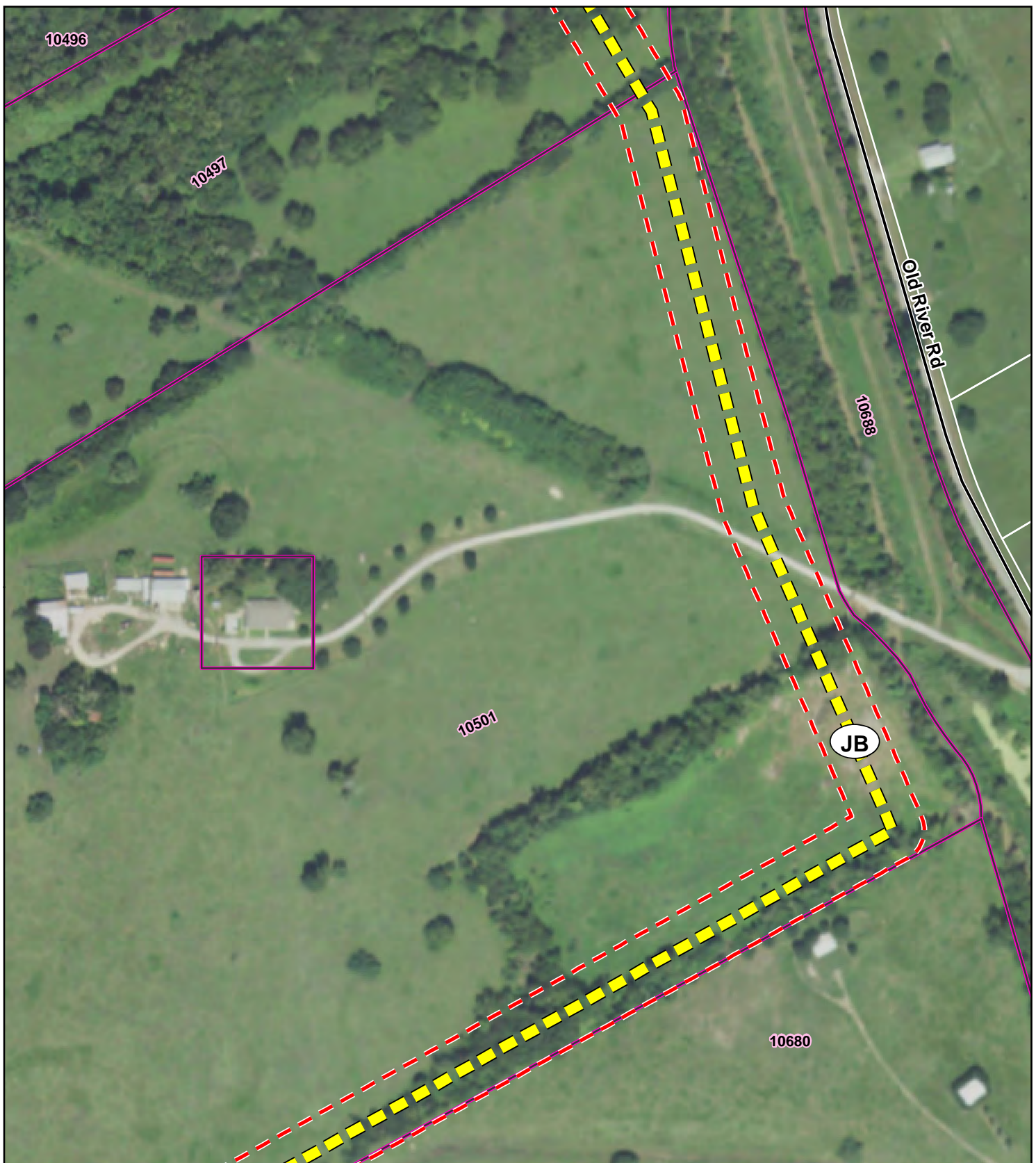
BAILEY TO JONES
CREEK PROJECT

**DIRECTLY AFFECTED
LANDOWNER MAPBOOK**

SHEET 652 OF 843



Date: 9/7/2018



Legend

-  Habitable Structure and Map ID
-  Proposed Transmission Line Segment and Node
-  Proposed Estimated Easement
-  Directly Affected Parcel
-  County Parcel
-  State Highway
-  FM Road
-  County / Local Road

0 100 200
Feet



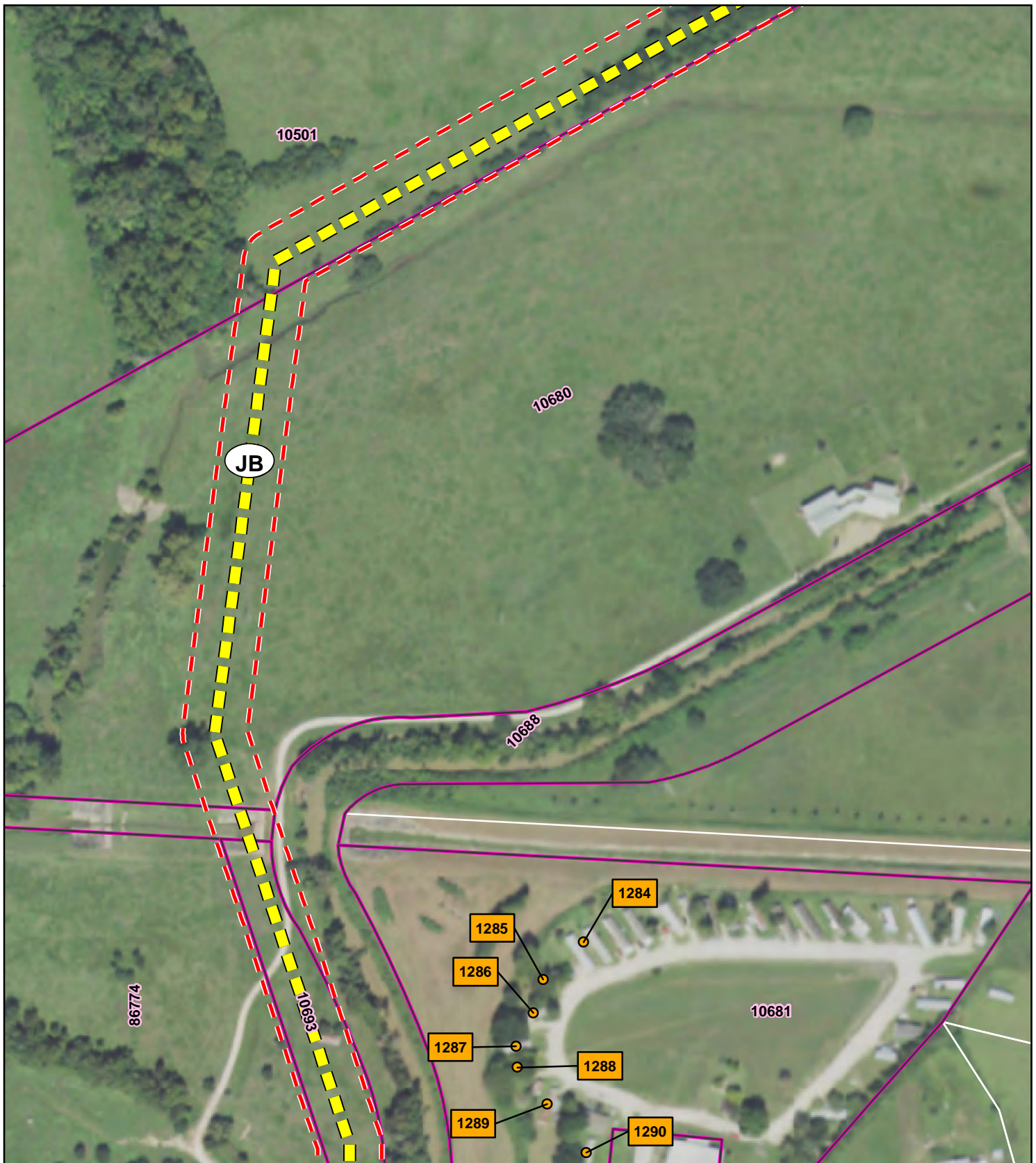
BAILEY TO JONES
CREEK PROJECT

**DIRECTLY AFFECTED
LANDOWNER MAPBOOK**

SHEET 653 OF 843



Date: 9/7/2018



Legend

- | | | | |
|---|---|---|---------------------|
|  | Habitable Structure and Map ID |  | County Parcel |
|  | Proposed Transmission Line Segment and Node |  | State Highway |
|  | Proposed Estimated Easement |  | FM Road |
|  | Directly Affected Parcel |  | County / Local Road |

0 100 200
Feet



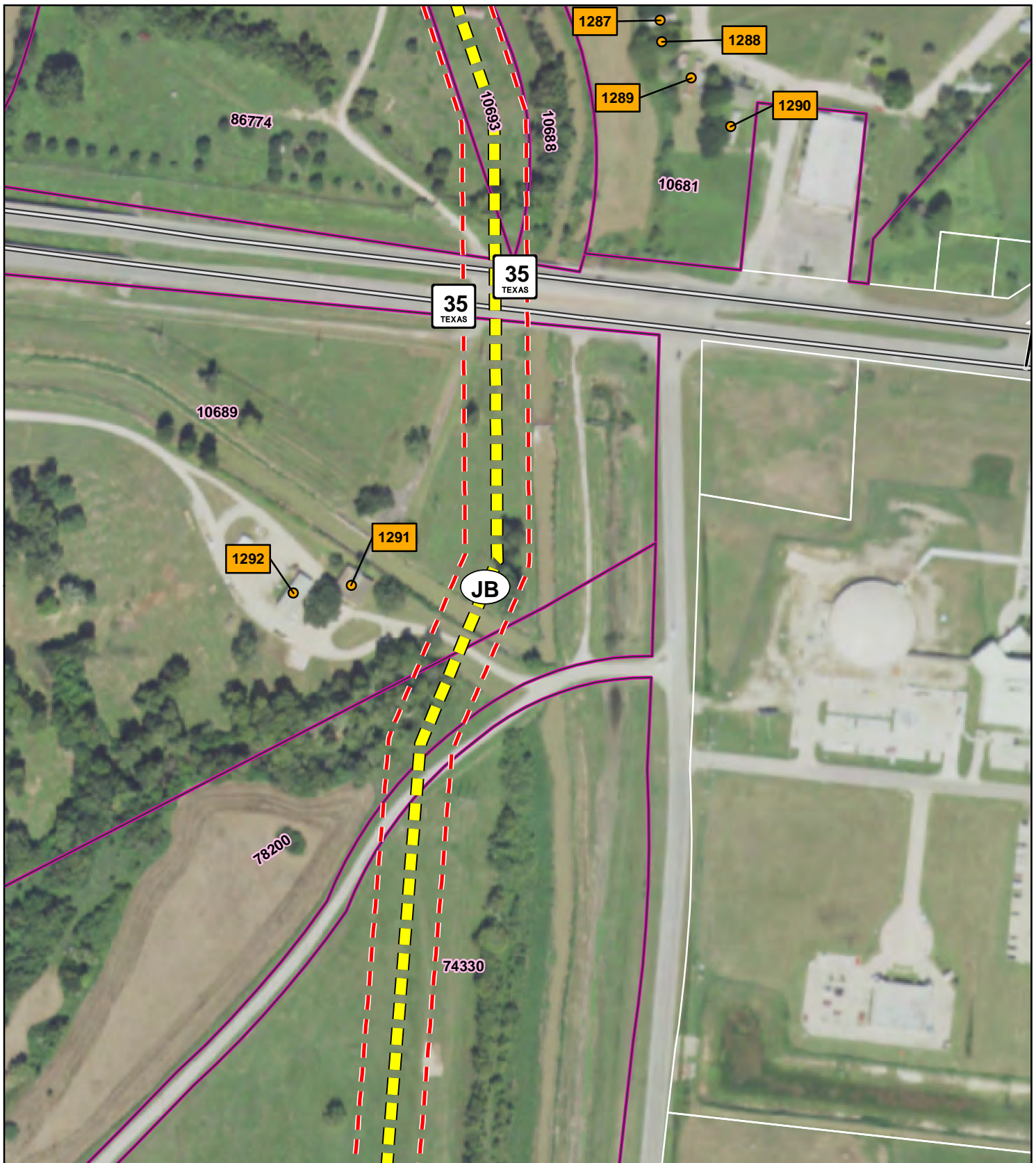
BAILEY TO JONES
CREEK PROJECT

**DIRECTLY AFFECTED
LANDOWNER MAPBOOK**

SHEET 654 OF 843



Date: 9/7/2018



Legend

-  Habitable Structure and Map ID
-  Proposed Transmission Line Segment and Node
-  Proposed Estimated Easement
-  Directly Affected Parcel
-  County Parcel
-  State Highway
-  FM Road
-  County / Local Road

0 100 200
Feet



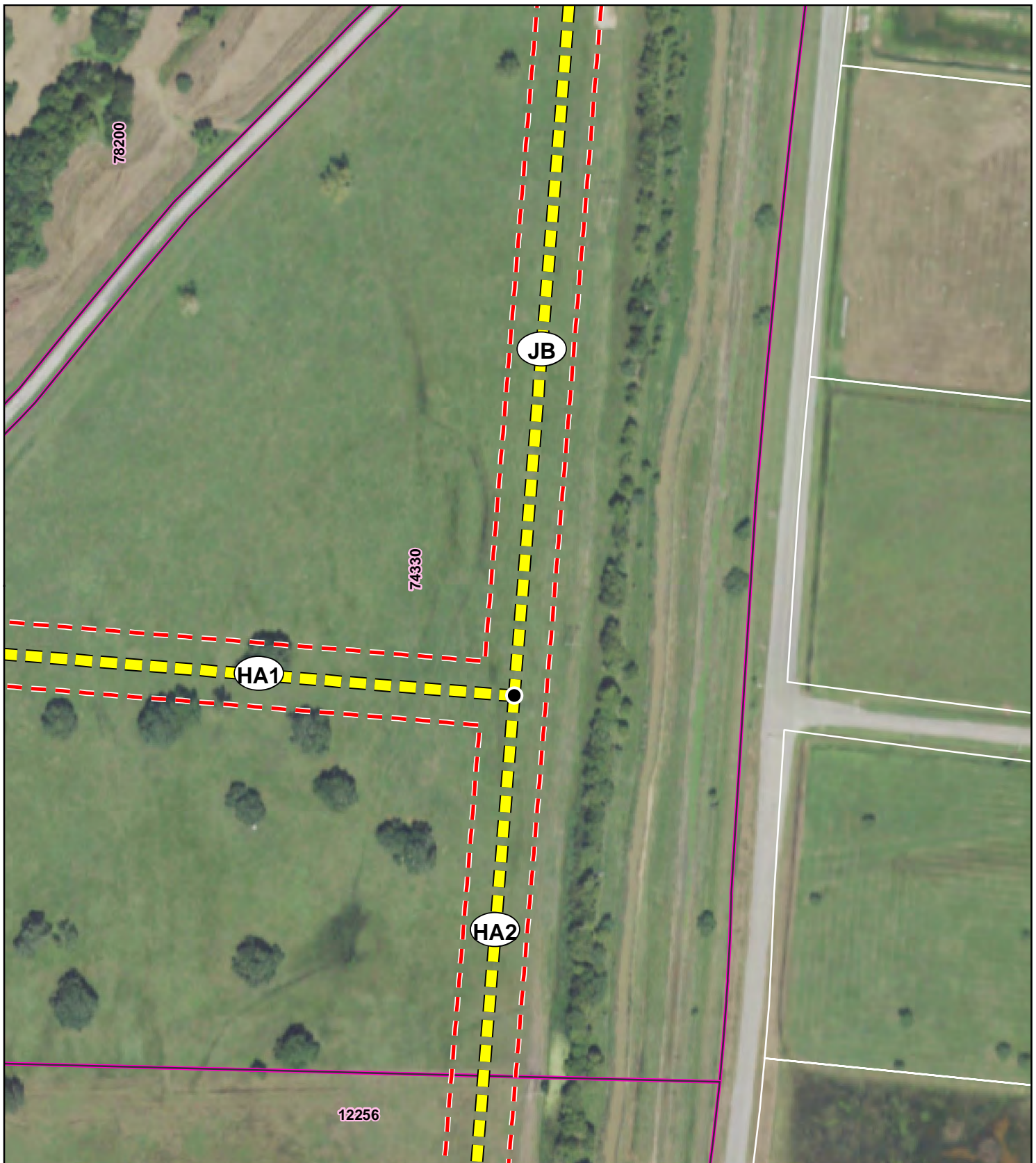
BAILEY TO JONES
CREEK PROJECT

**DIRECTLY AFFECTED
LANDOWNER MAPBOOK**

SHEET 655 OF 843



Date: 9/7/2018



Legend

- | | | | |
|---|---|---|---------------------|
|  | Habitat Structure and Map ID |  | County Parcel |
|  | Proposed Transmission Line Segment and Node |  | State Highway |
|  | Proposed Estimated Easement |  | FM Road |
|  | Directly Affected Parcel |  | County / Local Road |

0 100 200
Feet



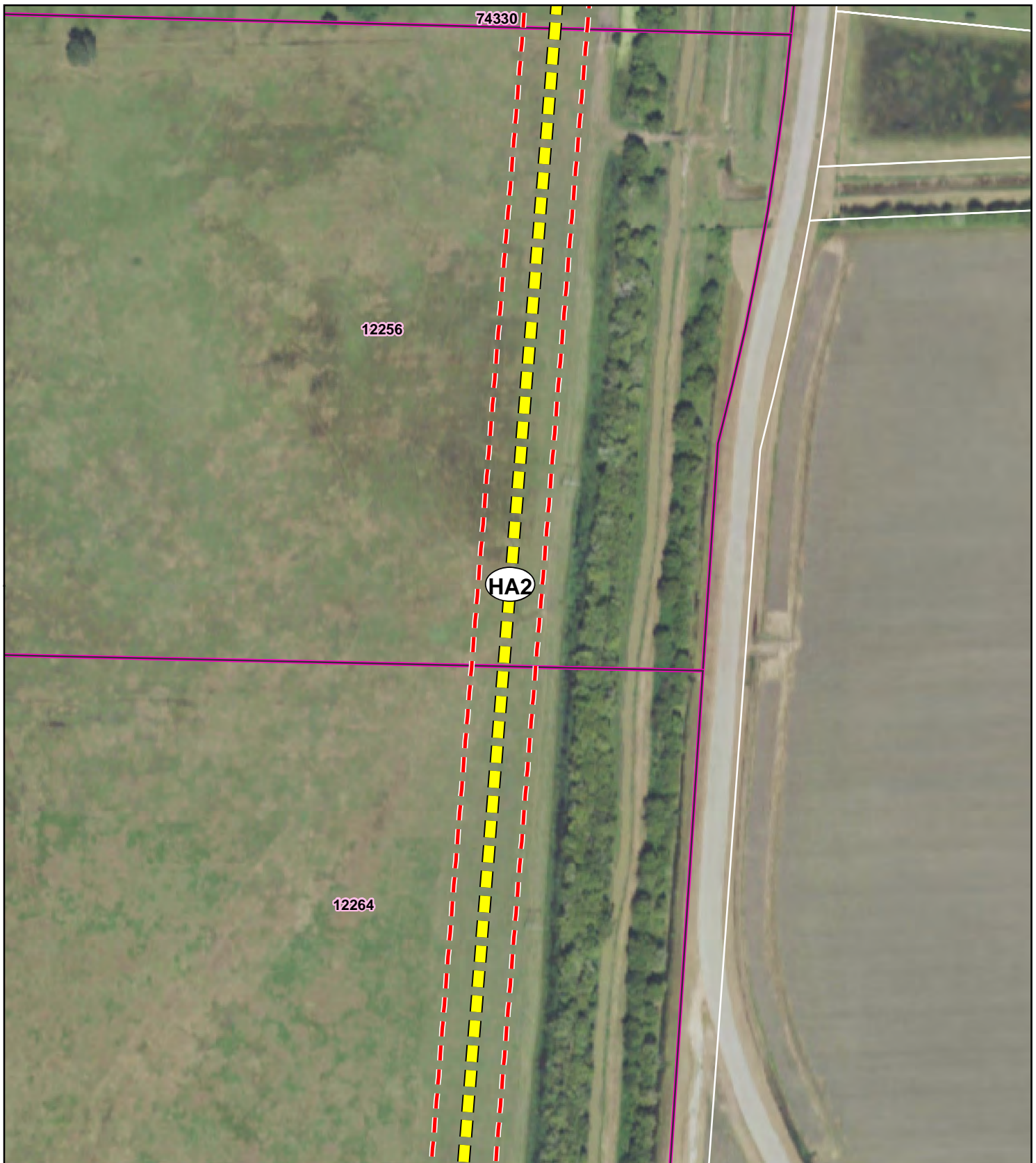
BAILEY TO JONES
CREEK PROJECT

**DIRECTLY AFFECTED
LANDOWNER MAPBOOK**

SHEET 656 OF 843



Date: 9/7/2018



Legend

- | | | | |
|---|---|---|---------------------|
|  | Habitable Structure and Map ID |  | County Parcel |
|  | Proposed Transmission Line Segment and Node |  | State Highway |
|  | Proposed Estimated Easement |  | FM Road |
|  | Directly Affected Parcel |  | County / Local Road |

0 100 200
Feet



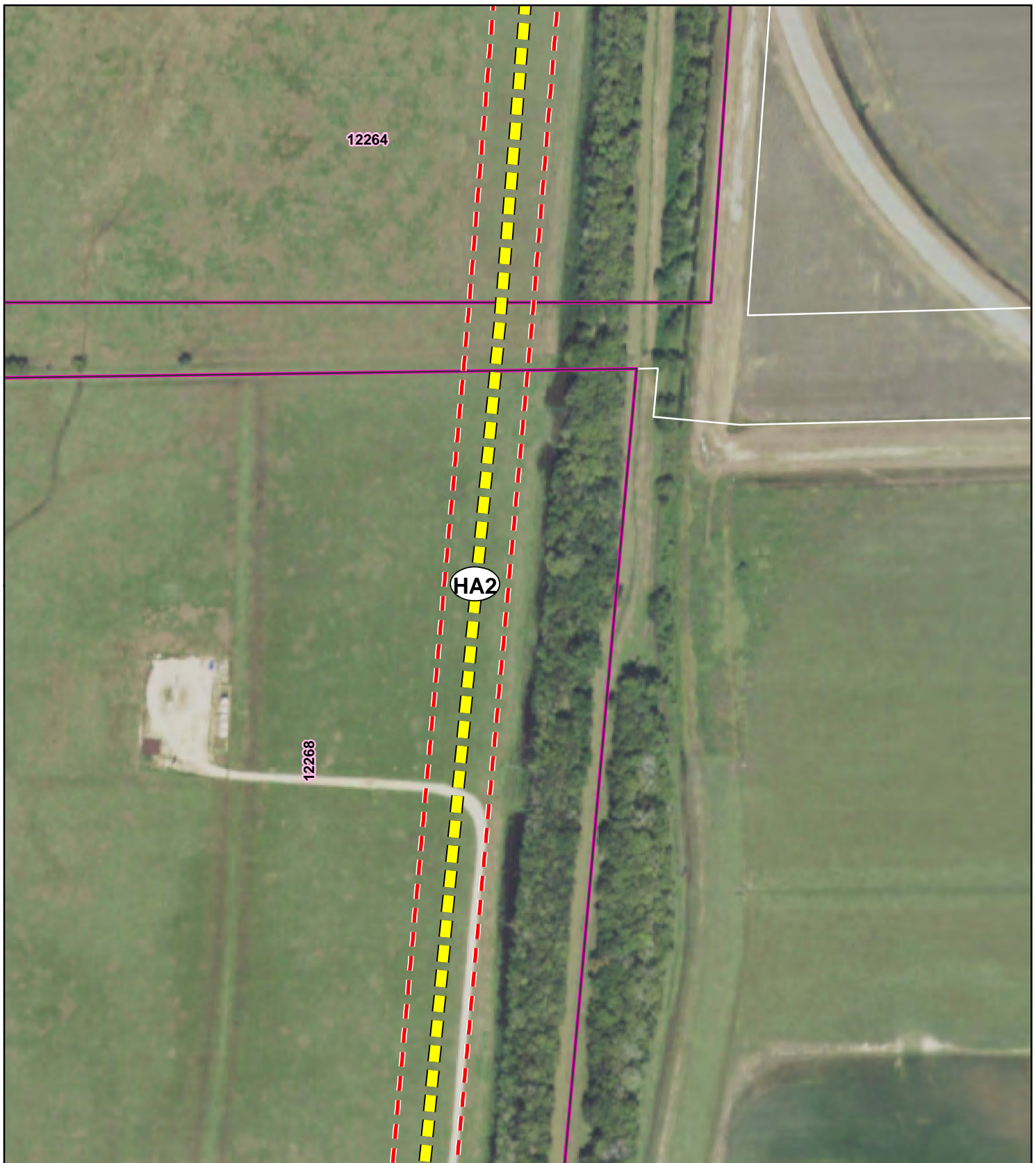
BAILEY TO JONES
CREEK PROJECT

**DIRECTLY AFFECTED
LANDOWNER MAPBOOK**

SHEET 657 OF 843



Date: 9/7/2018



Legend

- | | |
|---|---|
|  Habitable Structure and Map ID |  County Parcel |
|  Proposed Transmission Line Segment and Node |  State Highway |
|  Proposed Estimated Easement |  FM Road |
|  Directly Affected Parcel |  County / Local Road |

0 100 200
Feet



BAILEY TO JONES
CREEK PROJECT

**DIRECTLY AFFECTED
LANDOWNER MAPBOOK**

SHEET 658 OF 843



Date: 9/7/2018



Legend

- | | |
|---|---|
|  Habitable Structure and Map ID |  County Parcel |
|  Proposed Transmission Line Segment and Node |  State Highway |
|  Proposed Estimated Easement |  FM Road |
|  Directly Affected Parcel |  County / Local Road |

0 100 200
Feet



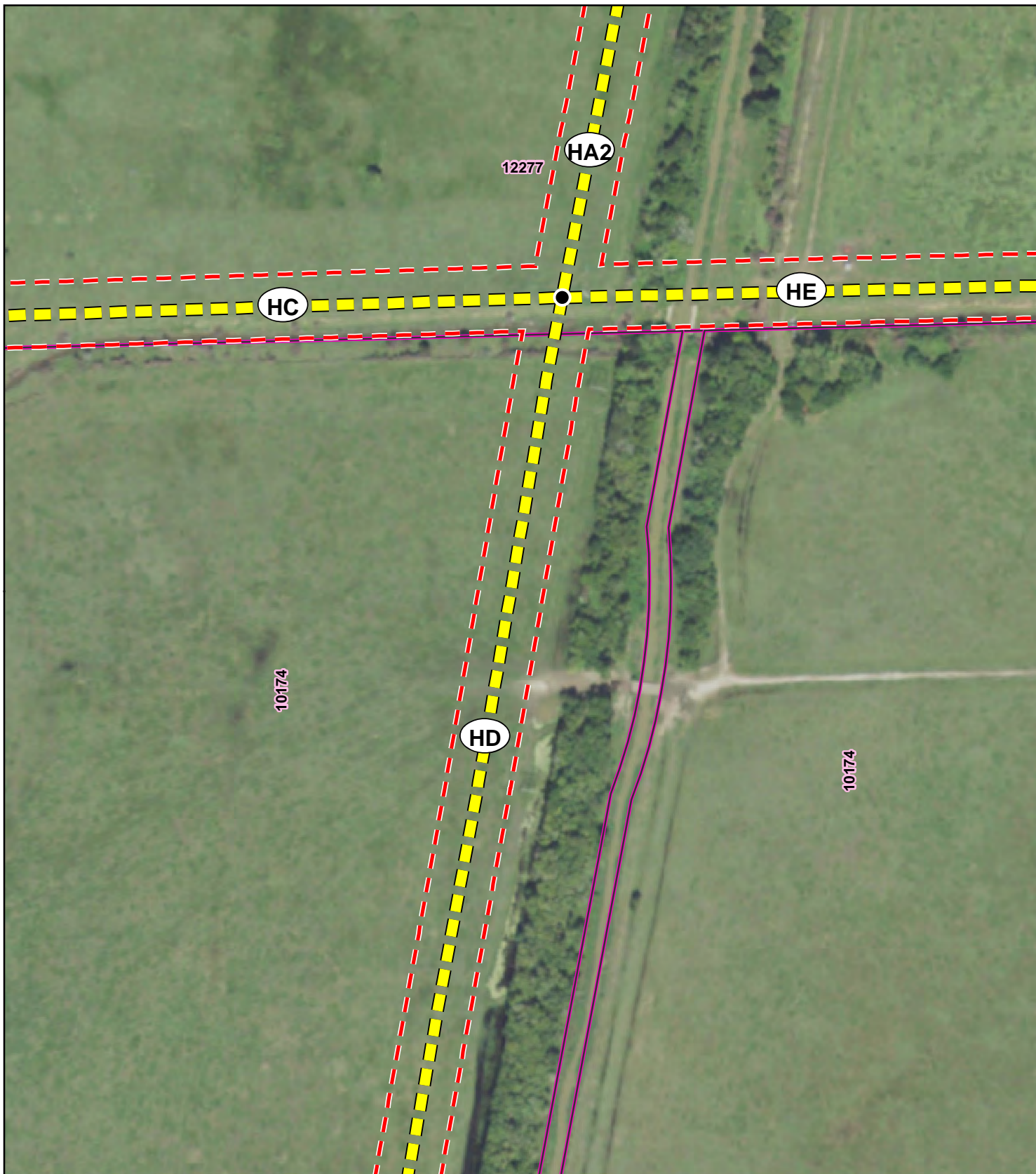
BAILEY TO JONES
CREEK PROJECT

**DIRECTLY AFFECTED
LANDOWNER MAPBOOK**

SHEET 659 OF 843



Date: 9/7/2018



Legend



Habitable Structure and Map ID



Proposed Transmission Line Segment and Node



Proposed Estimated Easement



Directly Affected Parcel



County Parcel



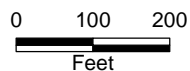
State Highway



FM Road



County / Local Road



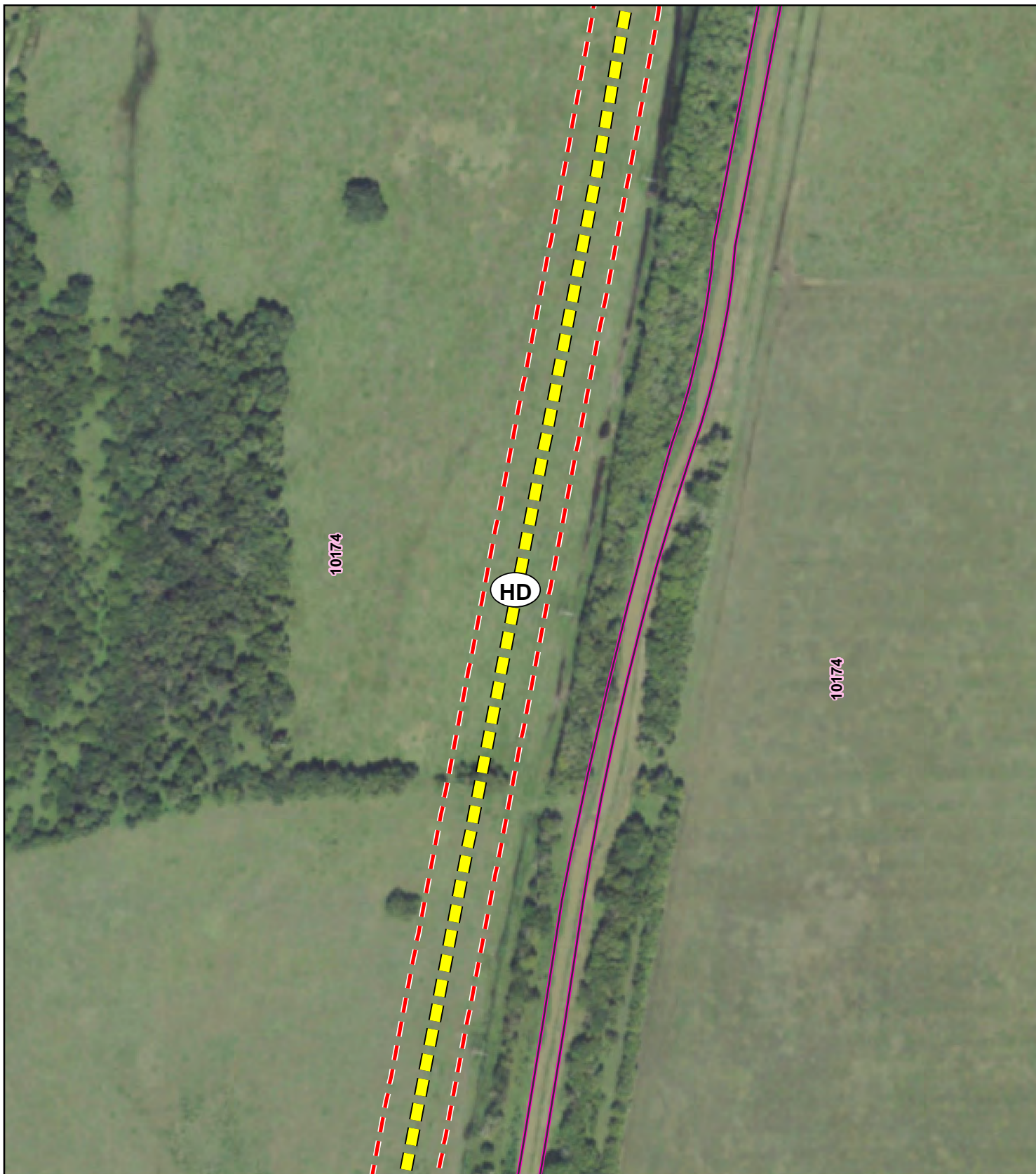
BAILEY TO JONES CREEK PROJECT

DIRECTLY AFFECTED LANDOWNER MAPBOOK

SHEET 660 OF 843



Date: 9/7/2018



Legend



Habitable Structure and Map ID



Proposed Transmission Line Segment and Node



Proposed Estimated Easement



Directly Affected Parcel



County Parcel



State Highway



FM Road



County / Local Road

0 100 200
Feet



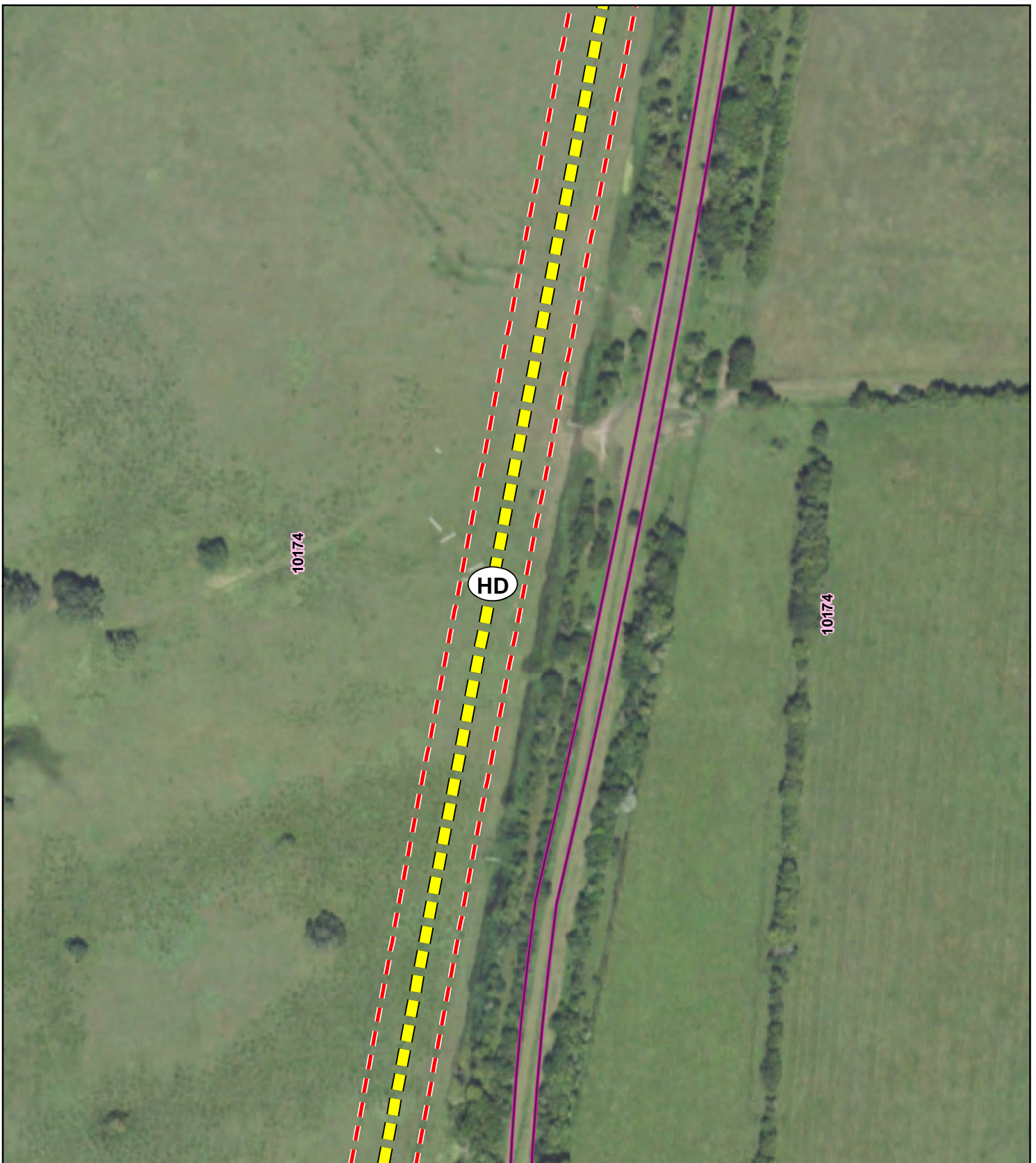
BAILEY TO JONES
CREEK PROJECT

**DIRECTLY AFFECTED
LANDOWNER MAPBOOK**

SHEET 661 OF 843



Date: 9/7/2018



Legend

-  Habitable Structure and Map ID
-  Proposed Transmission Line Segment and Node
-  Proposed Estimated Easement
-  Directly Affected Parcel
-  County Parcel
-  State Highway
-  FM Road
-  County / Local Road


0 100 200
Feet



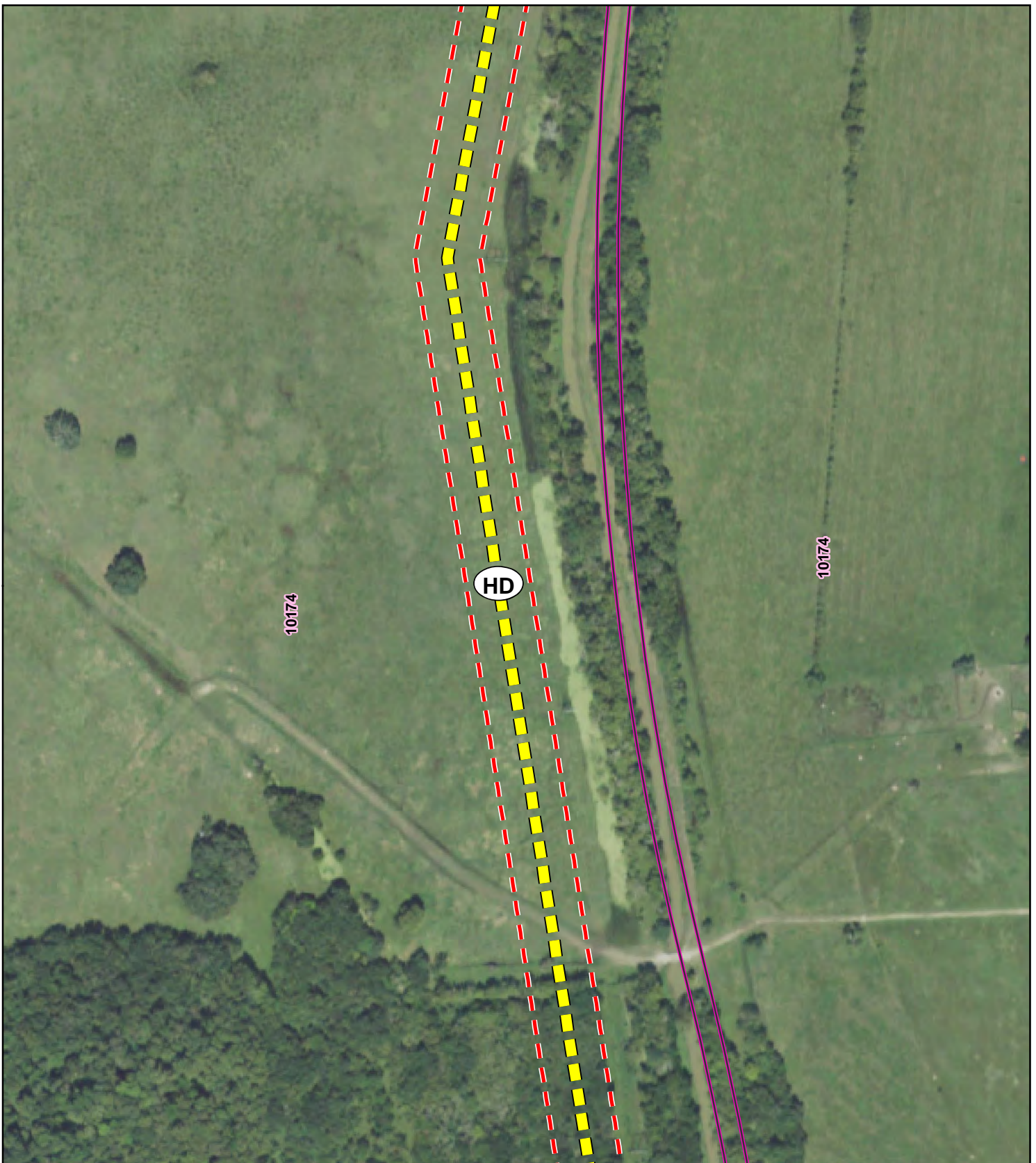
BAILEY TO JONES
CREEK PROJECT

**DIRECTLY AFFECTED
LANDOWNER MAPBOOK**


SHEET 662 OF 843



Date: 9/7/2018



Legend

- | | | | |
|---|---|---|---------------------|
|   | Habitable Structure and Map ID |  | County Parcel |
|  | Proposed Transmission Line Segment and Node |  | State Highway |
|  | Proposed Estimated Easement |  | FM Road |
|  | Directly Affected Parcel |  | County / Local Road |


0 100 200
Feet



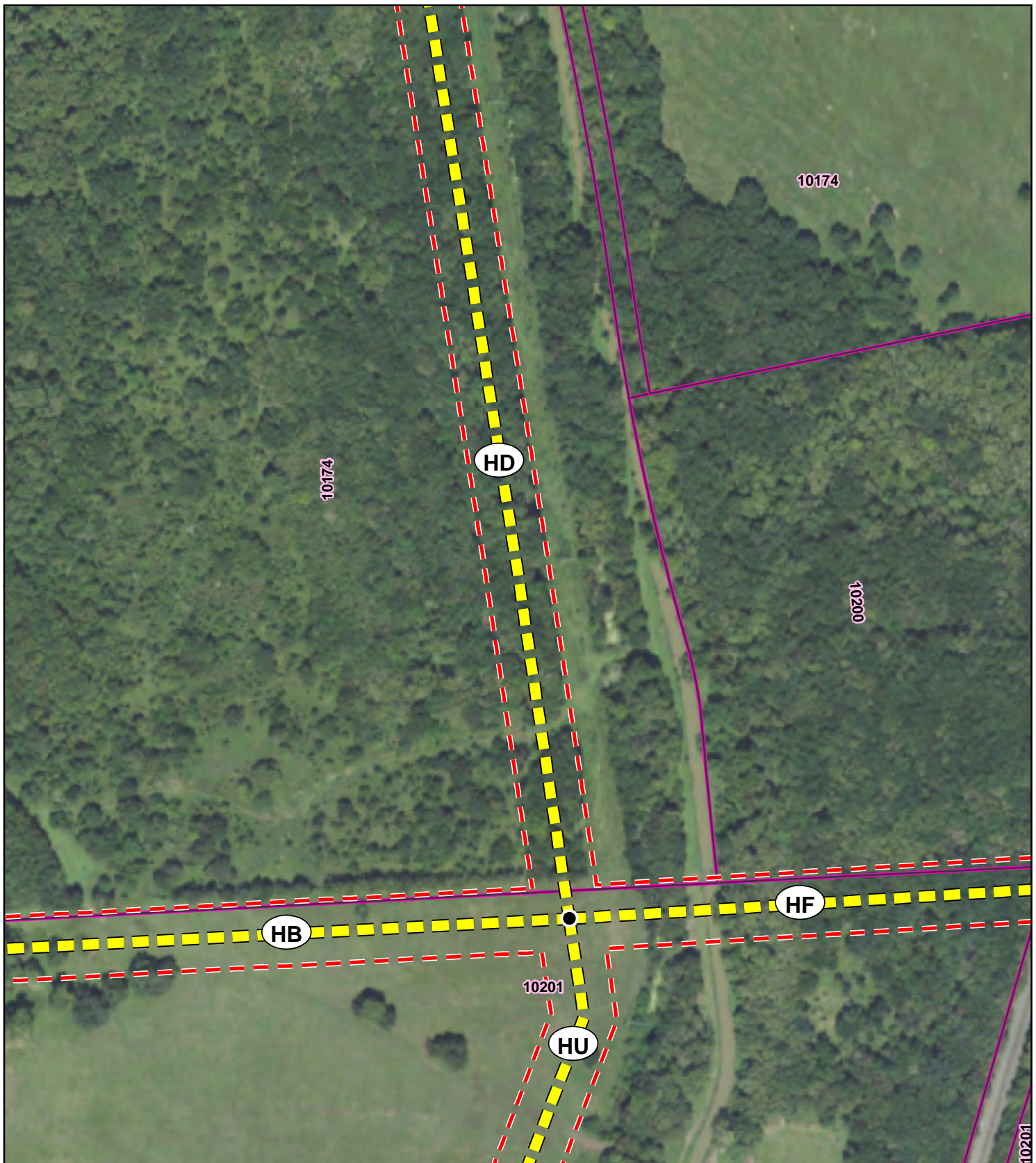
BAILEY TO JONES
CREEK PROJECT

**DIRECTLY AFFECTED
LANDOWNER MAPBOOK**

SHEET 663 OF 843



Date: 9/7/2018



Legend



Habitable Structure and
Map ID



Proposed Transmission
Line Segment and Node



Proposed Estimated
Easement



Directly Affected Parcel



County Parcel



State Highway



FM Road

County / Local Road


0 100 200
Feet



BAILEY TO JONES
CREEK PROJECT

**DIRECTLY AFFECTED
LANDOWNER MAPBOOK**

SHEET 664 OF 843



Date: 9/7/2018



Legend



Habitable Structure and Map ID



Proposed Transmission Line Segment and Node



Proposed Estimated Easement



Directly Affected Parcel



County Parcel



State Highway



FM Road

County / Local Road


0 100 200
Feet



BAILEY TO JONES
CREEK PROJECT

**DIRECTLY AFFECTED
LANDOWNER MAPBOOK**

SHEET 665 OF 843



Date: 9/7/2018



Legend

- | | | | |
|---|---|---|---------------------|
|  | Habitable Structure and Map ID |  | County Parcel |
|  | Proposed Transmission Line Segment and Node |  | State Highway |
|  | Proposed Estimated Easement |  | FM Road |
|  | Directly Affected Parcel |  | County / Local Road |

0 100 200
Feet



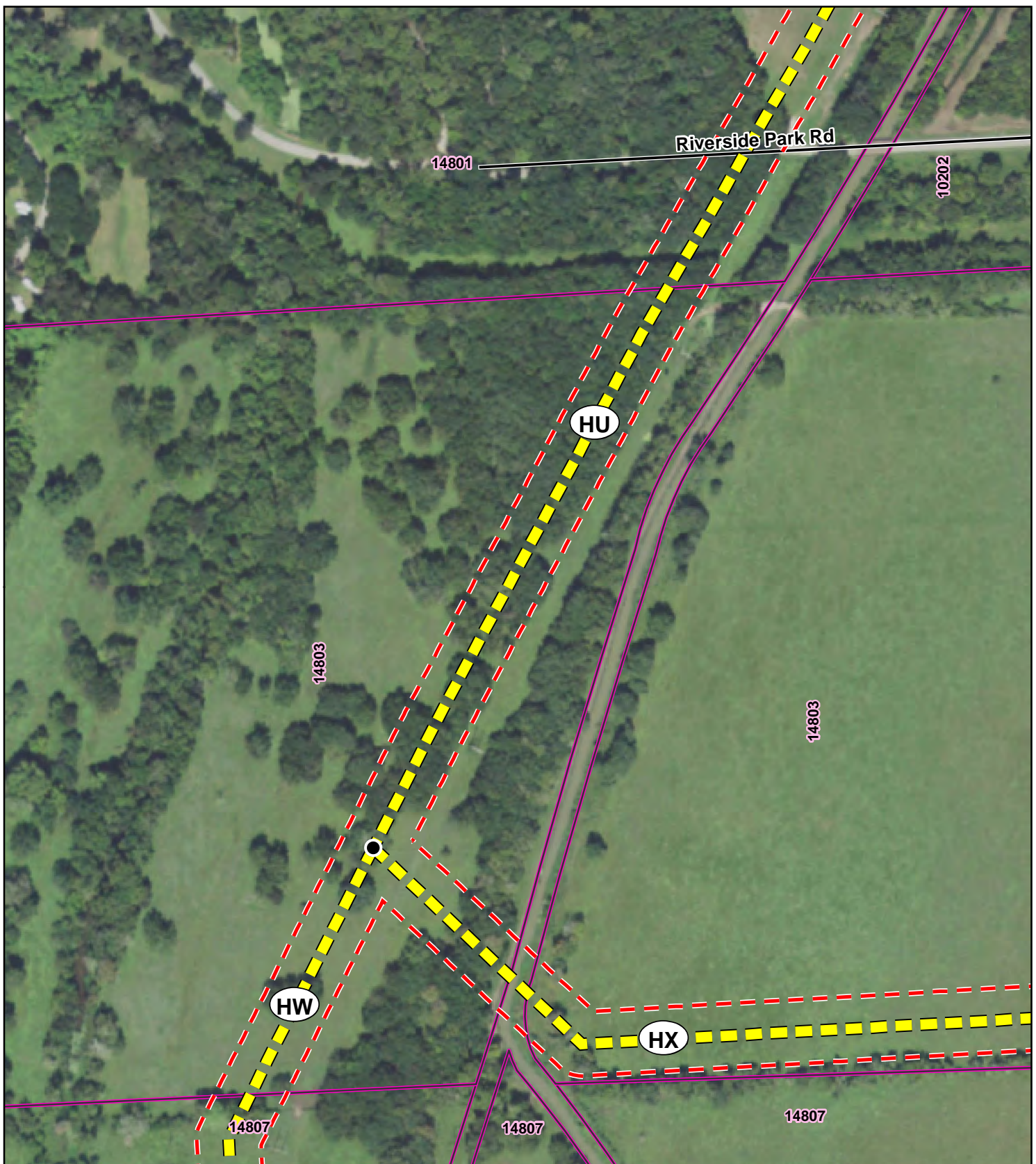
BAILEY TO JONES
CREEK PROJECT

**DIRECTLY AFFECTED
LANDOWNER MAPBOOK**

SHEET 666 OF 843



Date: 9/7/2018



Legend

- | | | | |
|---|---|---|---------------------|
|  | Habitat Structure and Map ID |  | County Parcel |
|  | Proposed Transmission Line Segment and Node |  | State Highway |
|  | Proposed Estimated Easement |  | FM Road |
|  | Directly Affected Parcel |  | County / Local Road |

0 100 200
Feet




BAILEY TO JONES
CREEK PROJECT

**DIRECTLY AFFECTED
LANDOWNER MAPBOOK**

SHEET 667 OF 843



Date: 9/7/2018



Legend



Habitable Structure and Map ID



Proposed Transmission Line Segment and Node



Proposed Estimated Easement



Directly Affected Parcel



County Parcel



State Highway



FM Road

County / Local Road


0 100 200
Feet



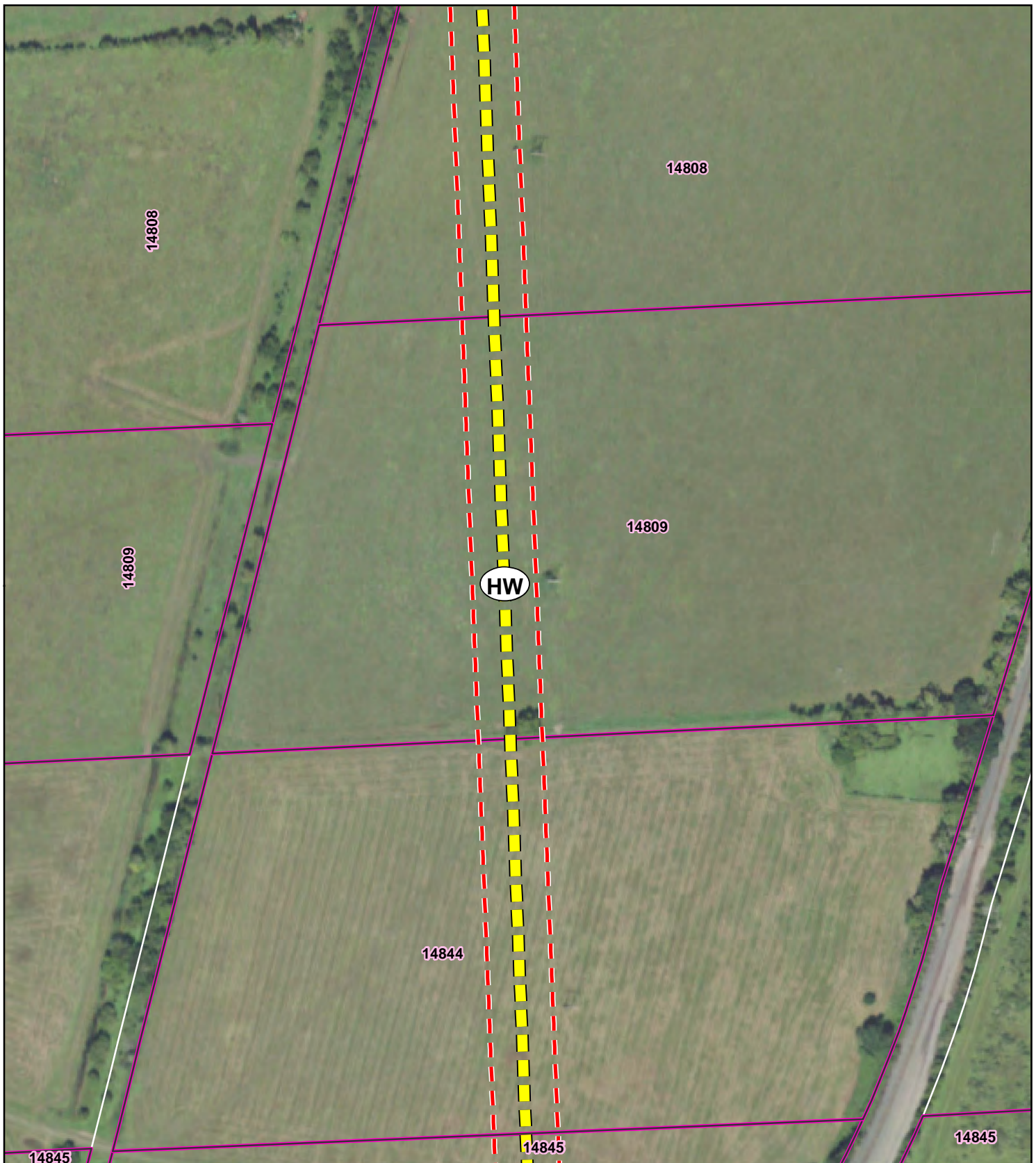
BAILEY TO JONES
CREEK PROJECT

**DIRECTLY AFFECTED
LANDOWNER MAPBOOK**

SHEET 668 OF 843



Date: 9/7/2018



Legend

- | | | | |
|---|---|---|---------------------|
|  | Habitat Structure and Map ID |  | County Parcel |
|  | Proposed Transmission Line Segment and Node |  | State Highway |
|  | Proposed Estimated Easement |  | FM Road |
|  | Directly Affected Parcel |  | County / Local Road |

0 100 200
Feet




BAILEY TO JONES
CREEK PROJECT

**DIRECTLY AFFECTED
LANDOWNER MAPBOOK**

SHEET 669 OF 843



Date: 9/7/2018



Legend



Habitable Structure and
Map ID



Proposed Transmission
Line Segment and Node



Proposed Estimated
Easement



Directly Affected Parcel



County Parcel



State Highway



FM Road

County / Local Road


0 100 200
Feet



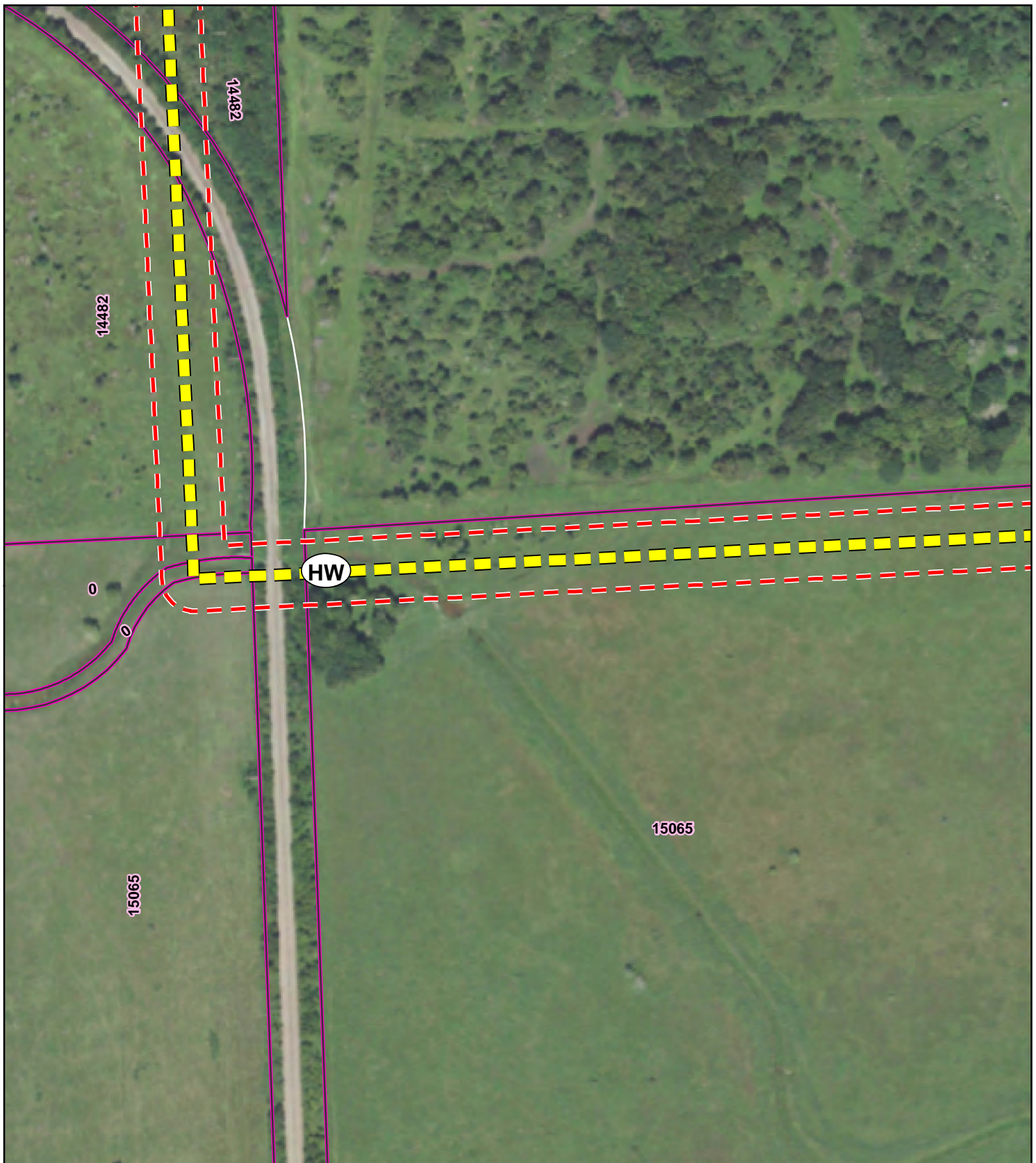
BAILEY TO JONES
CREEK PROJECT

**DIRECTLY AFFECTED
LANDOWNER MAPBOOK**

SHEET 670 OF 843



Date: 9/7/2018



Legend

- | | | | |
|--|---|--|---------------------|
| | Habitable Structure and Map ID | | County Parcel |
| | Proposed Transmission Line Segment and Node | | State Highway |
| | Proposed Estimated Easement | | FM Road |
| | Directly Affected Parcel | | County / Local Road |

0 100 200
Feet



BAILEY TO JONES
CREEK PROJECT

**DIRECTLY AFFECTED
LANDOWNER MAPBOOK**

SHEET 671 OF 843



Date: 9/7/2018



Legend

- | | | | |
|---|---|---|---------------------|
|  | Habitable Structure and Map ID |  | County Parcel |
|  | Proposed Transmission Line Segment and Node |  | State Highway |
|  | Proposed Estimated Easement |  | FM Road |
|  | Directly Affected Parcel |  | County / Local Road |

0 100 200
Feet




BAILEY TO JONES
CREEK PROJECT

**DIRECTLY AFFECTED
LANDOWNER MAPBOOK**

SHEET 672 OF 843



Date: 9/7/2018



Legend

- | | | | |
|---|---|---|---------------------|
|  | Habitable Structure and Map ID |  | County Parcel |
|  | Proposed Transmission Line Segment and Node |  | State Highway |
|  | Proposed Estimated Easement |  | FM Road |
|  | Directly Affected Parcel |  | County / Local Road |

0 100 200
Feet



BAILEY TO JONES
CREEK PROJECT

**DIRECTLY AFFECTED
LANDOWNER MAPBOOK**

SHEET 673 OF 843



Date: 9/7/2018



Legend



Habitable Structure and Map ID



Proposed Transmission Line Segment and Node



Proposed Estimated Easement



Directly Affected Parcel



County Parcel



State Highway



FM Road



County / Local Road

0 100 200
Feet



BAILEY TO JONES
CREEK PROJECT

**DIRECTLY AFFECTED
LANDOWNER MAPBOOK**

SHEET 674 OF 843



Date: 9/7/2018



Legend



Habitable Structure and Map ID



Proposed Transmission Line Segment and Node



Proposed Estimated Easement



Directly Affected Parcel



County Parcel



State Highway



FM Road

County / Local Road


0 100 200
Feet



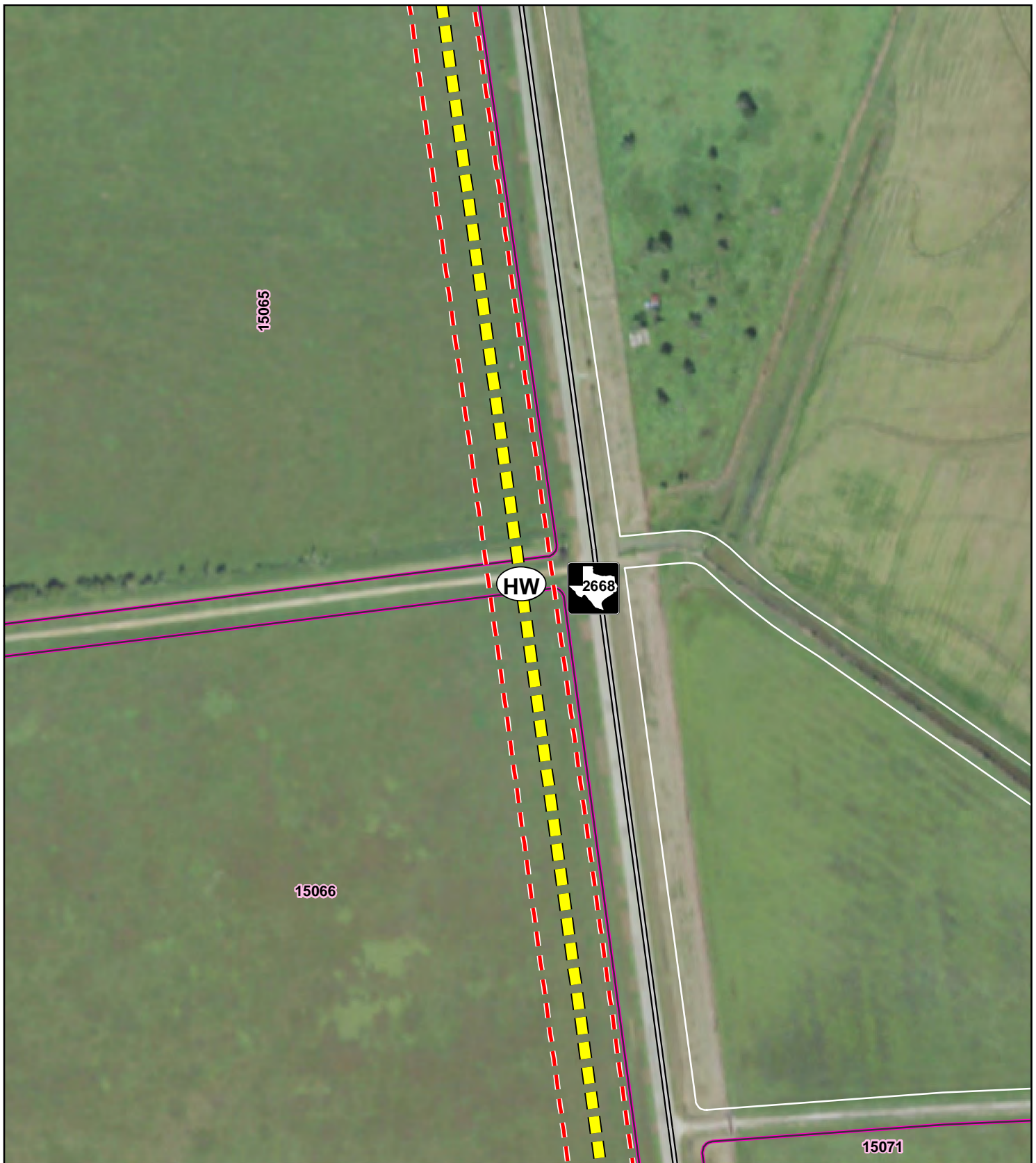
BAILEY TO JONES
CREEK PROJECT

**DIRECTLY AFFECTED
LANDOWNER MAPBOOK**

SHEET 675 OF 843



Date: 9/7/2018



Legend

- | | | | |
|---|---|---|---------------------|
|  | Habitat Structure and Map ID |  | County Parcel |
|  | Proposed Transmission Line Segment and Node |  | State Highway |
|  | Proposed Estimated Easement |  | FM Road |
|  | Directly Affected Parcel |  | County / Local Road |

0 100 200
Feet



BAILEY TO JONES
CREEK PROJECT

**DIRECTLY AFFECTED
LANDOWNER MAPBOOK**

SHEET 676 OF 843



Date: 9/7/2018



Legend

- | | | | |
|---|---|---|---------------------|
|  | Habitable Structure and Map ID |  | County Parcel |
|  | Proposed Transmission Line Segment and Node |  | State Highway |
|  | Proposed Estimated Easement |  | FM Road |
|  | Directly Affected Parcel |  | County / Local Road |

0 100 200
Feet



BAILEY TO JONES
CREEK PROJECT

**DIRECTLY AFFECTED
LANDOWNER MAPBOOK**

SHEET 677 OF 843



Date: 9/7/2018



Legend

- | | | | |
|---|---|---|---------------------|
|  | Habitable Structure and Map ID |  | County Parcel |
|  | Proposed Transmission Line Segment and Node |  | State Highway |
|  | Proposed Estimated Easement |  | FM Road |
|  | Directly Affected Parcel |  | County / Local Road |

0 100 200
Feet



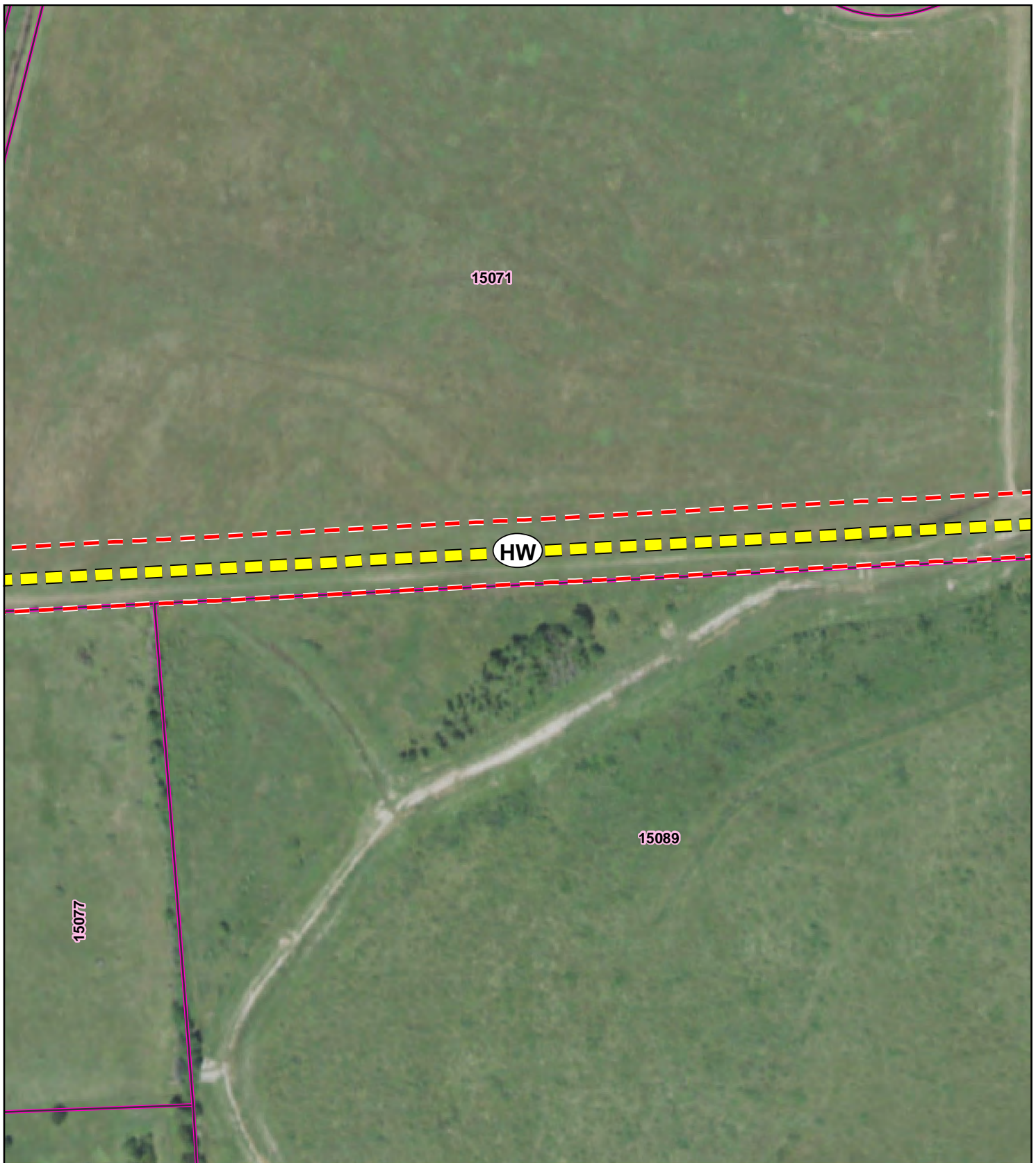
BAILEY TO JONES
CREEK PROJECT

**DIRECTLY AFFECTED
LANDOWNER MAPBOOK**

SHEET 678 OF 843



Date: 9/7/2018



Legend

- | | | | |
|---|---|---|---------------------|
|  | Habitat Structure and Map ID |  | County Parcel |
|  | Proposed Transmission Line Segment and Node |  | State Highway |
|  | Proposed Estimated Easement |  | FM Road |
|  | Directly Affected Parcel |  | County / Local Road |

0 100 200
Feet



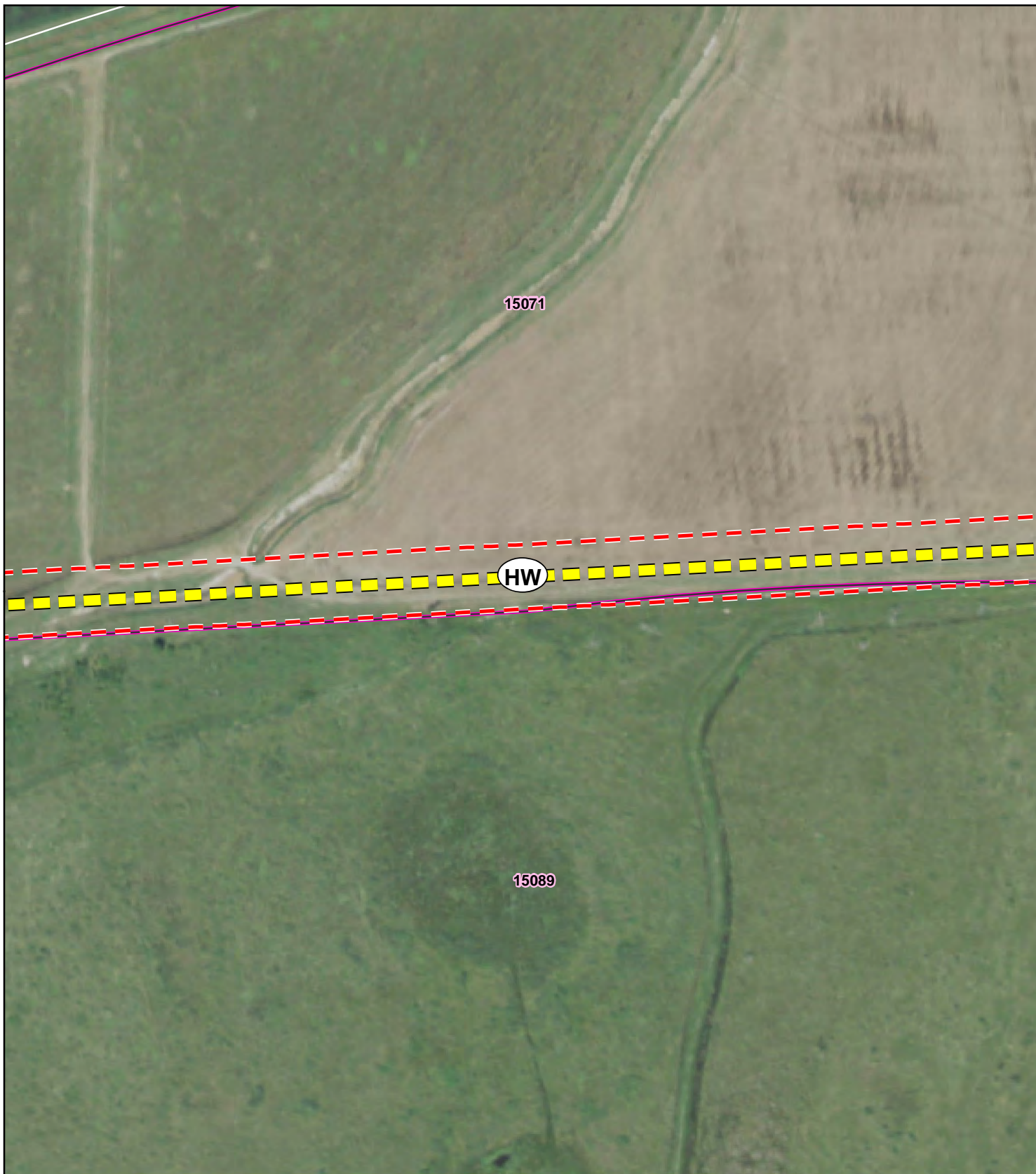
BAILEY TO JONES
CREEK PROJECT

**DIRECTLY AFFECTED
LANDOWNER MAPBOOK**

SHEET 679 OF 843



Date: 9/7/2018



Legend

- | | | | |
|---|---|---|---------------------|
|  | Habitat Structure and Map ID |  | County Parcel |
|  | Proposed Transmission Line Segment and Node |  | State Highway |
|  | Proposed Estimated Easement |  | FM Road |
|  | Directly Affected Parcel |  | County / Local Road |

0 100 200
Feet



BAILEY TO JONES
CREEK PROJECT

**DIRECTLY AFFECTED
LANDOWNER MAPBOOK**

SHEET 680 OF 843



Date: 9/7/2018



Legend

- | | | | |
|---|---|---|---------------------|
|  | Habitat Structure and Map ID |  | County Parcel |
|  | Proposed Transmission Line Segment and Node |  | State Highway |
|  | Proposed Estimated Easement |  | FM Road |
|  | Directly Affected Parcel |  | County / Local Road |

0 100 200
Feet



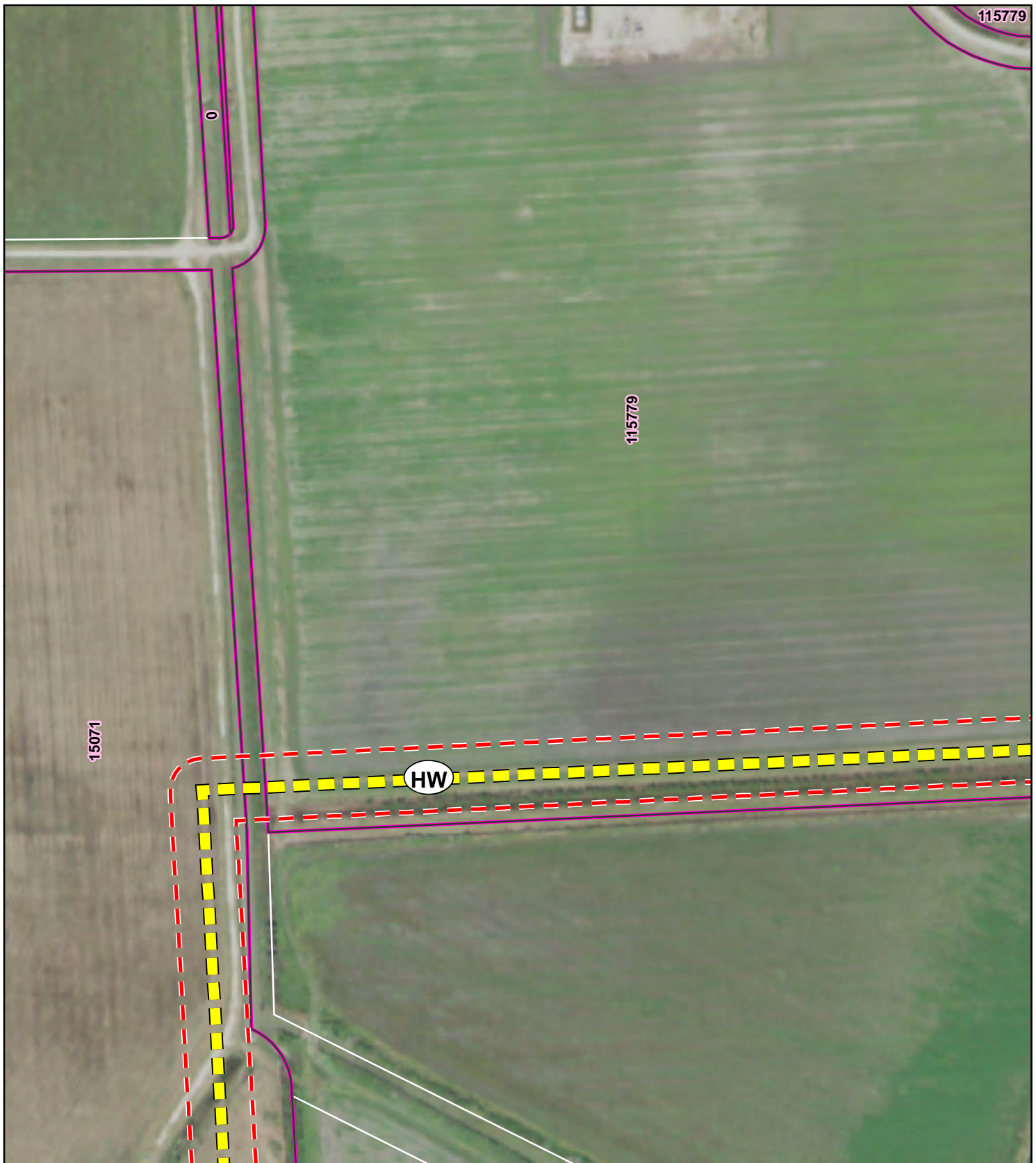
BAILEY TO JONES
CREEK PROJECT

**DIRECTLY AFFECTED
LANDOWNER MAPBOOK**

SHEET 681 OF 843



Date: 9/7/2018



Legend

- | | | | |
|---|---|---|---------------------|
|  | Habitable Structure and Map ID |  | County Parcel |
|  | Proposed Transmission Line Segment and Node |  | State Highway |
|  | Proposed Estimated Easement |  | FM Road |
|  | Directly Affected Parcel |  | County / Local Road |

0 100 200
Feet



BAILEY TO JONES
CREEK PROJECT

**DIRECTLY AFFECTED
LANDOWNER MAPBOOK**

SHEET 682 OF 843



Date: 9/7/2018



Legend



Habitable Structure and Map ID



Proposed Transmission Line Segment and Node



Proposed Estimated Easement



Directly Affected Parcel



County Parcel



State Highway



FM Road

County / Local Road


0 100 200
Feet



BAILEY TO JONES
CREEK PROJECT

**DIRECTLY AFFECTED
LANDOWNER MAPBOOK**

SHEET 683 OF 843



Date: 9/7/2018



Legend

-  Habitable Structure and Map ID
-  Proposed Transmission Line Segment and Node
-  Proposed Estimated Easement
-  Directly Affected Parcel
-  County Parcel
-  State Highway
-  FM Road
-  County / Local Road

0 100 200
Feet



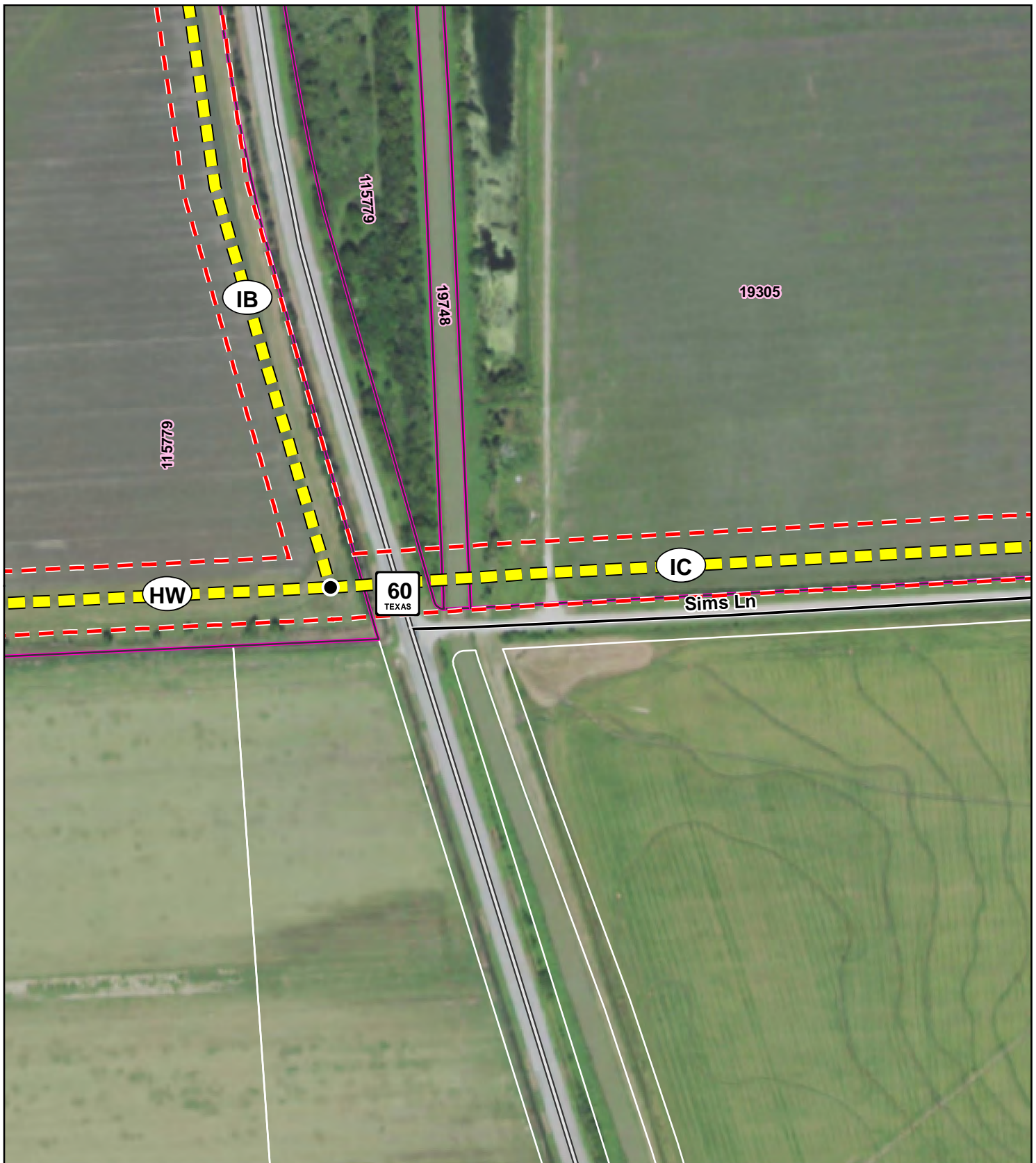
BAILEY TO JONES
CREEK PROJECT

**DIRECTLY AFFECTED
LANDOWNER MAPBOOK**

SHEET 684 OF 843



Date: 9/7/2018



Legend

- | | | | |
|--|---|--|---------------------|
| | Habitat Structure and Map ID | | County Parcel |
| | Proposed Transmission Line Segment and Node | | State Highway |
| | Proposed Estimated Easement | | FM Road |
| | Directly Affected Parcel | | County / Local Road |

0 100 200
Feet



BAILEY TO JONES
CREEK PROJECT

**DIRECTLY AFFECTED
LANDOWNER MAPBOOK**

SHEET 685 OF 843



Date: 9/7/2018



Legend

- | | |
|---|---|
|  Habitable Structure and Map ID |  County Parcel |
|  Proposed Transmission Line Segment and Node |  State Highway |
|  Proposed Estimated Easement |  FM Road |
|  Directly Affected Parcel |  County / Local Road |

0 100 200
Feet



BAILEY TO JONES
CREEK PROJECT

**DIRECTLY AFFECTED
LANDOWNER MAPBOOK**

SHEET 686 OF 843



Date: 9/7/2018



Legend

- | | | | |
|---|---|---|---------------------|
|  | Habitat Structure and Map ID |  | County Parcel |
|  | Proposed Transmission Line Segment and Node |  | State Highway |
|  | Proposed Estimated Easement |  | FM Road |
|  | Directly Affected Parcel |  | County / Local Road |

0 100 200
Feet



BAILEY TO JONES
CREEK PROJECT

**DIRECTLY AFFECTED
LANDOWNER MAPBOOK**

SHEET 687 OF 843



Date: 9/7/2018



Legend



Habitable Structure and Map ID



Proposed Transmission Line Segment and Node



Proposed Estimated Easement



Directly Affected Parcel



County Parcel



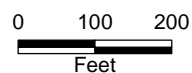
State Highway



FM Road




County / Local Road



BAILEY TO JONES
CREEK PROJECT

**DIRECTLY AFFECTED
LANDOWNER MAPBOOK**

SHEET 688 OF 843



Date: 9/7/2018



Legend



Habitable Structure and Map ID



Proposed Transmission Line Segment and Node



Proposed Estimated Easement



Directly Affected Parcel



County Parcel



State Highway



FM Road



County / Local Road


0 100 200
Feet



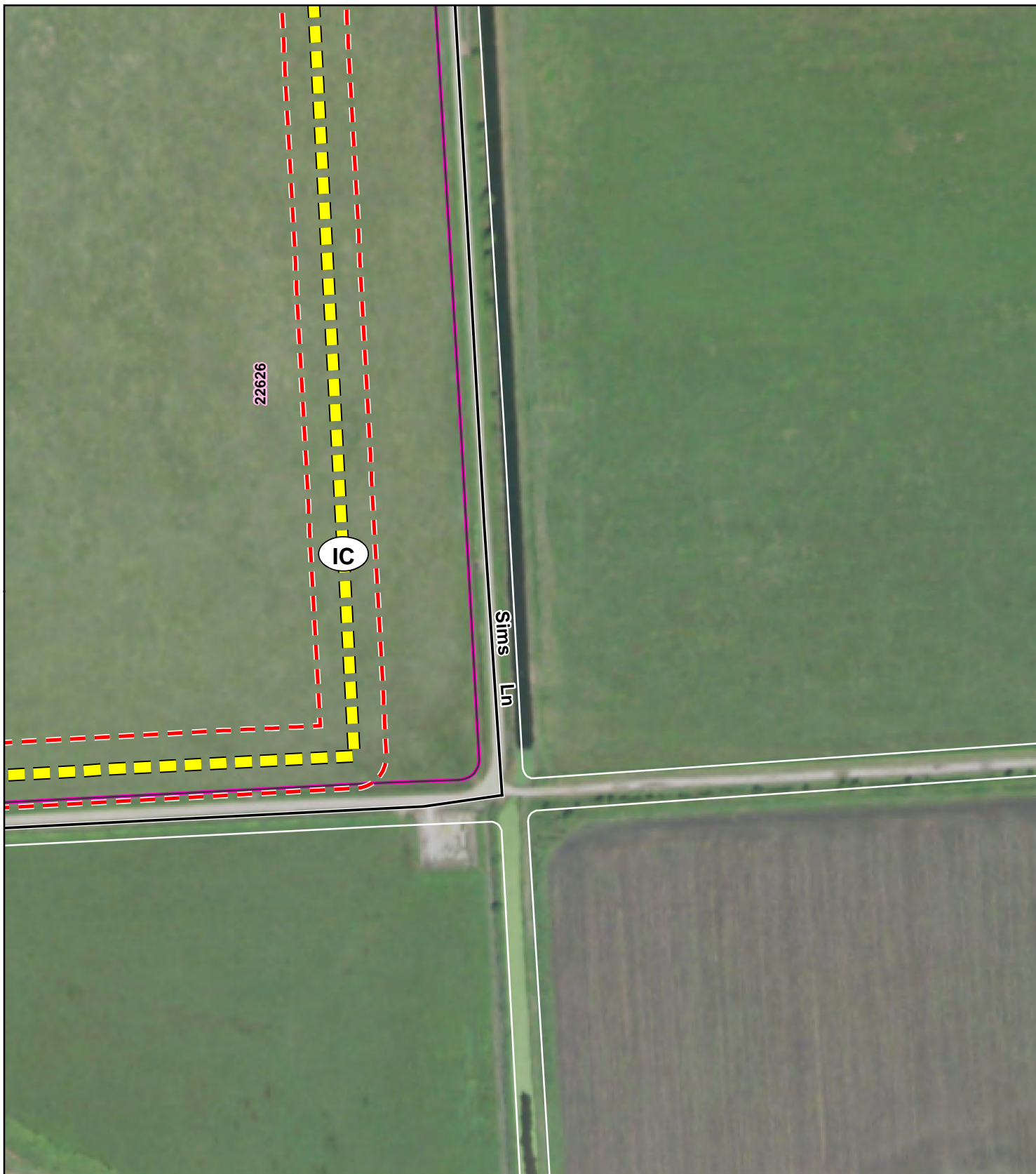
BAILEY TO JONES
CREEK PROJECT

**DIRECTLY AFFECTED
LANDOWNER MAPBOOK**

SHEET 689 OF 843



Date: 9/7/2018



Legend



Habitable Structure and Map ID



Proposed Transmission Line Segment and Node



Proposed Estimated Easement



Directly Affected Parcel



County Parcel



State Highway



FM Road

County / Local Road


0 100 200
Feet



BAILEY TO JONES
CREEK PROJECT

**DIRECTLY AFFECTED
LANDOWNER MAPBOOK**


SHEET 690 OF 843



Date: 9/7/2018



Legend

- | | | | |
|---|---|---|---------------------|
|   | Habitable Structure and Map ID |  | County Parcel |
|  | Proposed Transmission Line Segment and Node |  | State Highway |
|  | Proposed Estimated Easement |  | FM Road |
|  | Directly Affected Parcel |  | County / Local Road |

0 100 200
Feet



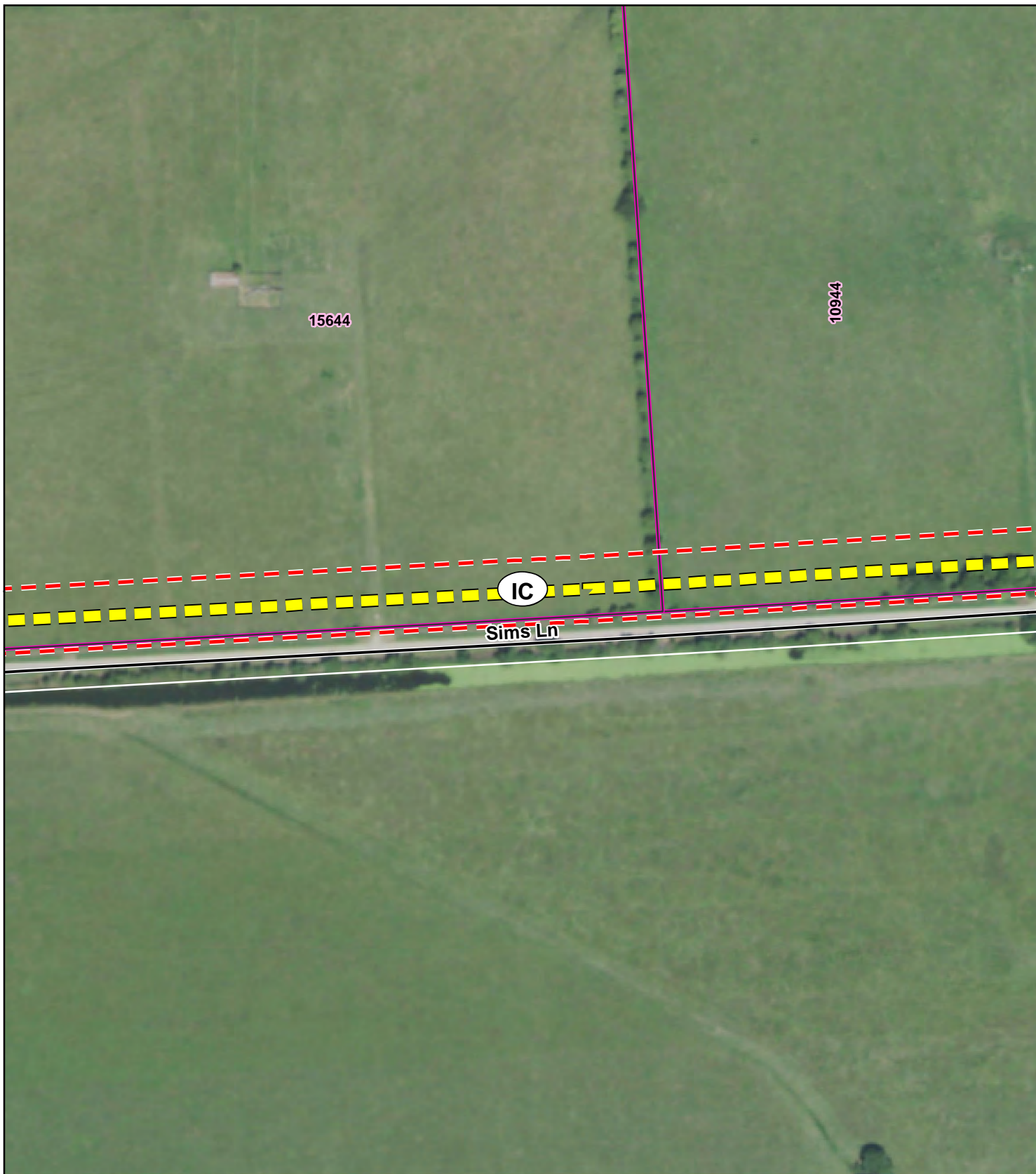
BAILEY TO JONES
CREEK PROJECT

**DIRECTLY AFFECTED
LANDOWNER MAPBOOK**

SHEET 691 OF 843



Date: 9/7/2018



Legend Habitability Structure and Map ID Proposed Transmission Line Segment and Node Proposed Estimated Easement Directly Affected Parcel		County Parcel State Highway FM Road County / Local Road	0 100 200 Feet 	BAILEY TO JONES CREEK PROJECT DIRECTLY AFFECTED LANDOWNER MAPBOOK SHEET 692 OF 843 Date: 9/7/2018
--	--	--	-----------------------	--



Legend

- | | | | |
|---|---|---|---------------------|
|  | Habitat Structure and Map ID |  | County Parcel |
|  | Proposed Transmission Line Segment and Node |  | State Highway |
|  | Proposed Estimated Easement |  | FM Road |
|  | Directly Affected Parcel |  | County / Local Road |

0 100 200
Feet



BAILEY TO JONES
CREEK PROJECT

**DIRECTLY AFFECTED
LANDOWNER MAPBOOK**

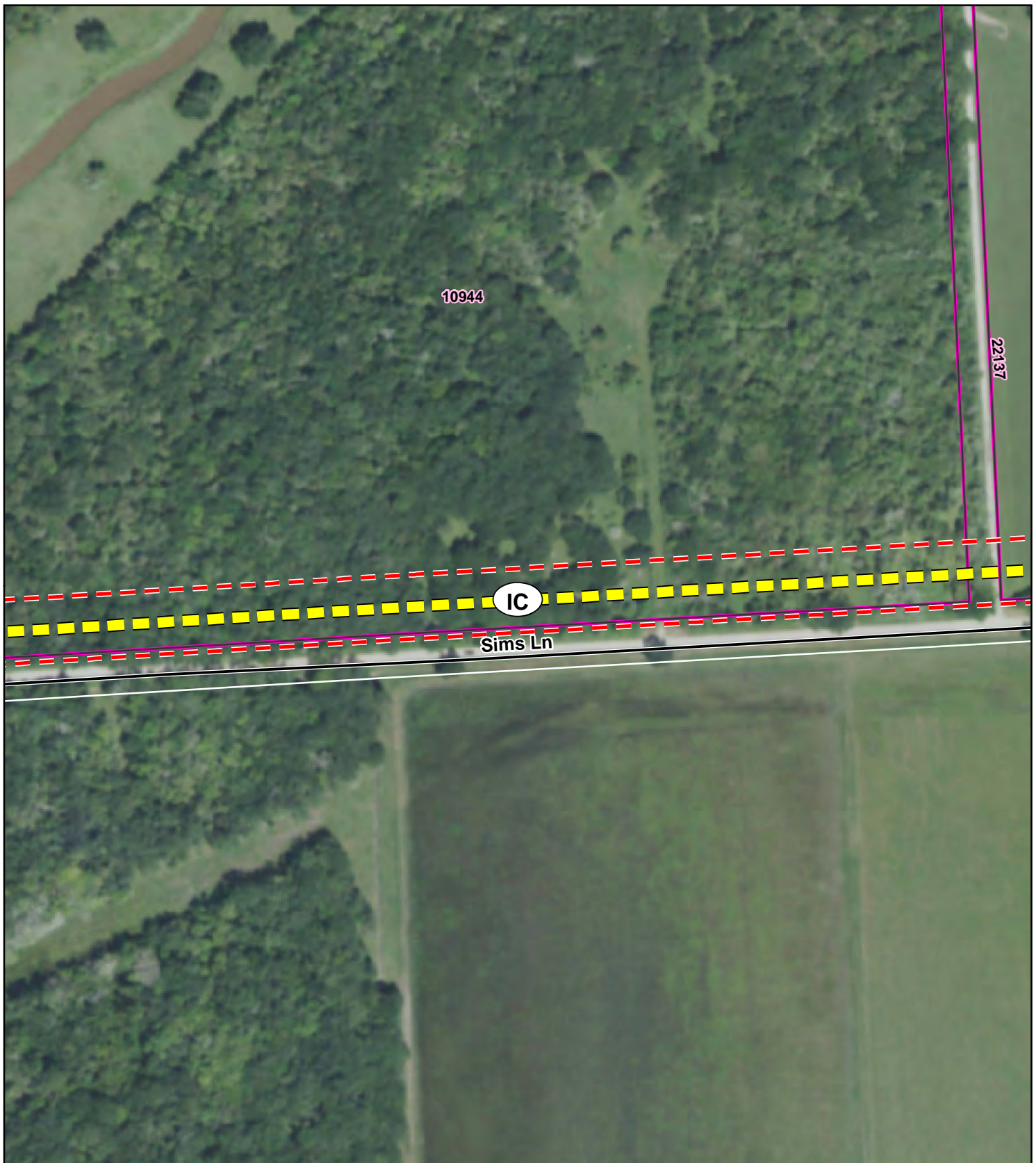
SHEET 693 OF 843



Date: 9/7/2018



Legend Habitable Structure and Map ID Proposed Transmission Line Segment and Node Proposed Estimated Easement Directly Affected Parcel		County Parcel State Highway FM Road County / Local Road		0 100 200 Feet 	BAILEY TO JONES CREEK PROJECT DIRECTLY AFFECTED LANDOWNER MAPBOOK SHEET 694 OF 843
---	--	--	--	-----------------------	--



Legend

- | | |
|---|---|
|  Habitable Structure and Map ID |  County Parcel |
|  Proposed Transmission Line Segment and Node |  State Highway |
|  Proposed Estimated Easement |  FM Road |
|  Directly Affected Parcel |  County / Local Road |

0 100 200
Feet



BAILEY TO JONES
CREEK PROJECT

**DIRECTLY AFFECTED
LANDOWNER MAPBOOK**

SHEET 695 OF 843



Date: 9/7/2018



Legend

- | | |
|---|---|
|  Habitable Structure and Map ID |  County Parcel |
|  Proposed Transmission Line Segment and Node |  State Highway |
|  Proposed Estimated Easement |  FM Road |
|  Directly Affected Parcel |  County / Local Road |


0 100 200
Feet



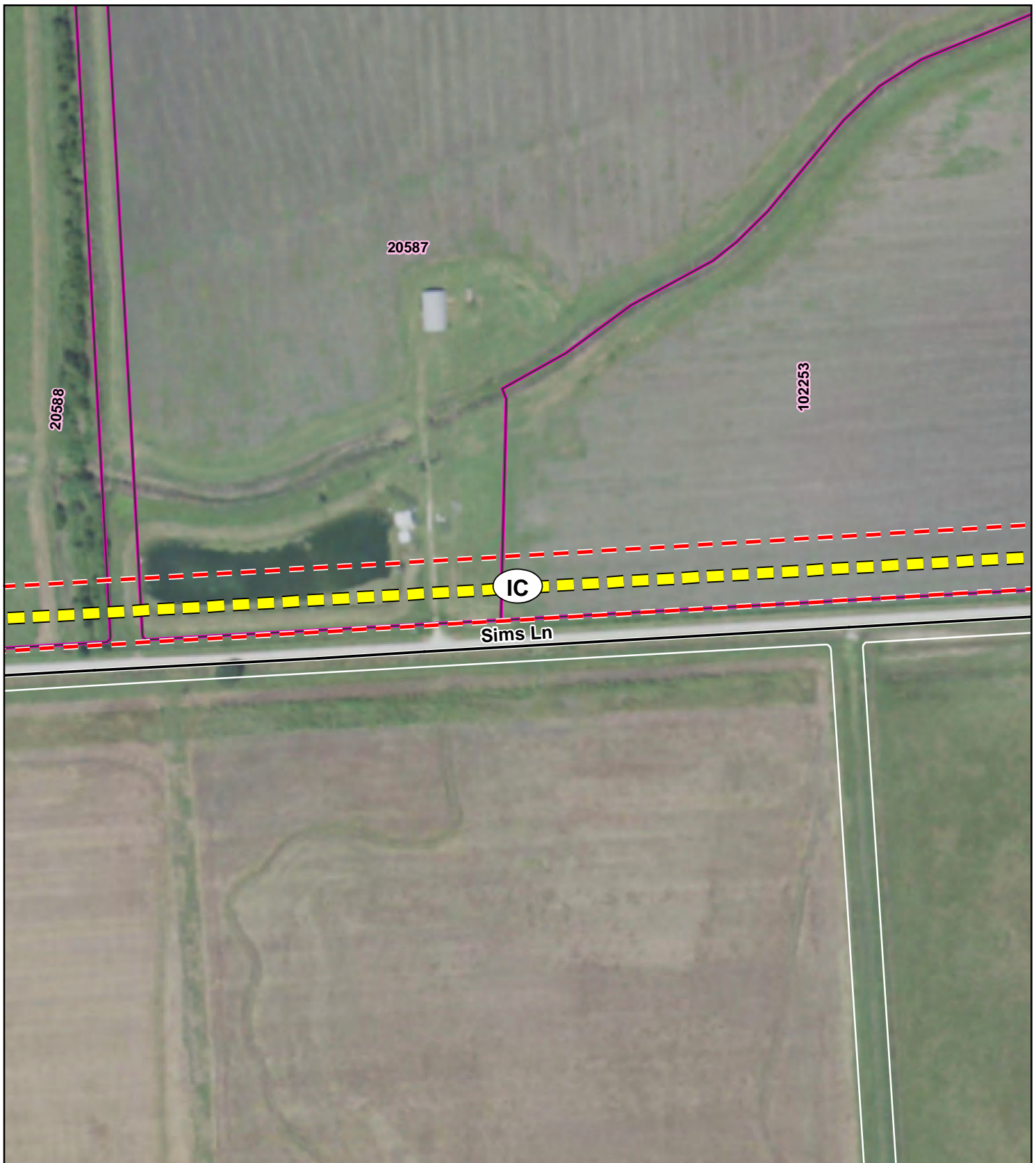
BAILEY TO JONES
CREEK PROJECT

**DIRECTLY AFFECTED
LANDOWNER MAPBOOK**

SHEET 696 OF 843



Date: 9/7/2018



Legend

- | | |
|---|---|
|  Habitable Structure and Map ID |  County Parcel |
|  Proposed Transmission Line Segment and Node |  State Highway |
|  Proposed Estimated Easement |  FM Road |
|  Directly Affected Parcel |  County / Local Road |

0 100 200
Feet



BAILEY TO JONES
CREEK PROJECT

**DIRECTLY AFFECTED
LANDOWNER MAPBOOK**

SHEET 697 OF 843



Date: 9/7/2018

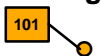
20587

102253

IC

Sims Ln

Legend



Habitable Structure and Map ID



Proposed Transmission Line Segment and Node



Proposed Estimated Easement



Directly Affected Parcel



County Parcel



State Highway



FM Road

County / Local Road


0 100 200
Feet



BAILEY TO JONES
CREEK PROJECT

**DIRECTLY AFFECTED
LANDOWNER MAPBOOK**

SHEET 698 OF 843



Date: 9/7/2018



Legend

- | | | | |
|---|---|---|---------------------|
|  | Habitat Structure and Map ID |  | County Parcel |
|  | Proposed Transmission Line Segment and Node |  | State Highway |
|  | Proposed Estimated Easement |  | FM Road |
|  | Directly Affected Parcel |  | County / Local Road |

0 100 200
Feet




BAILEY TO JONES
CREEK PROJECT

**DIRECTLY AFFECTED
LANDOWNER MAPBOOK**

SHEET 699 OF 843



Date: 9/7/2018



Legend

- | | | | |
|---|---|---|---------------------|
|  | Habitable Structure and Map ID |  | County Parcel |
|  | Proposed Transmission Line Segment and Node |  | State Highway |
|  | Proposed Estimated Easement |  | FM Road |
|  | Directly Affected Parcel |  | County / Local Road |

0 100 200
Feet



BAILEY TO JONES
CREEK PROJECT

**DIRECTLY AFFECTED
LANDOWNER MAPBOOK**

SHEET 700 OF 843



Date: 9/7/2018