



## Legend

- |   |   |   |                     |
|---|---|---|---------------------|
|  | Habitat Structure and Map ID                |  | County Parcel       |
|  | Proposed Transmission Line Segment and Node |  | State Highway       |
|  | Proposed Estimated Easement                 |  | FM Road             |
|  | Directly Affected Parcel                    |  | County / Local Road |

0 100 200  
Feet



BAILEY TO JONES  
CREEK PROJECT

**DIRECTLY AFFECTED  
LANDOWNER MAPBOOK**

SHEET 501 OF 843

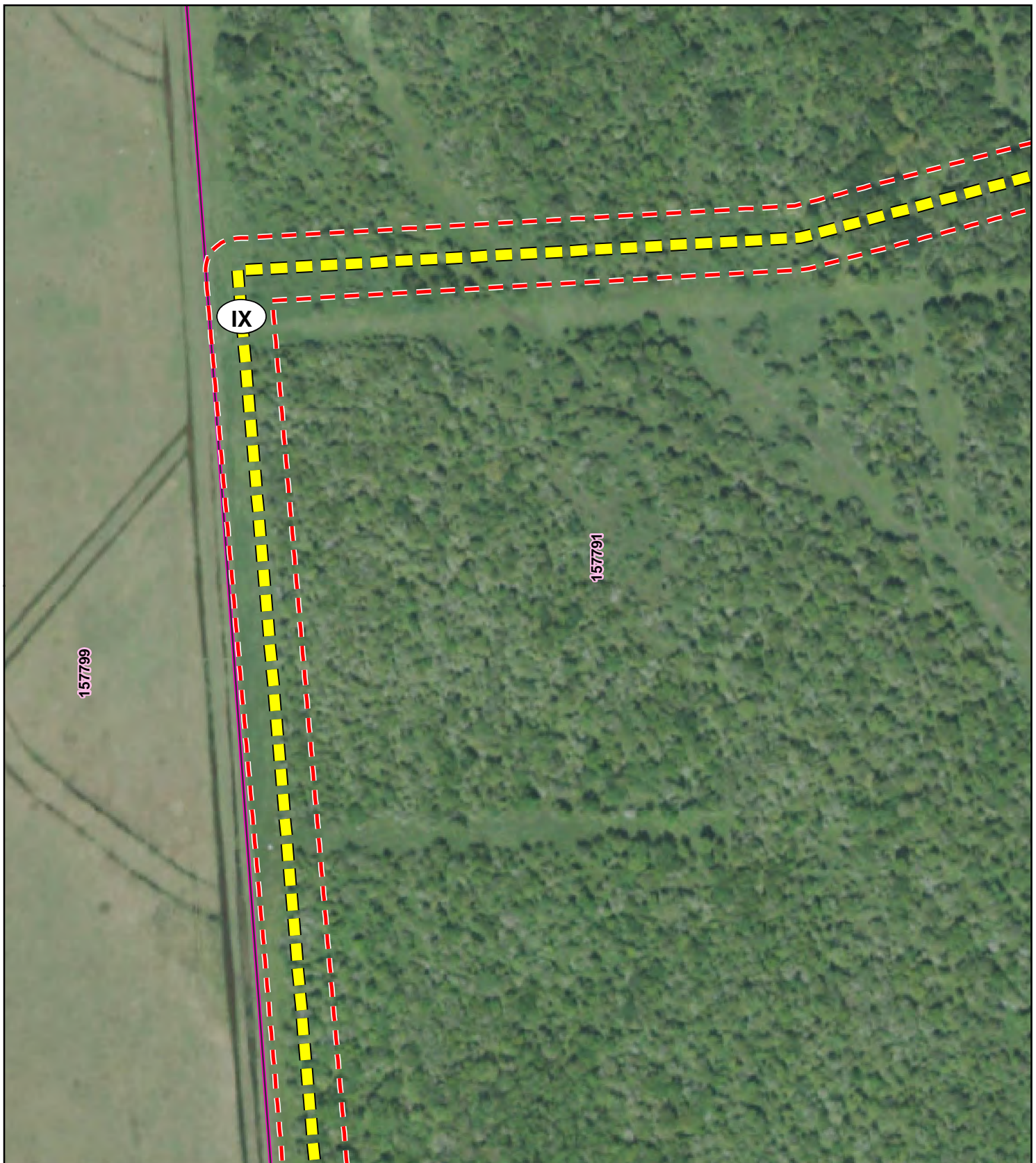


Date: 9/7/2018









## Legend

- |   |   |  |                     |
|---|---|--|---------------------|
|  101   | Habitable Structure and Map ID              |           | County Parcel       |
|  AA    | Proposed Transmission Line Segment and Node |  36 TEXAS | State Highway       |
|        | Proposed Estimated Easement                 |  521      | FM Road             |
|  10111 | Directly Affected Parcel                    |           | County / Local Road |

0 100 200  
Feet



BAILEY TO JONES  
CREEK PROJECT

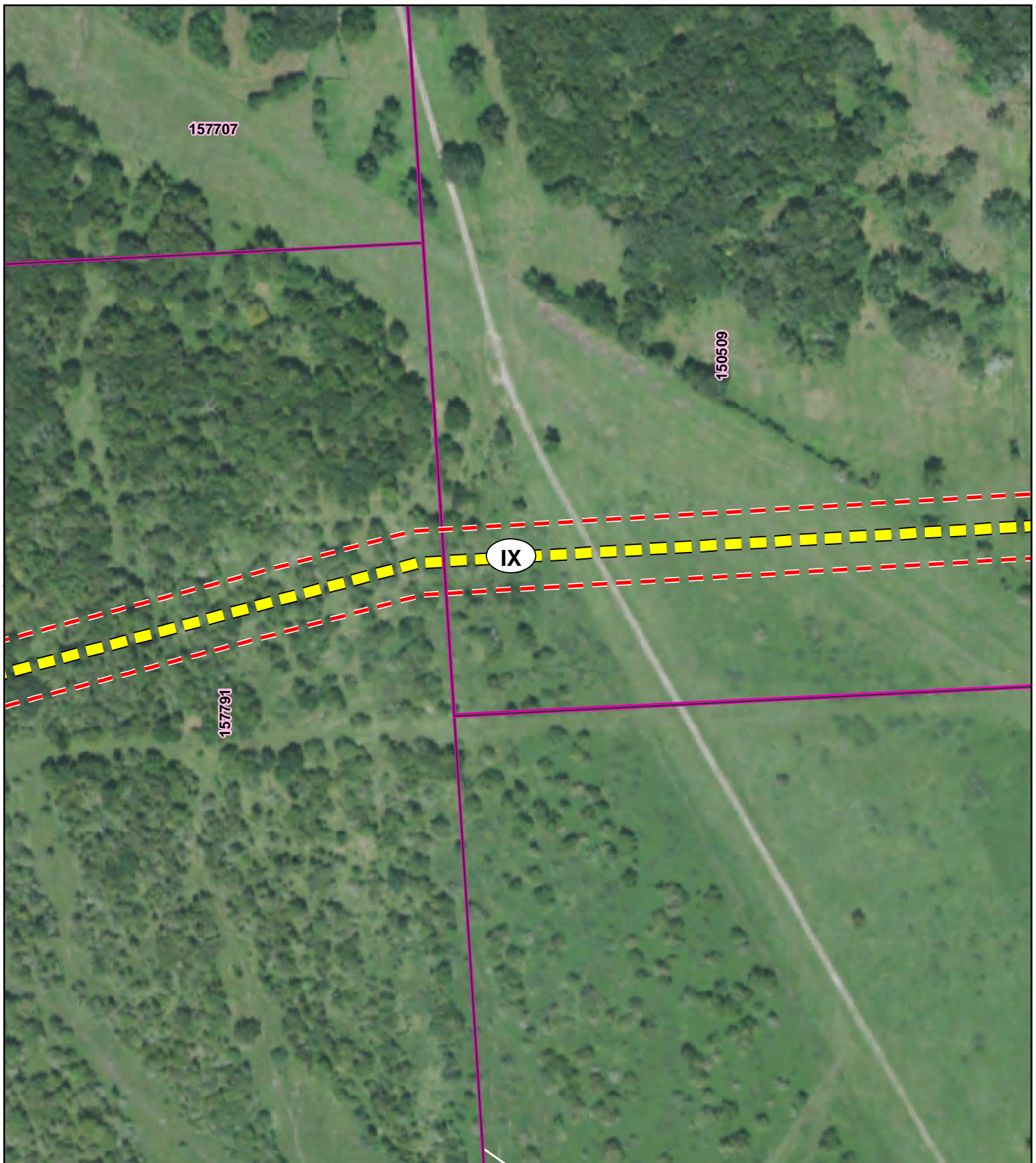
**DIRECTLY AFFECTED  
LANDOWNER MAPBOOK**

SHEET 503 OF 843



Date: 9/7/2018





# Legend

- |   |   |
|---|---|
|  Habitable Structure and Map ID              |  County Parcel       |
|  Proposed Transmission Line Segment and Node |  State Highway       |
|  Proposed Estimated Easement                 |  FM Road             |
|  Directly Affected Parcel                    |  County / Local Road |

0 100 200  
Feet



BAILEY TO JONES  
CREEK PROJECT

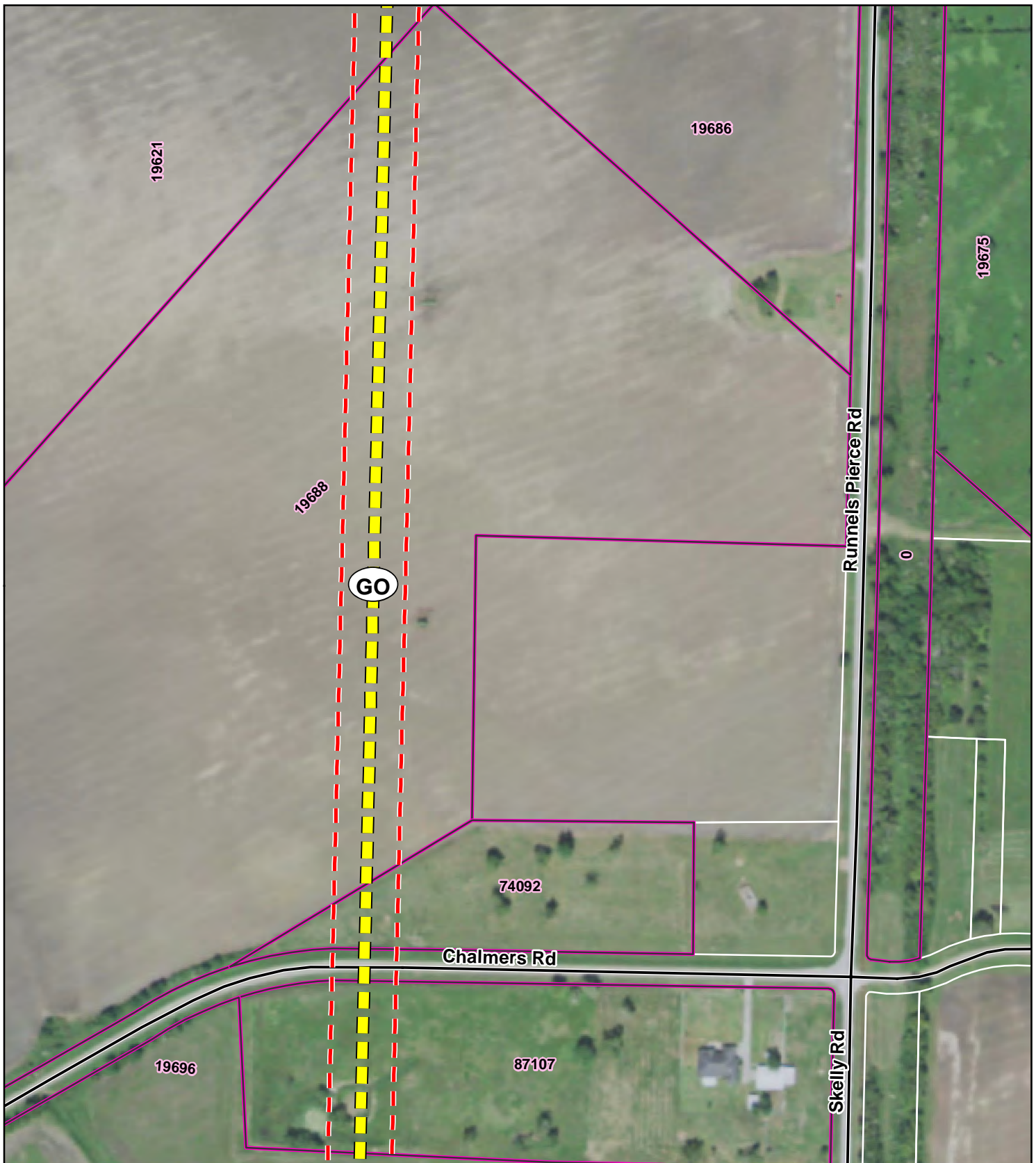
**DIRECTLY AFFECTED  
LANDOWNER MAPBOOK**

SHEET 504 OF 843



Date: 9/7/2018





### Legend

- |   |   |   |                     |
|---|---|---|---------------------|
|  | Habitat Structure and Map ID                |  | County Parcel       |
|  | Proposed Transmission Line Segment and Node |  | State Highway       |
|  | Proposed Estimated Easement                 |  | FM Road             |
|  | Directly Affected Parcel                    |  | County / Local Road |

0 100 200  
Feet



BAILEY TO JONES  
CREEK PROJECT

**DIRECTLY AFFECTED  
LANDOWNER MAPBOOK**

SHEET 505 OF 843



Date: 9/7/2018





## Legend



Habitable Structure and Map ID



Proposed Transmission Line Segment and Node



Proposed Estimated Easement



Directly Affected Parcel



County Parcel



State Highway



FM Road

County / Local Road


0 100 200  
Feet



BAILEY TO JONES  
CREEK PROJECT

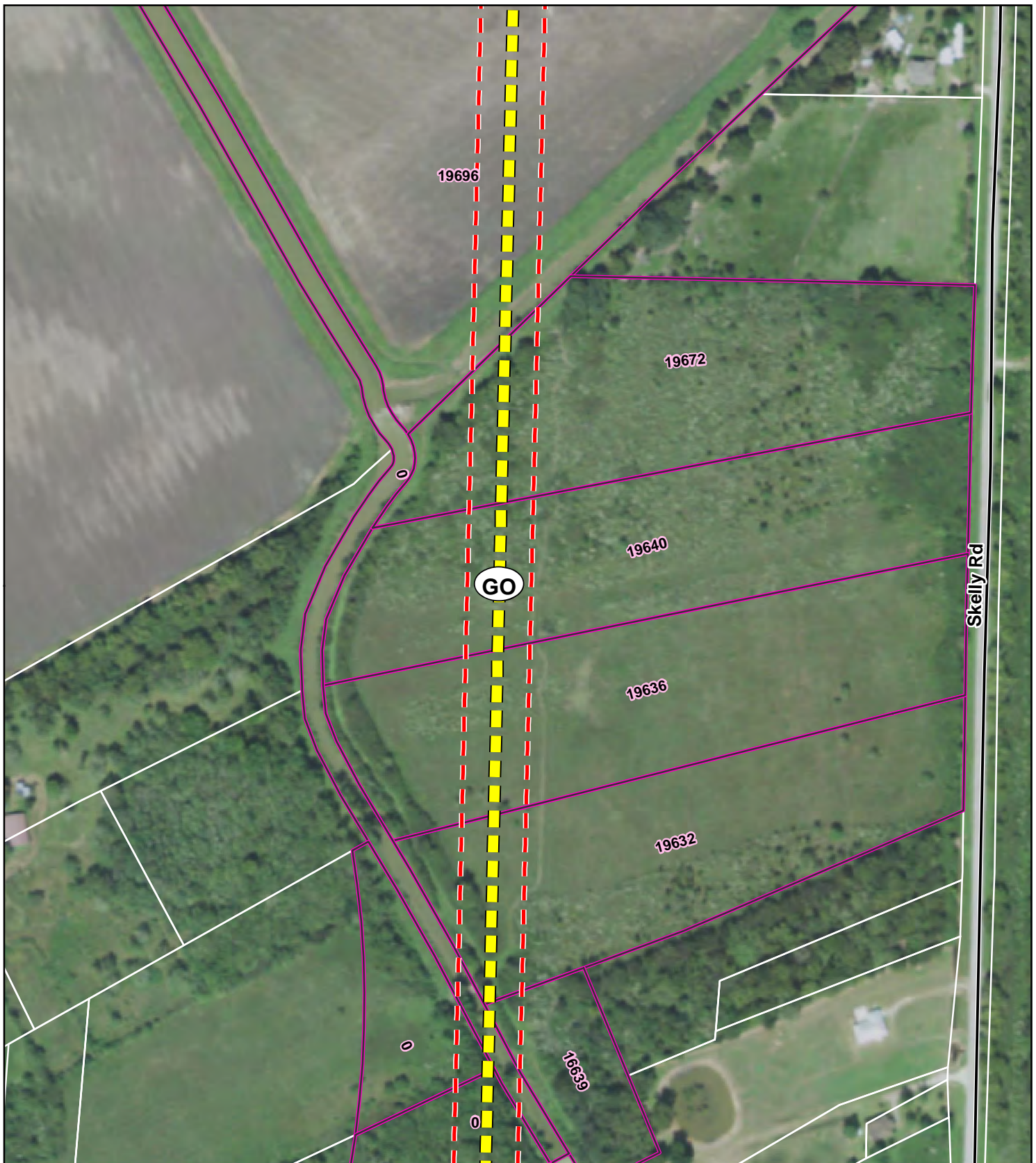
**DIRECTLY AFFECTED  
LANDOWNER MAPBOOK**

SHEET 506 OF 843



Date: 9/7/2018





## Legend

- |  |   |  |                     |
|--|---|--|---------------------|
|  | Habitat Structure and Map ID                |  | County Parcel       |
|  | Proposed Transmission Line Segment and Node |  | State Highway       |
|  | Proposed Estimated Easement                 |  | FM Road             |
|  | Directly Affected Parcel                    |  | County / Local Road |

0 100 200  
Feet



BAILEY TO JONES  
CREEK PROJECT

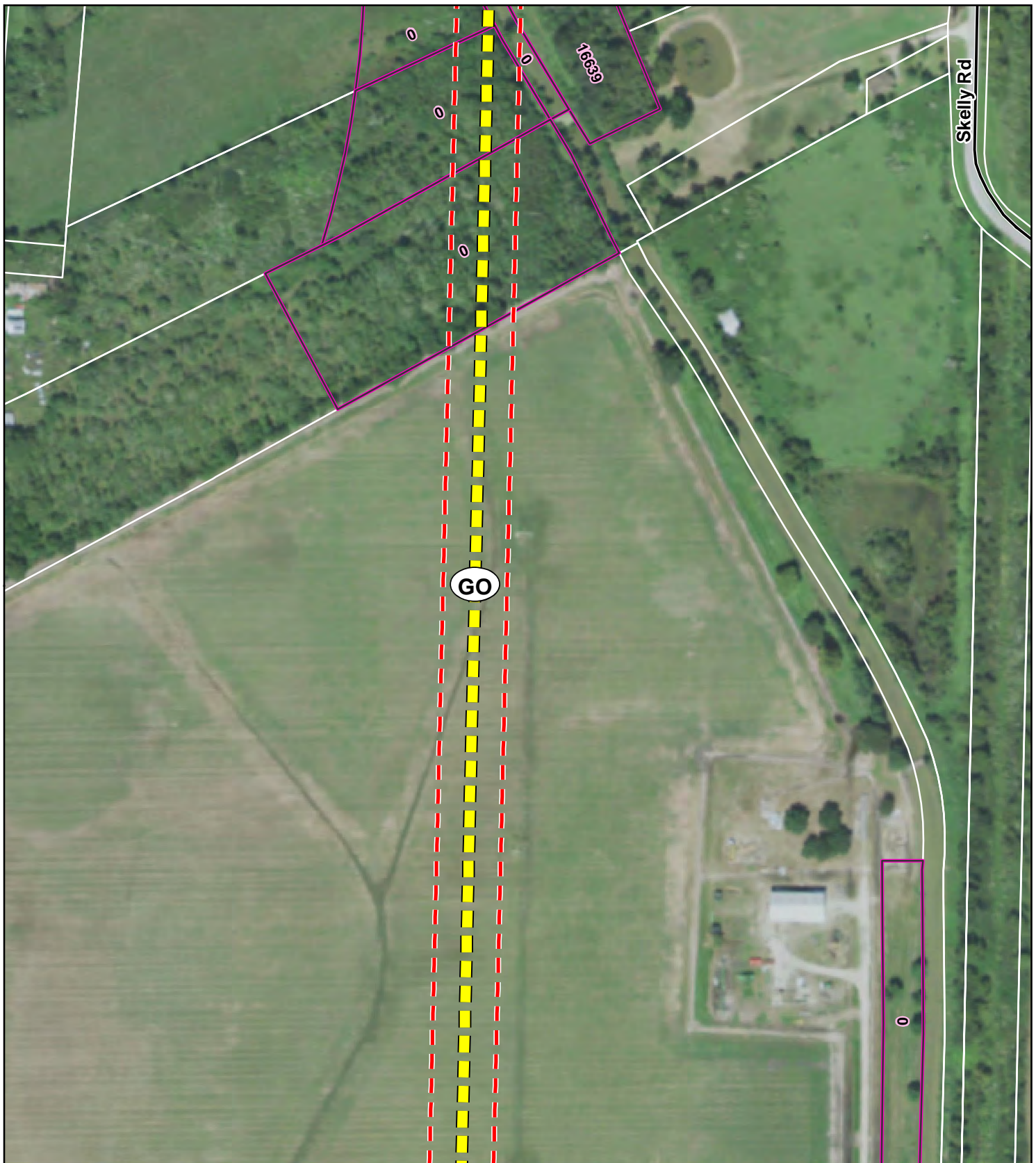
**DIRECTLY AFFECTED  
LANDOWNER MAPBOOK**

SHEET 507 OF 843



Date: 9/7/2018





## Legend

- |   |   |   |                     |
|---|---|---|---------------------|
|  | Habitable Structure and Map ID              |  | County Parcel       |
|  | Proposed Transmission Line Segment and Node |  | State Highway       |
|  | Proposed Estimated Easement                 |  | FM Road             |
|  | Directly Affected Parcel                    |  | County / Local Road |

0 100 200  
Feet



BAILEY TO JONES  
CREEK PROJECT

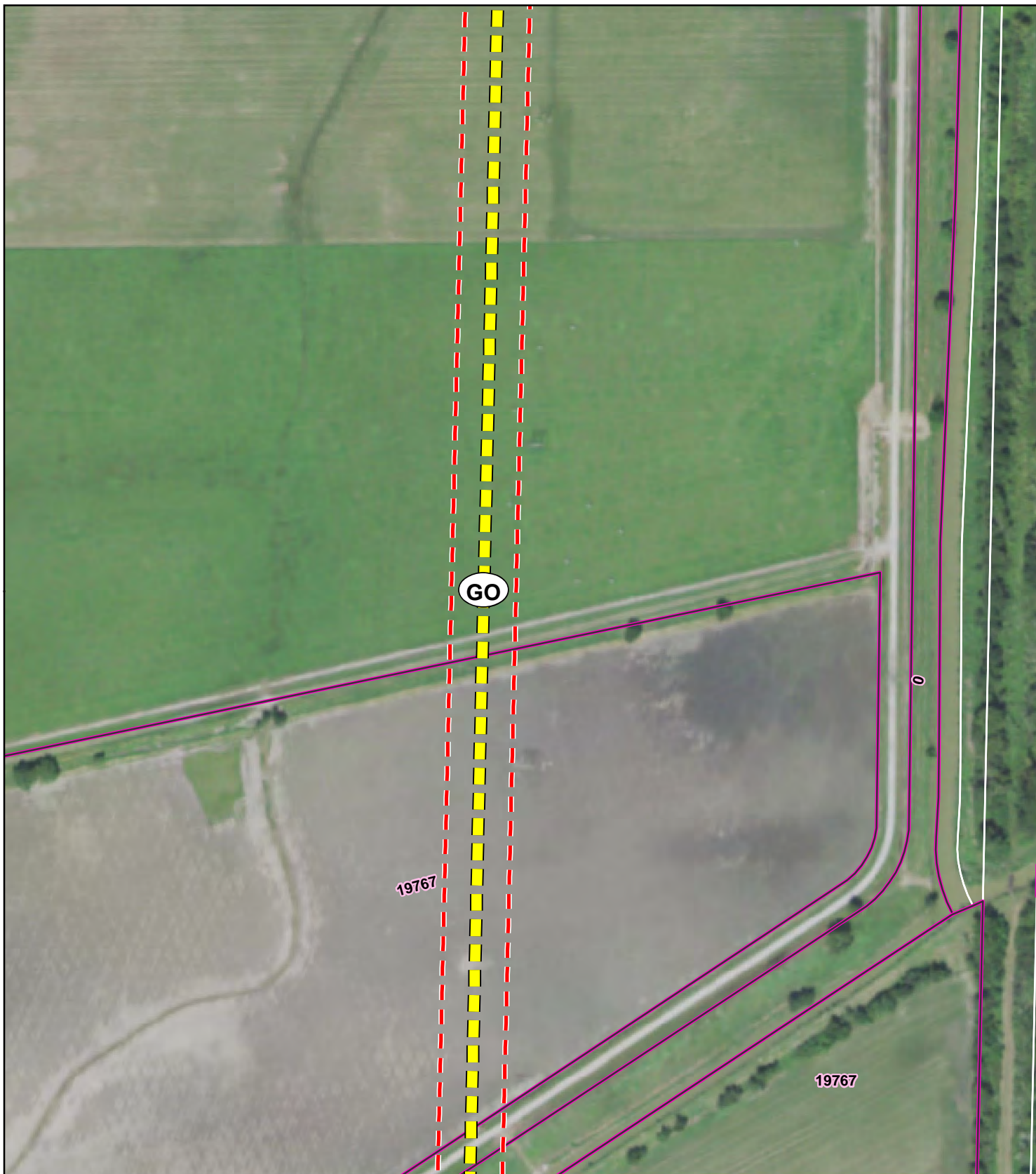
**DIRECTLY AFFECTED  
LANDOWNER MAPBOOK**

SHEET 508 OF 843



Date: 9/7/2018





# Legend



Habitable Structure and Map ID



Proposed Transmission Line Segment and Node



Proposed Estimated Easement



Directly Affected Parcel



County Parcel



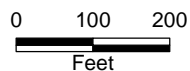
State Highway



FM Road



County / Local Road



BAILEY TO JONES  
CREEK PROJECT

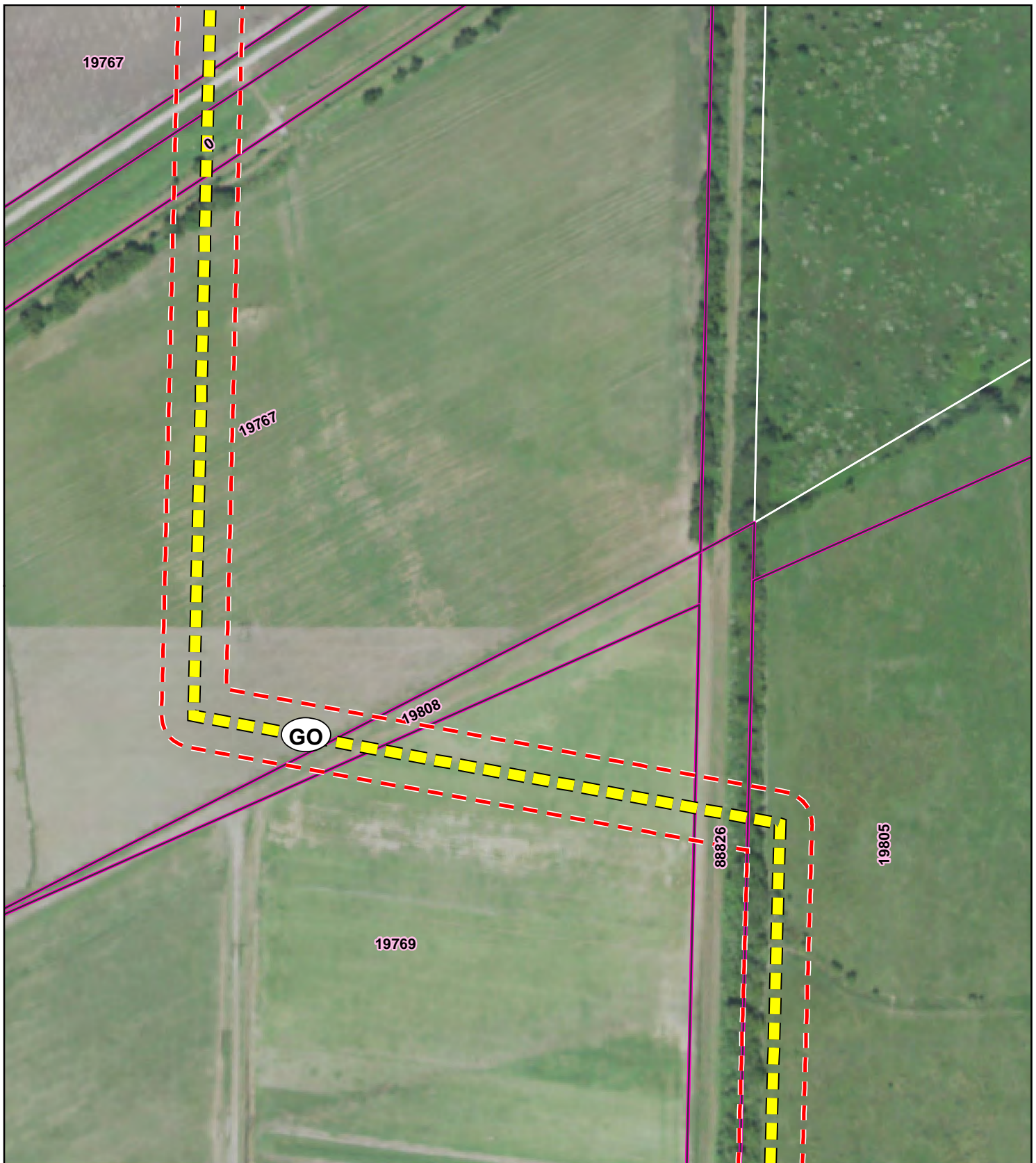
**DIRECTLY AFFECTED  
LANDOWNER MAPBOOK**

SHEET 509 OF 843

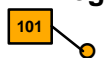


Date: 9/7/2018





# Legend



Habitable Structure and Map ID



Proposed Transmission Line Segment and Node



Proposed Estimated Easement



Directly Affected Parcel



County Parcel



State Highway



FM Road

County / Local Road


0 100 200  
Feet



BAILEY TO JONES  
CREEK PROJECT

**DIRECTLY AFFECTED  
LANDOWNER MAPBOOK**

SHEET 510 OF 843



Date: 9/7/2018





## Legend

- |   |   |   |                     |
|---|---|---|---------------------|
|  | Habitat Structure and Map ID                |  | County Parcel       |
|  | Proposed Transmission Line Segment and Node |  | State Highway       |
|  | Proposed Estimated Easement                 |  | FM Road             |
|  | Directly Affected Parcel                    |  | County / Local Road |

0 100 200  
Feet



BAILEY TO JONES  
CREEK PROJECT

**DIRECTLY AFFECTED  
LANDOWNER MAPBOOK**

SHEET 511 OF 843



Date: 9/7/2018





## Legend



Habitable Structure and Map ID



Proposed Transmission Line Segment and Node



Proposed Estimated Easement



Directly Affected Parcel



County Parcel



State Highway



FM Road



County / Local Road


0 100 200  
Feet



BAILEY TO JONES  
CREEK PROJECT

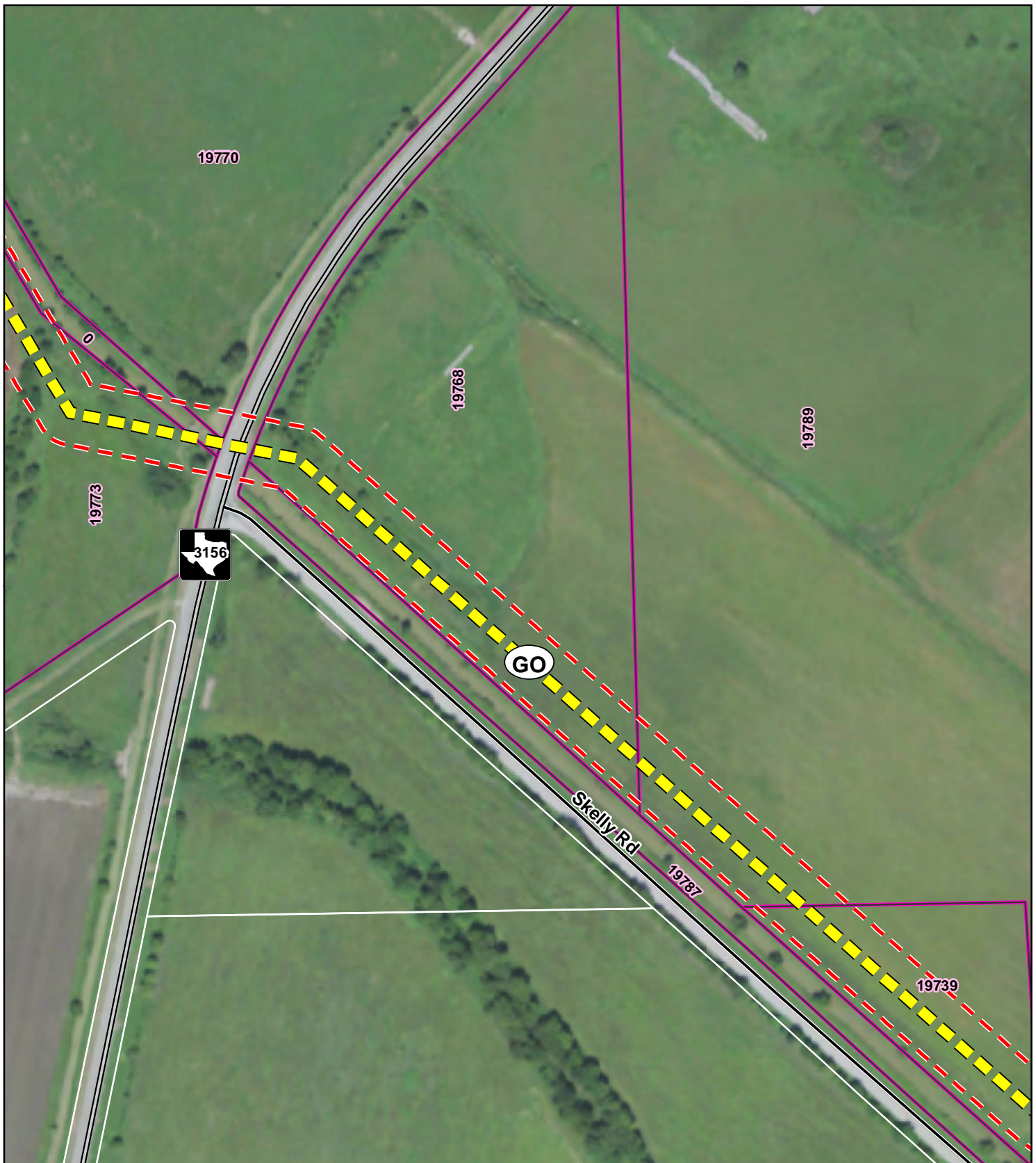
**DIRECTLY AFFECTED  
LANDOWNER MAPBOOK**

SHEET 512 OF 843



Date: 9/7/2018





## Legend

- |   |   |   |                     |
|---|---|---|---------------------|
|  | Habitat Structure and Map ID                |  | County Parcel       |
|  | Proposed Transmission Line Segment and Node |  | State Highway       |
|  | Proposed Estimated Easement                 |  | FM Road             |
|  | Directly Affected Parcel                    |  | County / Local Road |

0 100 200  
Feet



BAILEY TO JONES  
CREEK PROJECT

**DIRECTLY AFFECTED  
LANDOWNER MAPBOOK**

SHEET 513 OF 843



Date: 9/7/2018





# Legend

- |   |   |
|---|---|
|  Habitable Structure and Map ID              |  County Parcel       |
|  Proposed Transmission Line Segment and Node |  State Highway       |
|  Proposed Estimated Easement                 |  FM Road             |
|  Directly Affected Parcel                    |  County / Local Road |


0 100 200  
Feet



BAILEY TO JONES  
CREEK PROJECT

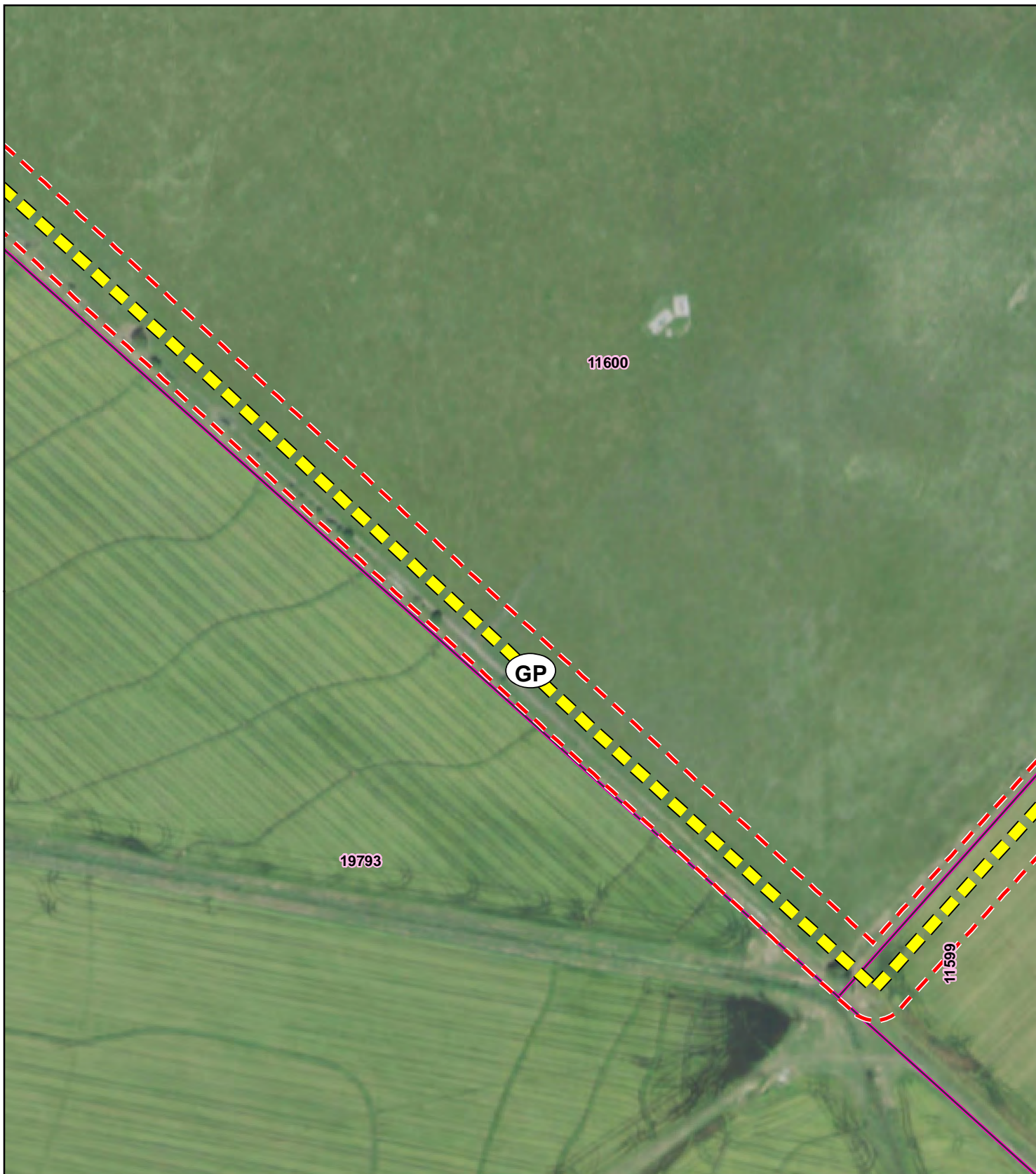
**DIRECTLY AFFECTED  
LANDOWNER MAPBOOK**

SHEET 514 OF 843



Date: 9/7/2018





## Legend



Habitable Structure and Map ID



Proposed Transmission Line Segment and Node



Proposed Estimated Easement



Directly Affected Parcel



County Parcel



State Highway



FM Road

County / Local Road

0 100 200  
Feet



BAILEY TO JONES  
CREEK PROJECT

**DIRECTLY AFFECTED  
LANDOWNER MAPBOOK**

SHEET 515 OF 843



Date: 9/7/2018





### Legend



Habitable Structure and Map ID



Proposed Transmission Line Segment and Node



Proposed Estimated Easement



Directly Affected Parcel



County Parcel



State Highway



FM Road



County / Local Road

0 100 200  
Feet



BAILEY TO JONES  
CREEK PROJECT

**DIRECTLY AFFECTED  
LANDOWNER MAPBOOK**

SHEET 516 OF 843



Date: 9/7/2018





## Legend



Habitable Structure and Map ID



Proposed Transmission Line Segment and Node



Proposed Estimated Easement



Directly Affected Parcel



County Parcel



State Highway



FM Road



County / Local Road

0 100 200  
Feet



BAILEY TO JONES  
CREEK PROJECT

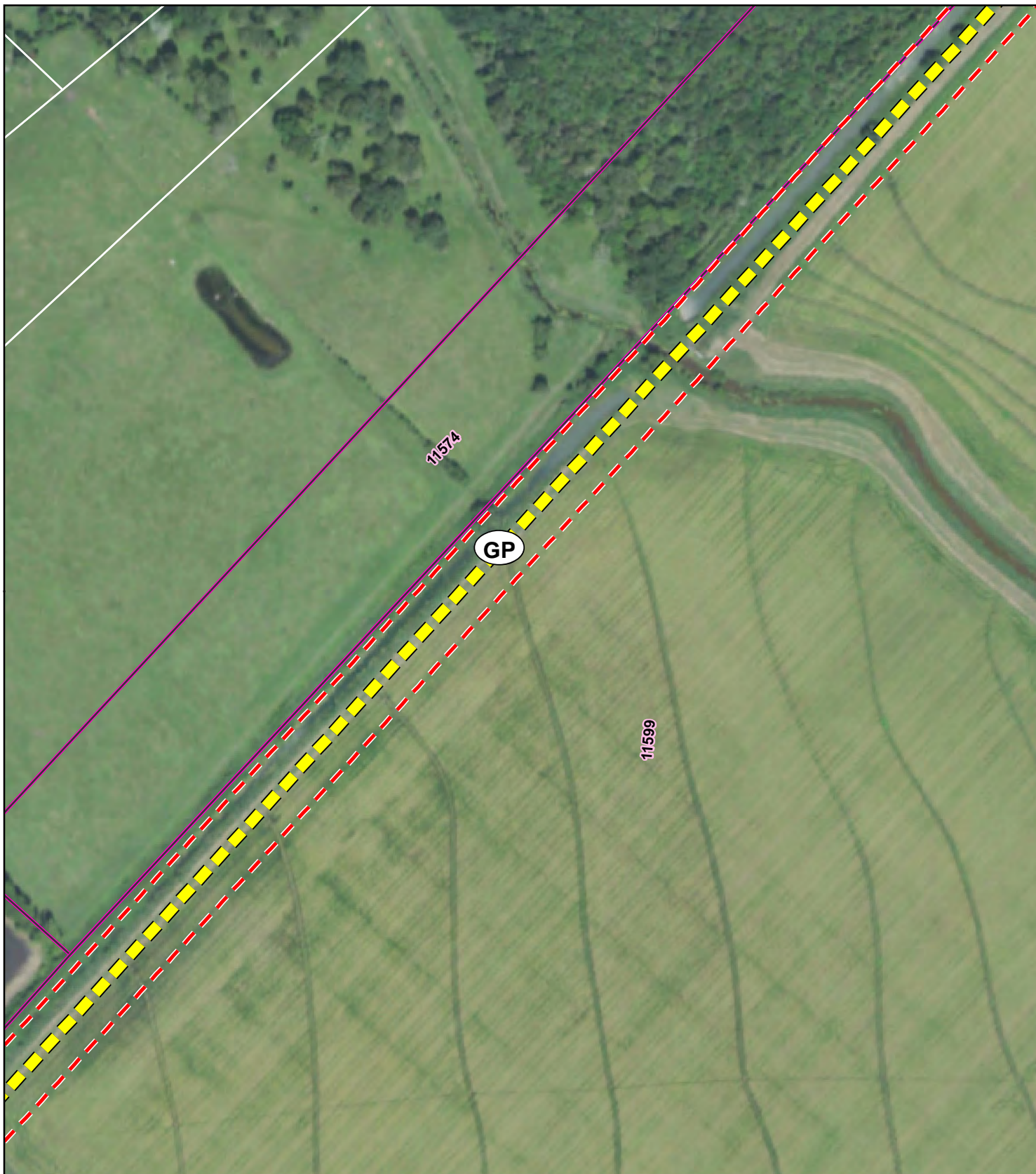
**DIRECTLY AFFECTED  
LANDOWNER MAPBOOK**

SHEET 517 OF 843



Date: 9/7/2018





### Legend

- |   |   |
|---|---|
|  Habitable Structure and Map ID              |  County Parcel       |
|  Proposed Transmission Line Segment and Node |  State Highway       |
|  Proposed Estimated Easement                 |  FM Road             |
|  Directly Affected Parcel                    |  County / Local Road |

0 100 200  
Feet



BAILEY TO JONES  
CREEK PROJECT

**DIRECTLY AFFECTED  
LANDOWNER MAPBOOK**

SHEET 518 OF 843



Date: 9/7/2018





### Legend

- |   |   |   |                     |
|---|---|---|---------------------|
|  | Habitable Structure and Map ID              |  | County Parcel       |
|  | Proposed Transmission Line Segment and Node |  | State Highway       |
|  | Proposed Estimated Easement                 |  | FM Road             |
|  | Directly Affected Parcel                    |  | County / Local Road |

0 100 200  
Feet



BAILEY TO JONES  
CREEK PROJECT

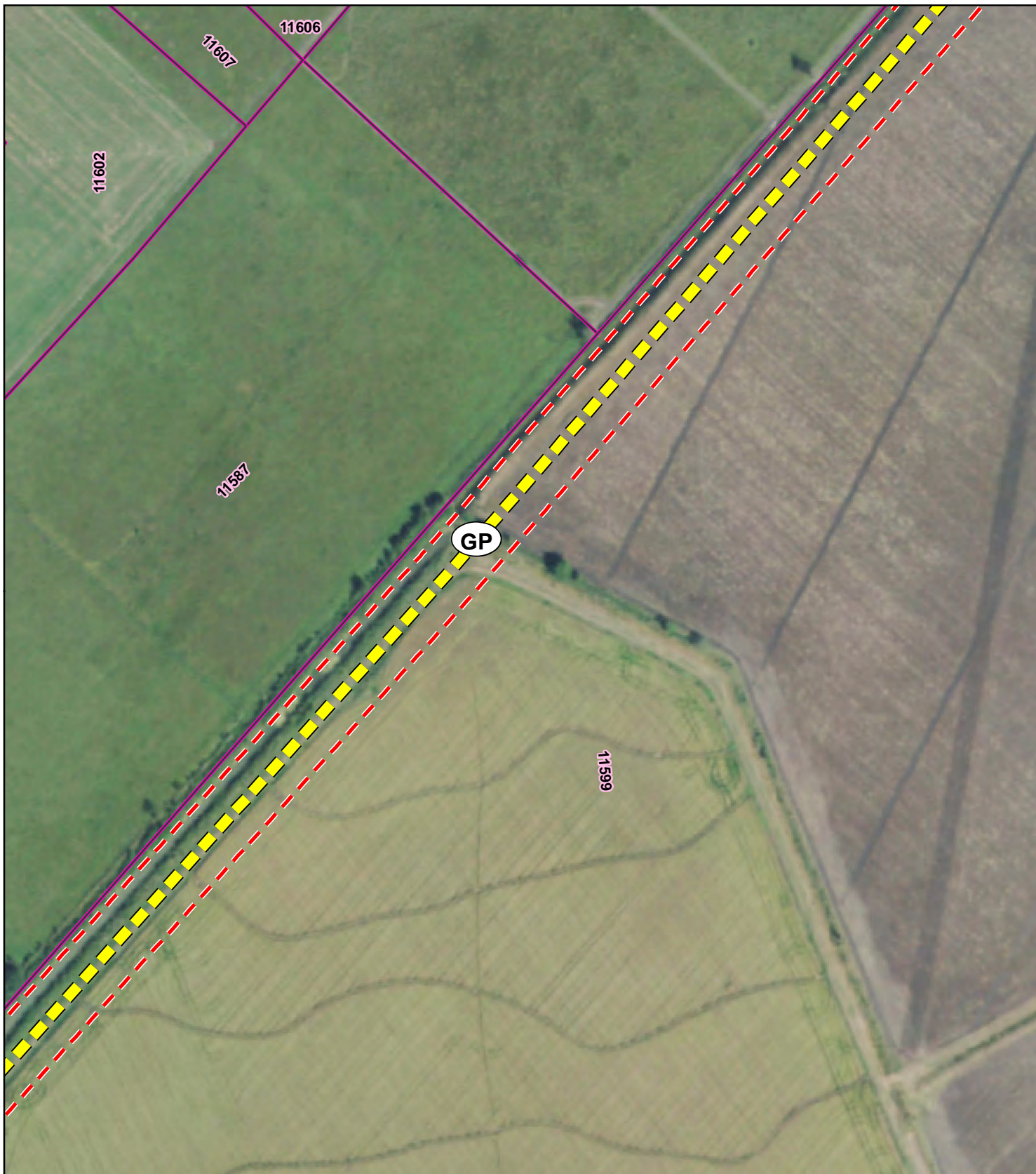
**DIRECTLY AFFECTED  
LANDOWNER MAPBOOK**

SHEET 519 OF 843



Date: 9/7/2018





# Legend



Habitable Structure and Map ID



Proposed Transmission Line Segment and Node



Proposed Estimated Easement



Directly Affected Parcel



County Parcel



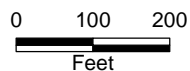
State Highway



FM Road



County / Local Road



BAILEY TO JONES  
CREEK PROJECT

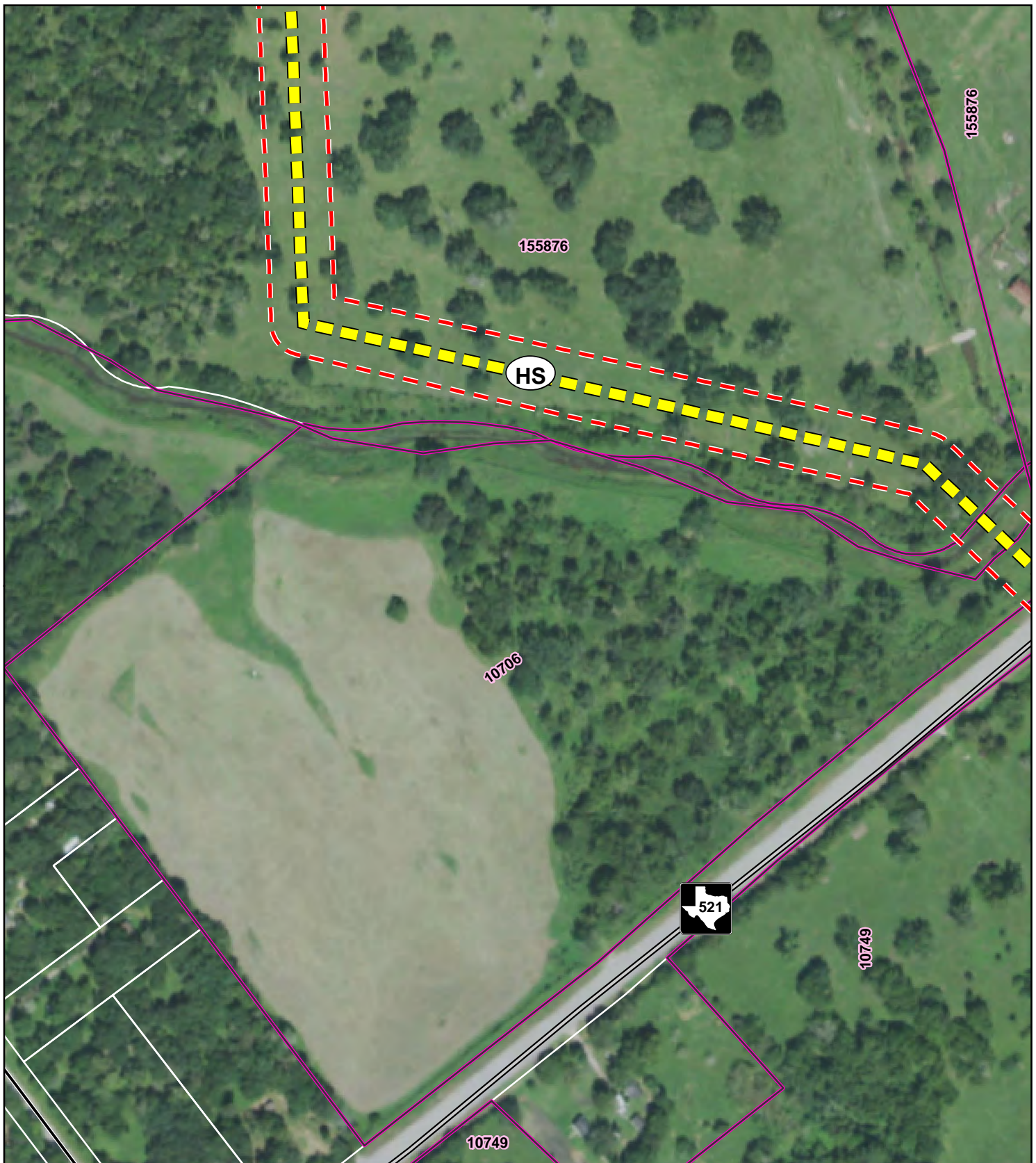
**DIRECTLY AFFECTED  
LANDOWNER MAPBOOK**

SHEET 520 OF 843



Date: 9/7/2018





## Legend



Habitable Structure and Map ID



Proposed Transmission Line Segment and Node



Proposed Estimated Easement



Directly Affected Parcel



County Parcel



State Highway



FM Road

County / Local Road


0 100 200  
Feet



BAILEY TO JONES  
CREEK PROJECT

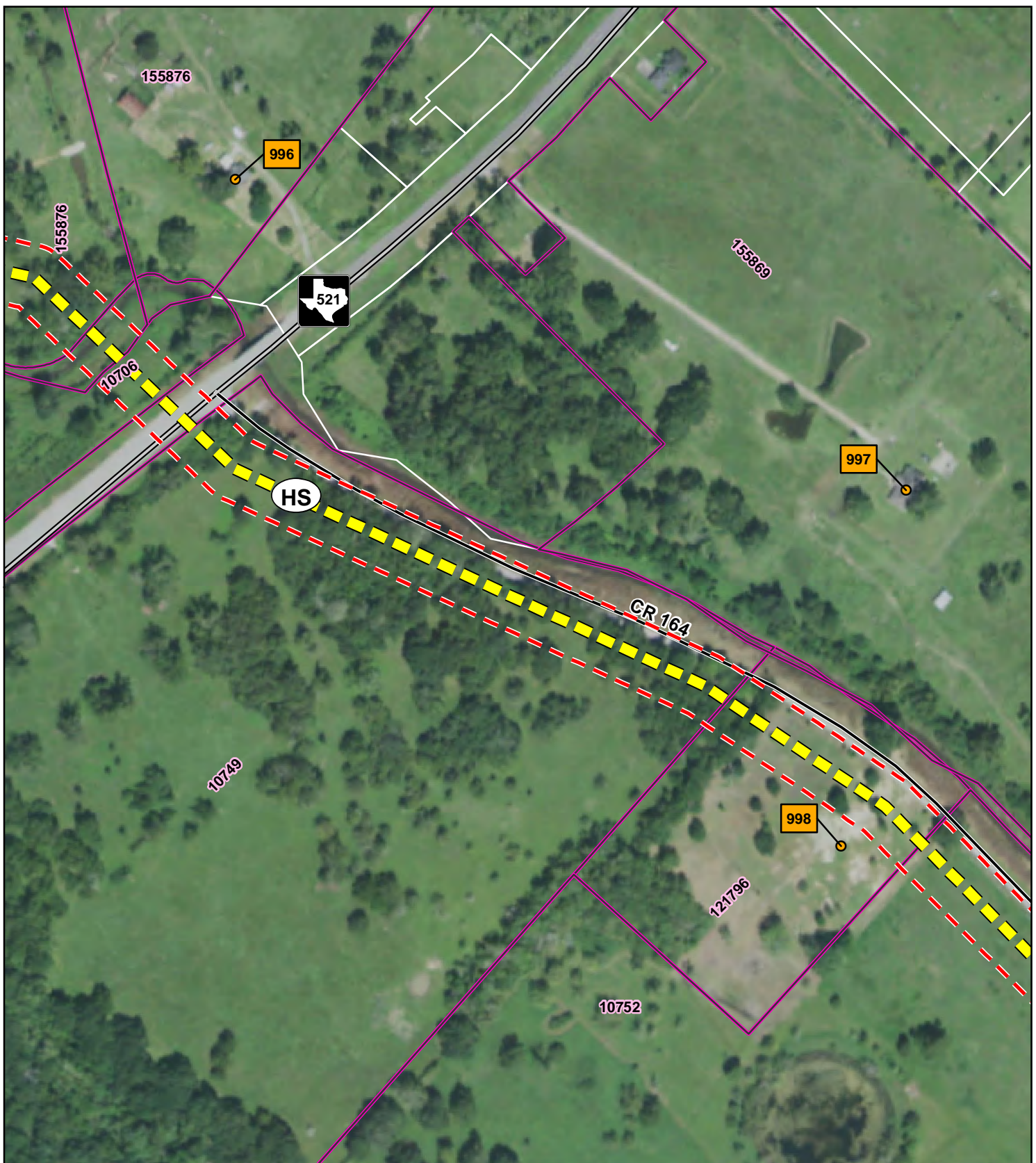
**DIRECTLY AFFECTED  
LANDOWNER MAPBOOK**

SHEET 521 OF 843



Date: 9/7/2018





## Legend

- |   |   |   |                     |
|---|---|---|---------------------|
|  | Habitable Structure and Map ID              |  | County Parcel       |
|  | Proposed Transmission Line Segment and Node |  | State Highway       |
|  | Proposed Estimated Easement                 |  | FM Road             |
|  | Directly Affected Parcel                    |  | County / Local Road |


0 100 200  
Feet



BAILEY TO JONES  
CREEK PROJECT

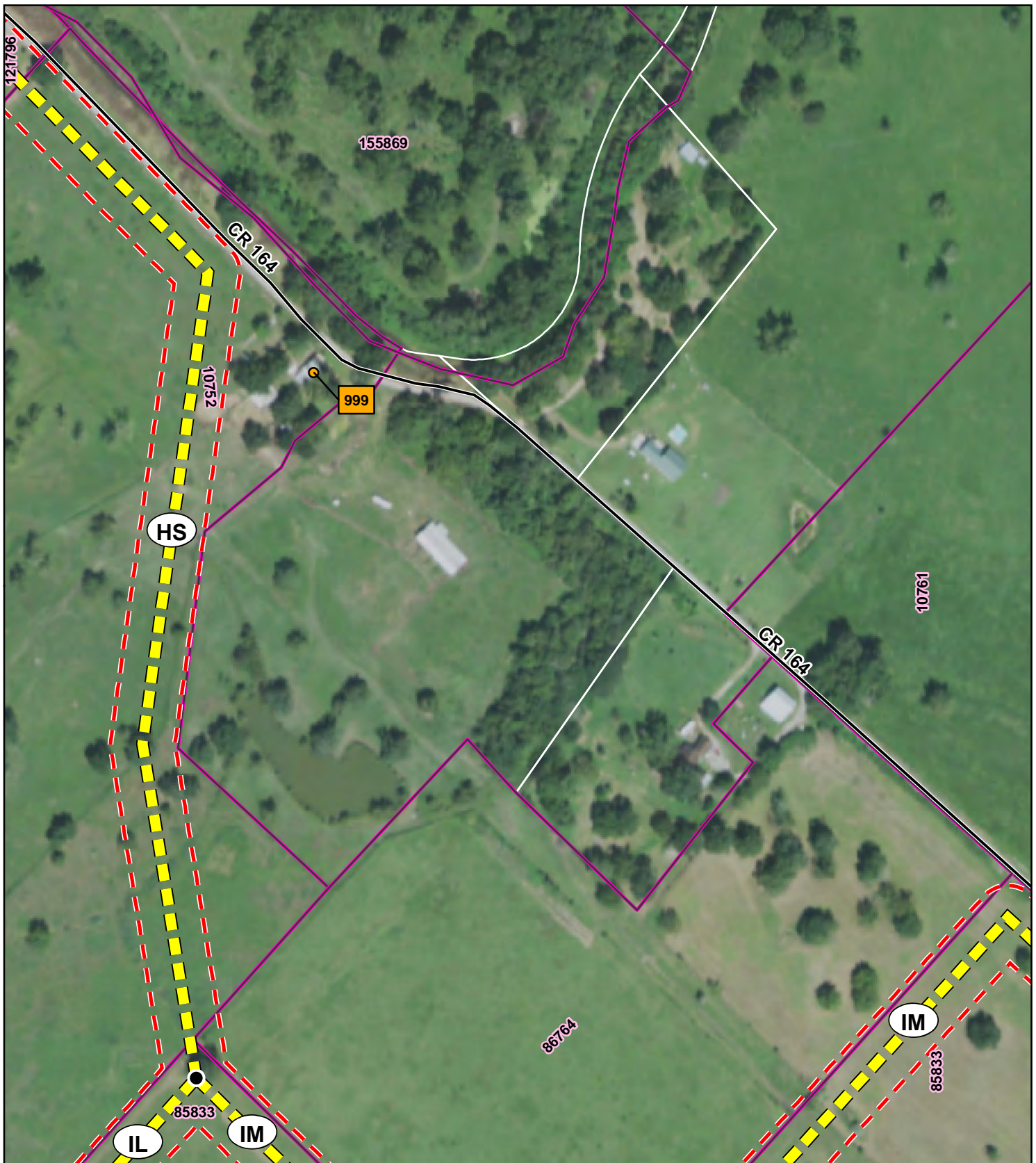
**DIRECTLY AFFECTED  
LANDOWNER MAPBOOK**

SHEET 522 OF 843



Date: 9/7/2018





## Legend

- |   |   |   |                     |
|---|---|---|---------------------|
|  | Habitable Structure and Map ID              |  | County Parcel       |
|  | Proposed Transmission Line Segment and Node |  | State Highway       |
|  | Proposed Estimated Easement                 |  | FM Road             |
|  | Directly Affected Parcel                    |  | County / Local Road |

0 100 200  
Feet



BAILEY TO JONES  
CREEK PROJECT

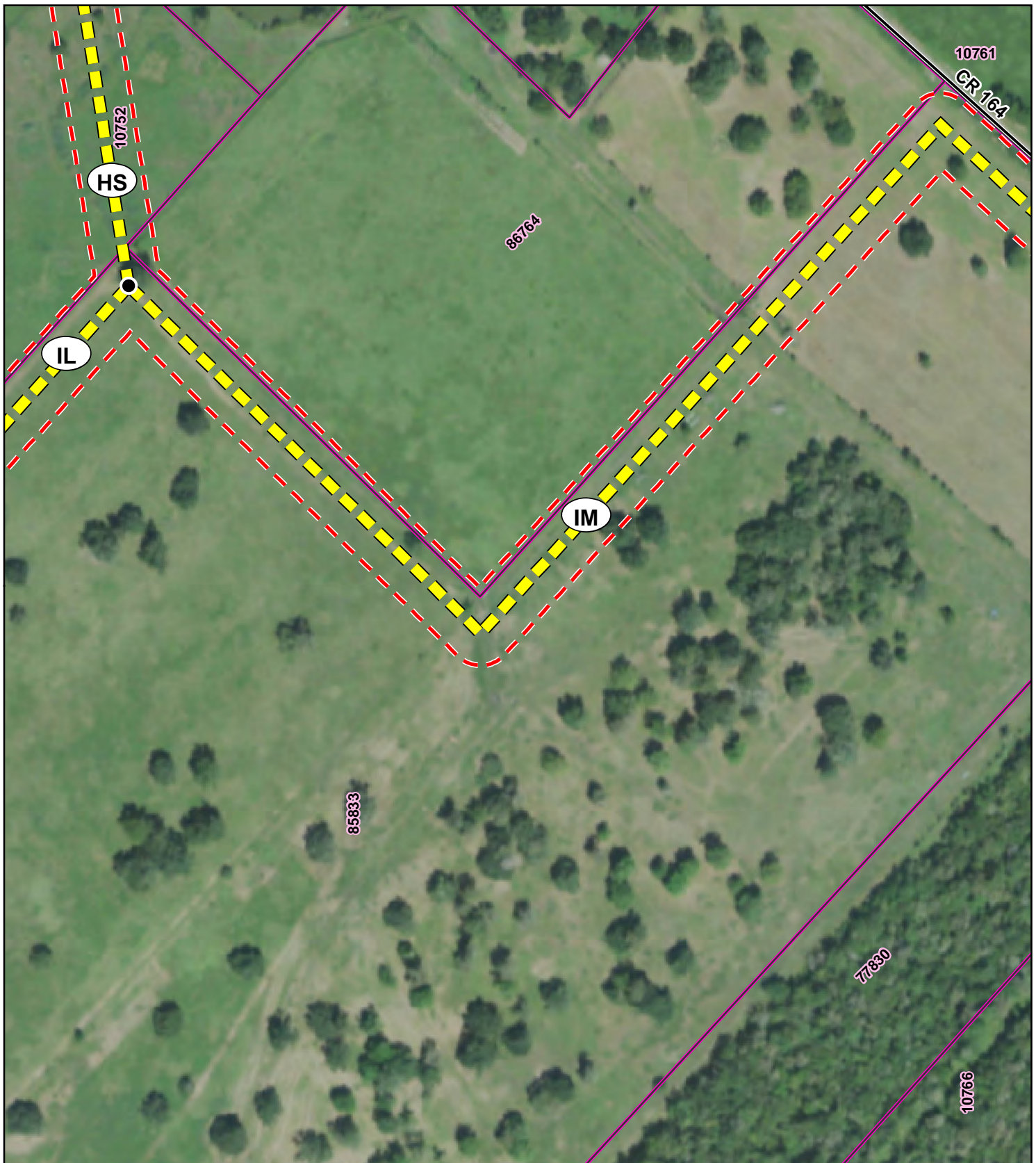
**DIRECTLY AFFECTED  
LANDOWNER MAPBOOK**

SHEET 523 OF 843



Date: 9/7/2018





## Legend

- |   |   |   |                     |
|---|---|---|---------------------|
|  | Habitable Structure and Map ID              |  | County Parcel       |
|  | Proposed Transmission Line Segment and Node |  | State Highway       |
|  | Proposed Estimated Easement                 |  | FM Road             |
|  | Directly Affected Parcel                    |  | County / Local Road |

0 100 200  
Feet



BAILEY TO JONES  
CREEK PROJECT

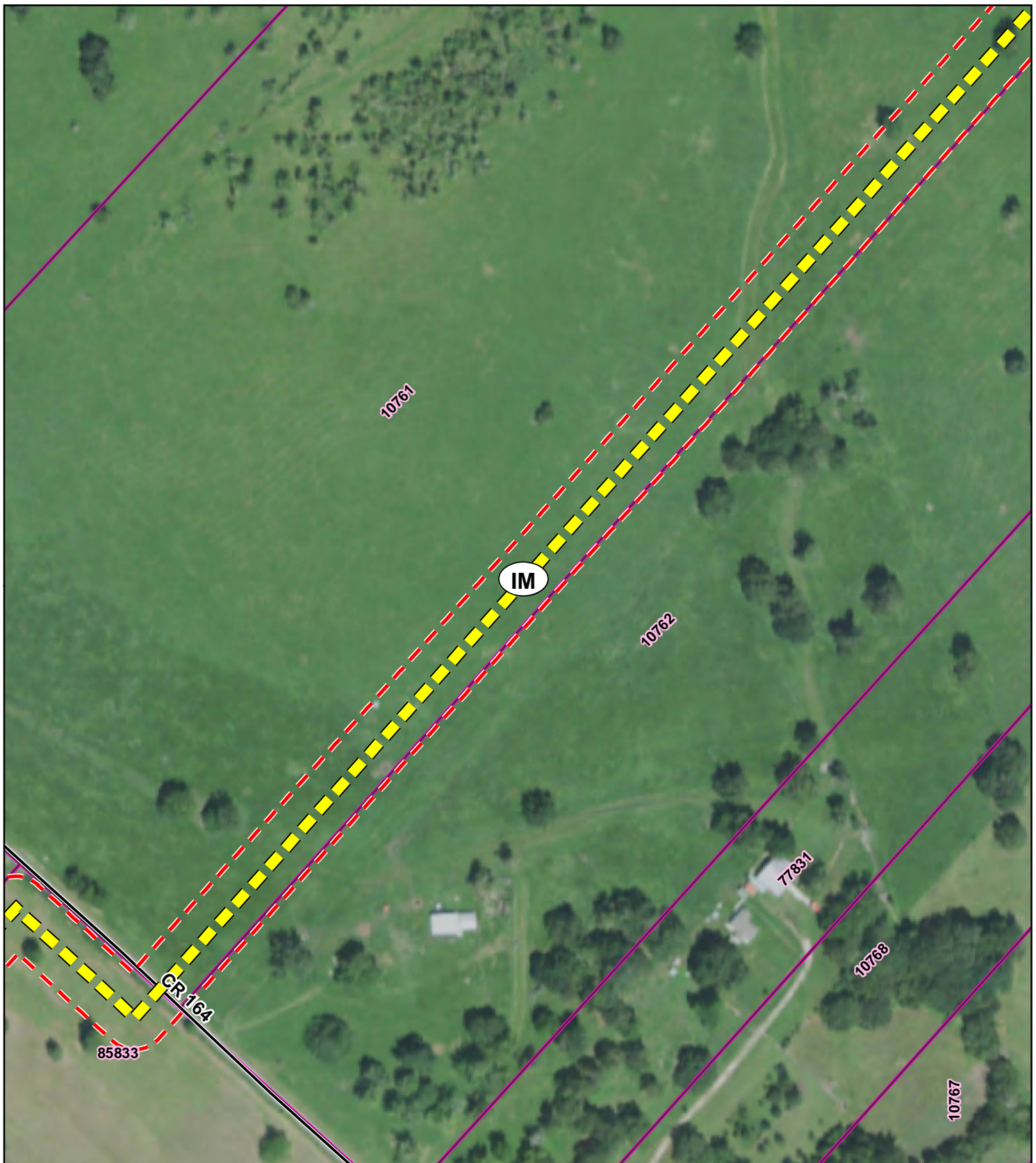
**DIRECTLY AFFECTED  
LANDOWNER MAPBOOK**

SHEET 524 OF 843



Date: 9/7/2018





## Legend

- |   |   |
|---|---|
|  Habitable Structure and Map ID              |  County Parcel       |
|  Proposed Transmission Line Segment and Node |  State Highway       |
|  Proposed Estimated Easement                 |  FM Road             |
|  Directly Affected Parcel                    |  County / Local Road |

0 100 200  
Feet



BAILEY TO JONES  
CREEK PROJECT

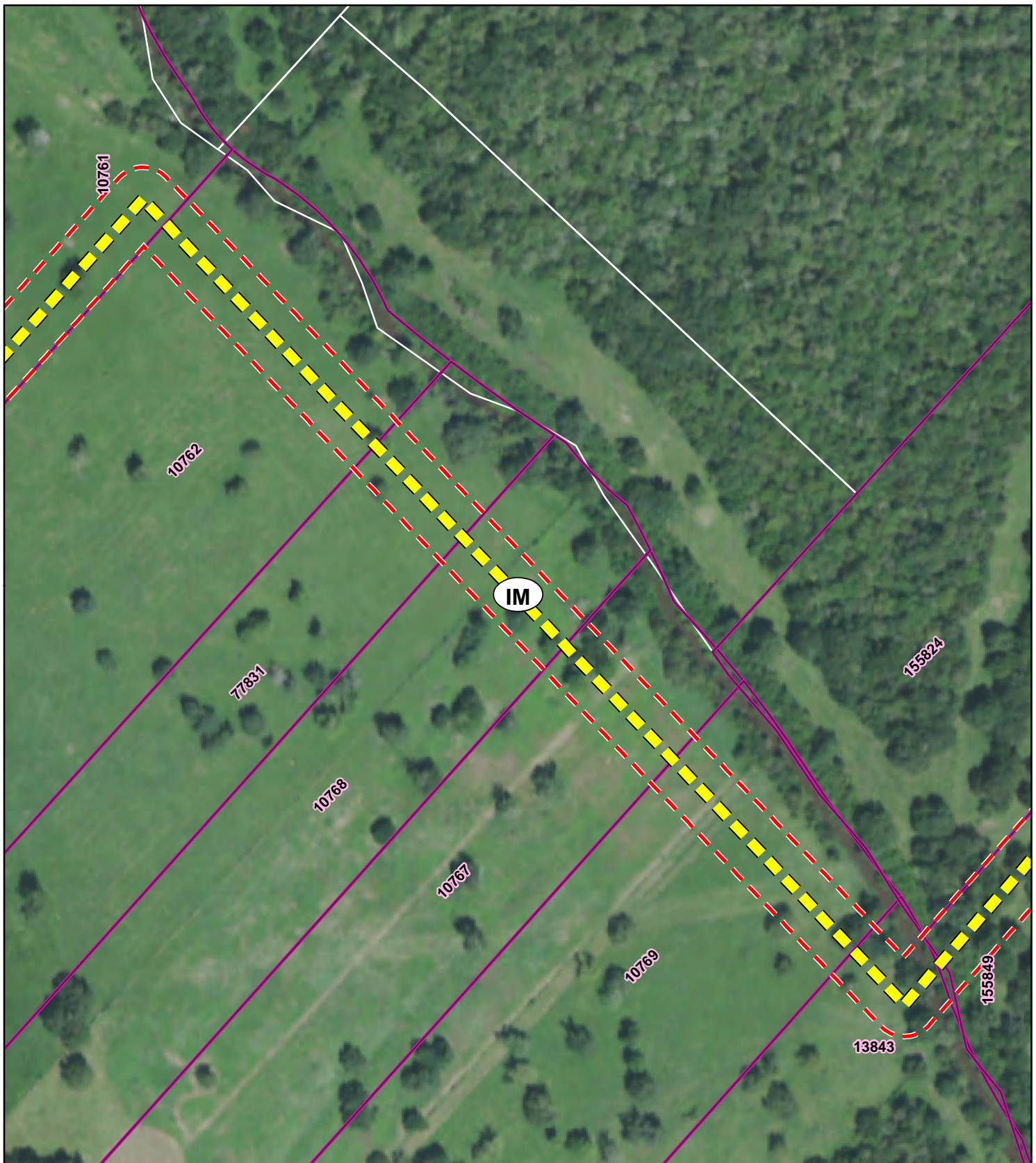
**DIRECTLY AFFECTED  
LANDOWNER MAPBOOK**

SHEET 525 OF 843



Date: 9/7/2018





# Legend

- |   |   |   |                     |
|---|---|---|---------------------|
|  | Habitable Structure and Map ID              |  | County Parcel       |
|  | Proposed Transmission Line Segment and Node |  | State Highway       |
|  | Proposed Estimated Easement                 |  | FM Road             |
|  | Directly Affected Parcel                    |  | County / Local Road |

0 100 200  
Feet



BAILEY TO JONES  
CREEK PROJECT

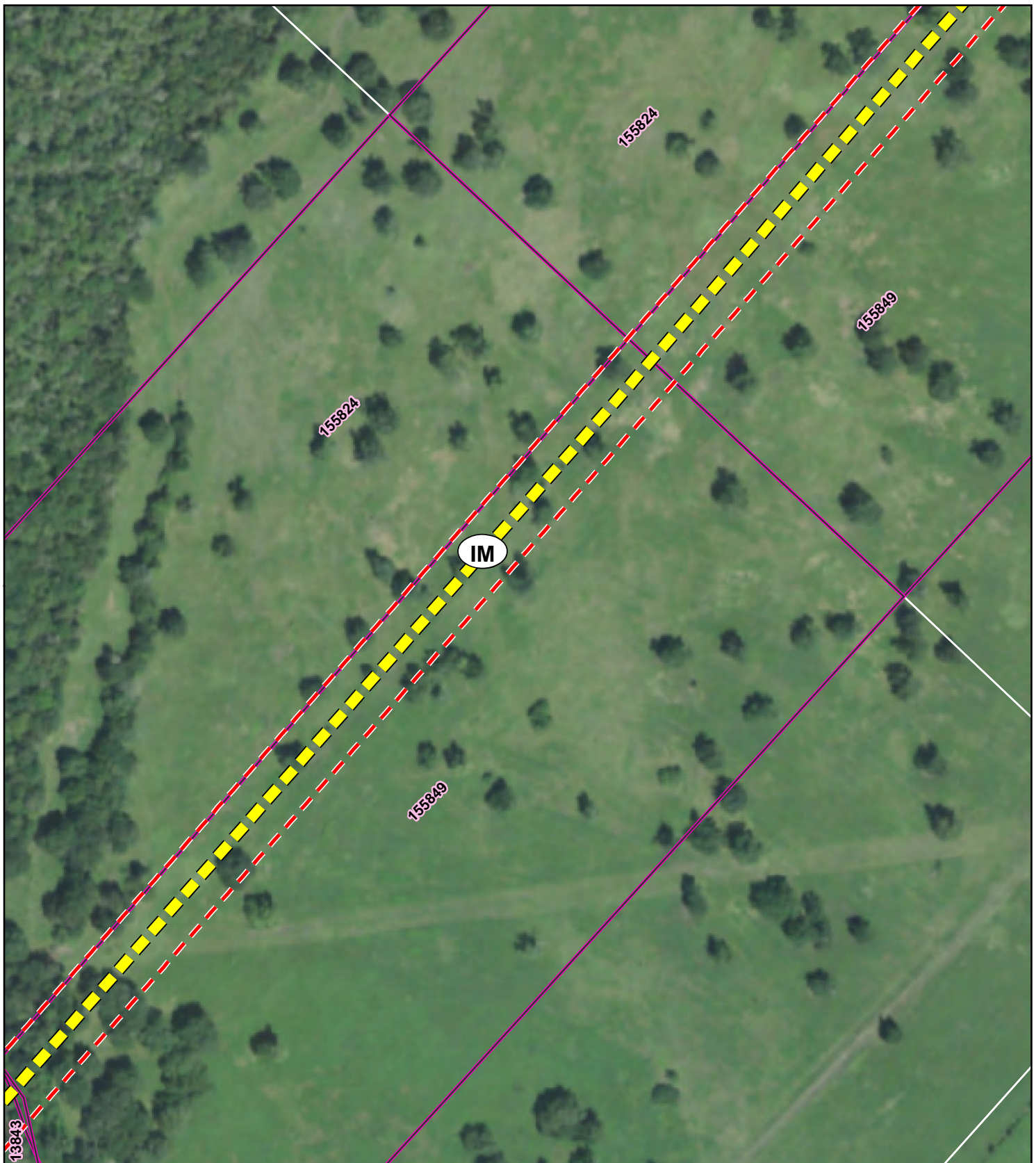
**DIRECTLY AFFECTED  
LANDOWNER MAPBOOK**

SHEET 526 OF 843



Date: 9/7/2018





## Legend

- |   |   |   |                     |
|---|---|---|---------------------|
|  | Habitable Structure and Map ID              |  | County Parcel       |
|  | Proposed Transmission Line Segment and Node |  | State Highway       |
|  | Proposed Estimated Easement                 |  | FM Road             |
|  | Directly Affected Parcel                    |  | County / Local Road |


0 100 200  
Feet



BAILEY TO JONES  
CREEK PROJECT

**DIRECTLY AFFECTED  
LANDOWNER MAPBOOK**

SHEET 527 OF 843



Date: 9/7/2018





### Legend



Habitable Structure and Map ID



Proposed Transmission Line Segment and Node



Proposed Estimated Easement



Directly Affected Parcel



County Parcel



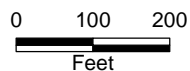
State Highway



FM Road



County / Local Road



BAILEY TO JONES  
CREEK PROJECT

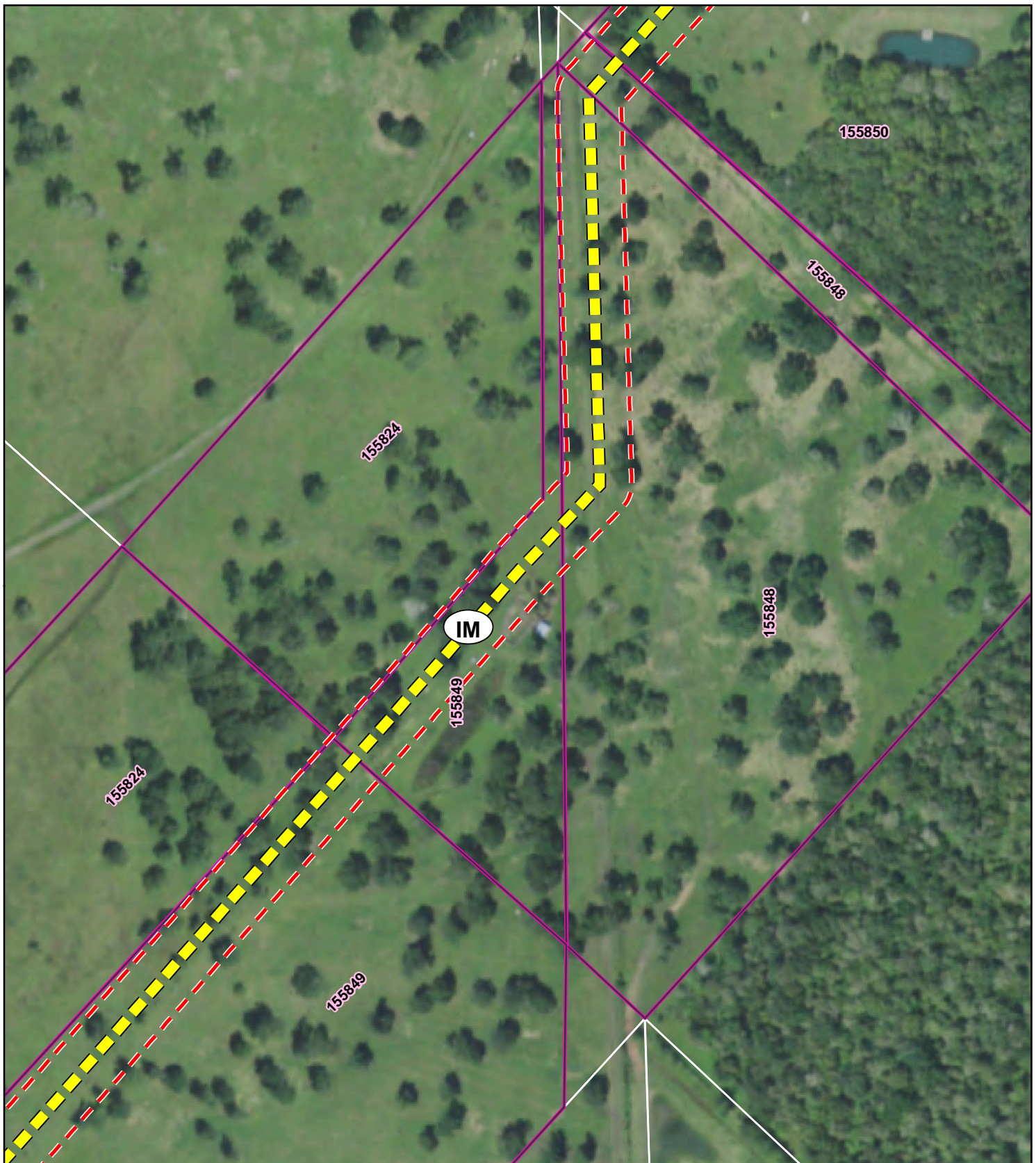
**DIRECTLY AFFECTED  
LANDOWNER MAPBOOK**

SHEET 528 OF 843



Date: 9/7/2018





## Legend

- |   |   |   |                     |
|---|---|---|---------------------|
|  | Habitable Structure and Map ID              |  | County Parcel       |
|  | Proposed Transmission Line Segment and Node |  | State Highway       |
|  | Proposed Estimated Easement                 |  | FM Road             |
|  | Directly Affected Parcel                    |  | County / Local Road |

0 100 200  
Feet



BAILEY TO JONES  
CREEK PROJECT

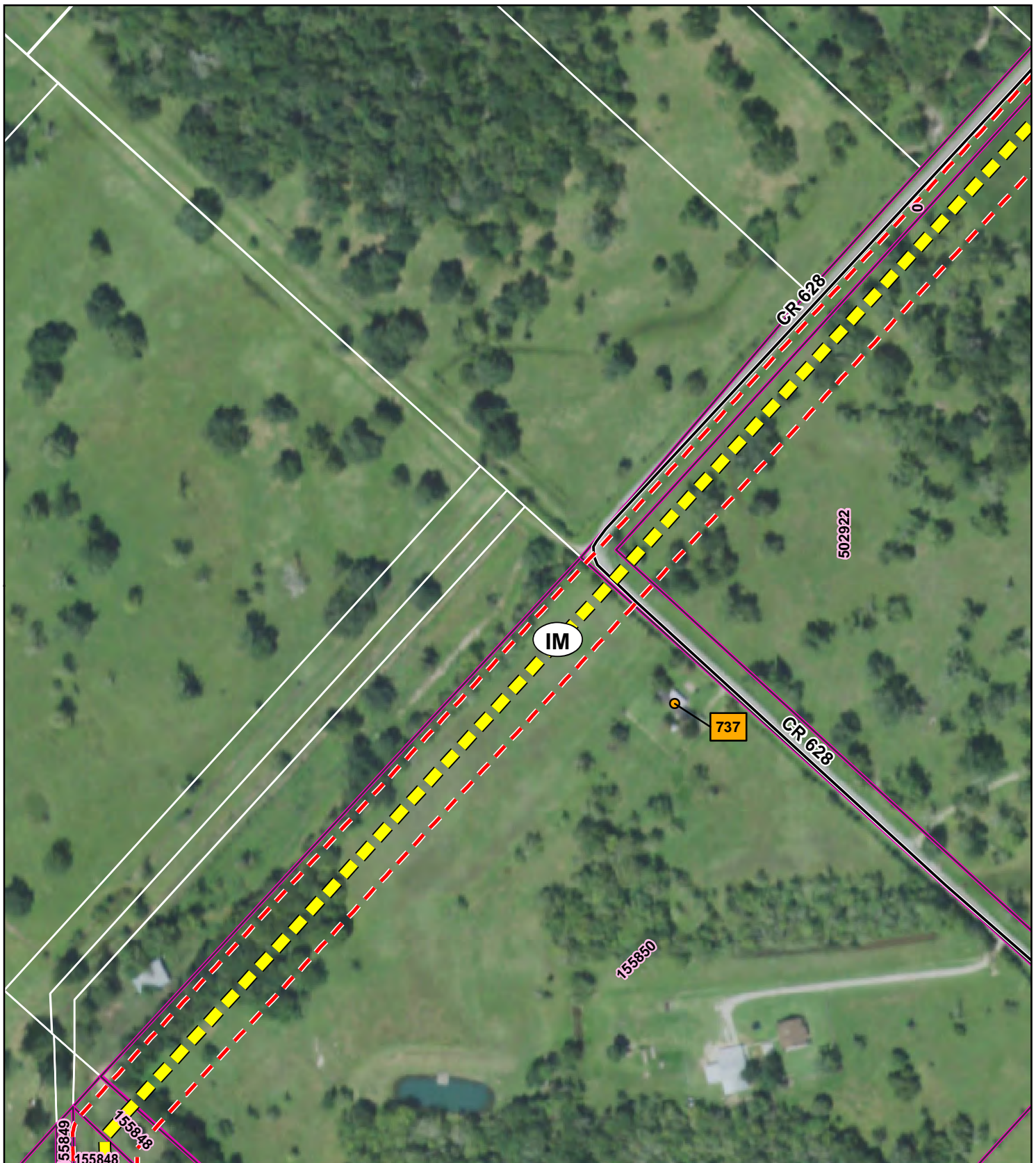
**DIRECTLY AFFECTED  
LANDOWNER MAPBOOK**

SHEET 529 OF 843



Date: 9/7/2018





## Legend

- |   |   |   |                     |
|---|---|---|---------------------|
|  | Habitable Structure and Map ID              |  | County Parcel       |
|  | Proposed Transmission Line Segment and Node |  | State Highway       |
|  | Proposed Estimated Easement                 |  | FM Road             |
|  | Directly Affected Parcel                    |  | County / Local Road |

0 100 200  
Feet



BAILEY TO JONES  
CREEK PROJECT

**DIRECTLY AFFECTED  
LANDOWNER MAPBOOK**

SHEET 530 OF 843



Date: 9/7/2018





## Legend

-  Habitable Structure and Map ID
-  Proposed Transmission Line Segment and Node
-  Proposed Estimated Easement
-  Directly Affected Parcel
-  County Parcel
-  State Highway
-  FM Road
-  County / Local Road

0 100 200  
Feet



BAILEY TO JONES  
CREEK PROJECT

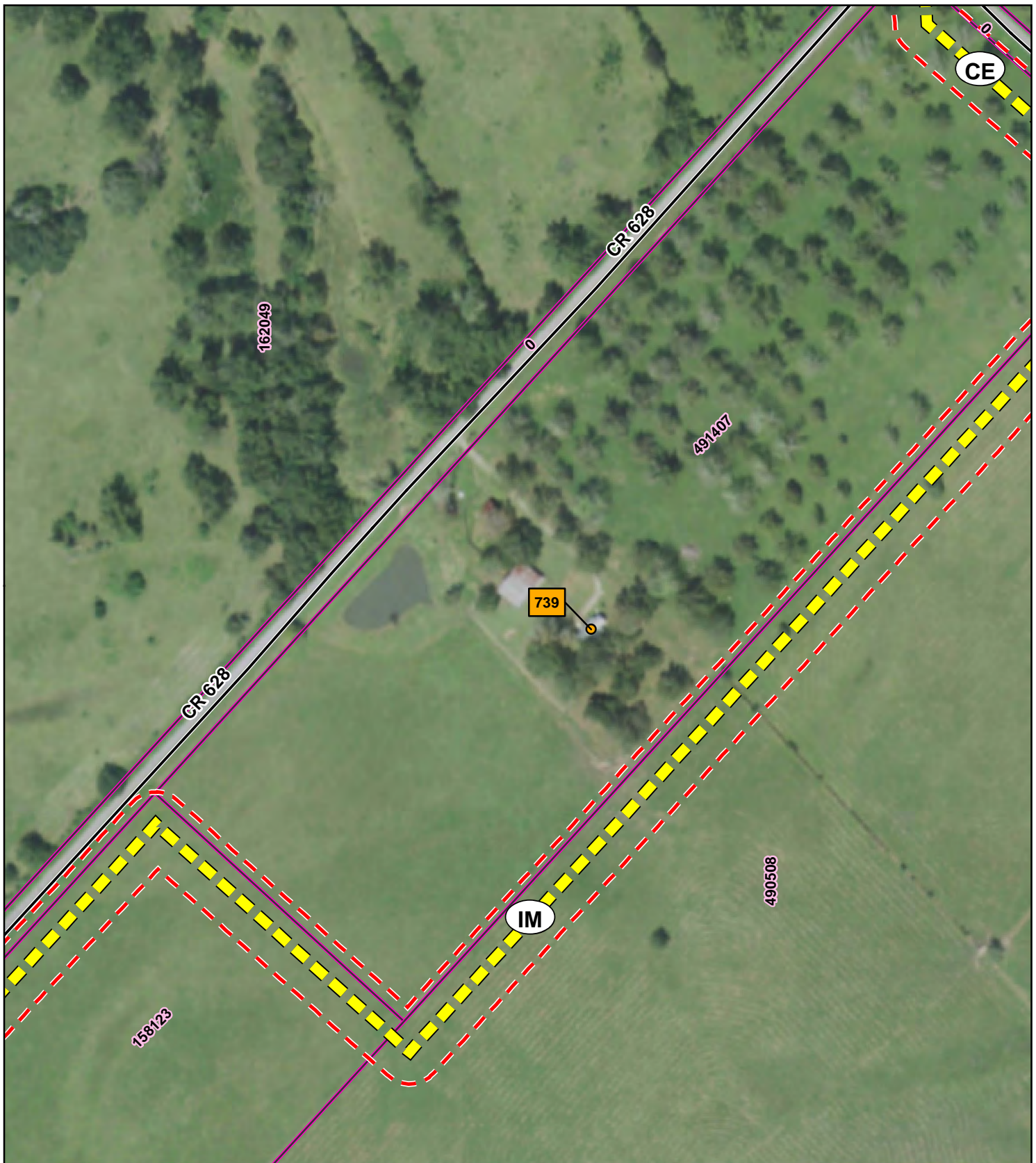
**DIRECTLY AFFECTED  
LANDOWNER MAPBOOK**

SHEET 531 OF 843



Date: 9/7/2018





## Legend



Habitable Structure and  
Map ID



Proposed Transmission  
Line Segment and Node



Proposed Estimated  
Easement



Directly Affected Parcel



County Parcel



State Highway



FM Road

County / Local Road


0 100 200  
Feet



BAILEY TO JONES  
CREEK PROJECT

**DIRECTLY AFFECTED  
LANDOWNER MAPBOOK**

SHEET 532 OF 843



Date: 9/7/2018





## Legend

- |   |   |   |                     |
|---|---|---|---------------------|
|  | Habitable Structure and Map ID              |  | County Parcel       |
|  | Proposed Transmission Line Segment and Node |  | State Highway       |
|  | Proposed Estimated Easement                 |  | FM Road             |
|  | Directly Affected Parcel                    |  | County / Local Road |

0 100 200  
Feet



BAILEY TO JONES  
CREEK PROJECT

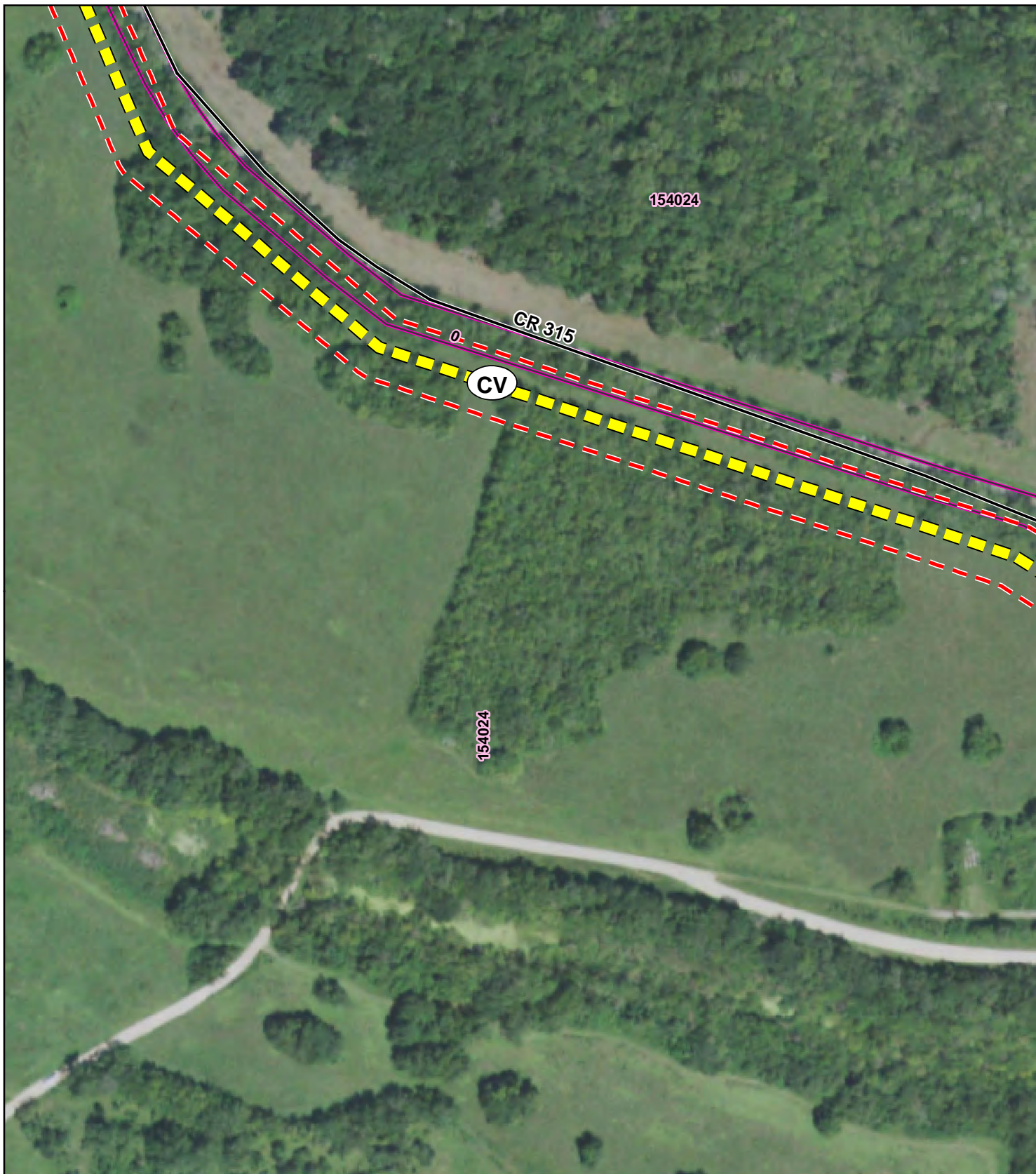
**DIRECTLY AFFECTED  
LANDOWNER MAPBOOK**

SHEET 533 OF 843



Date: 9/7/2018





## Legend



Habitable Structure and Map ID



Proposed Transmission Line Segment and Node



Proposed Estimated Easement



Directly Affected Parcel



County Parcel



State Highway



FM Road



County / Local Road

0 100 200  
Feet



BAILEY TO JONES  
CREEK PROJECT

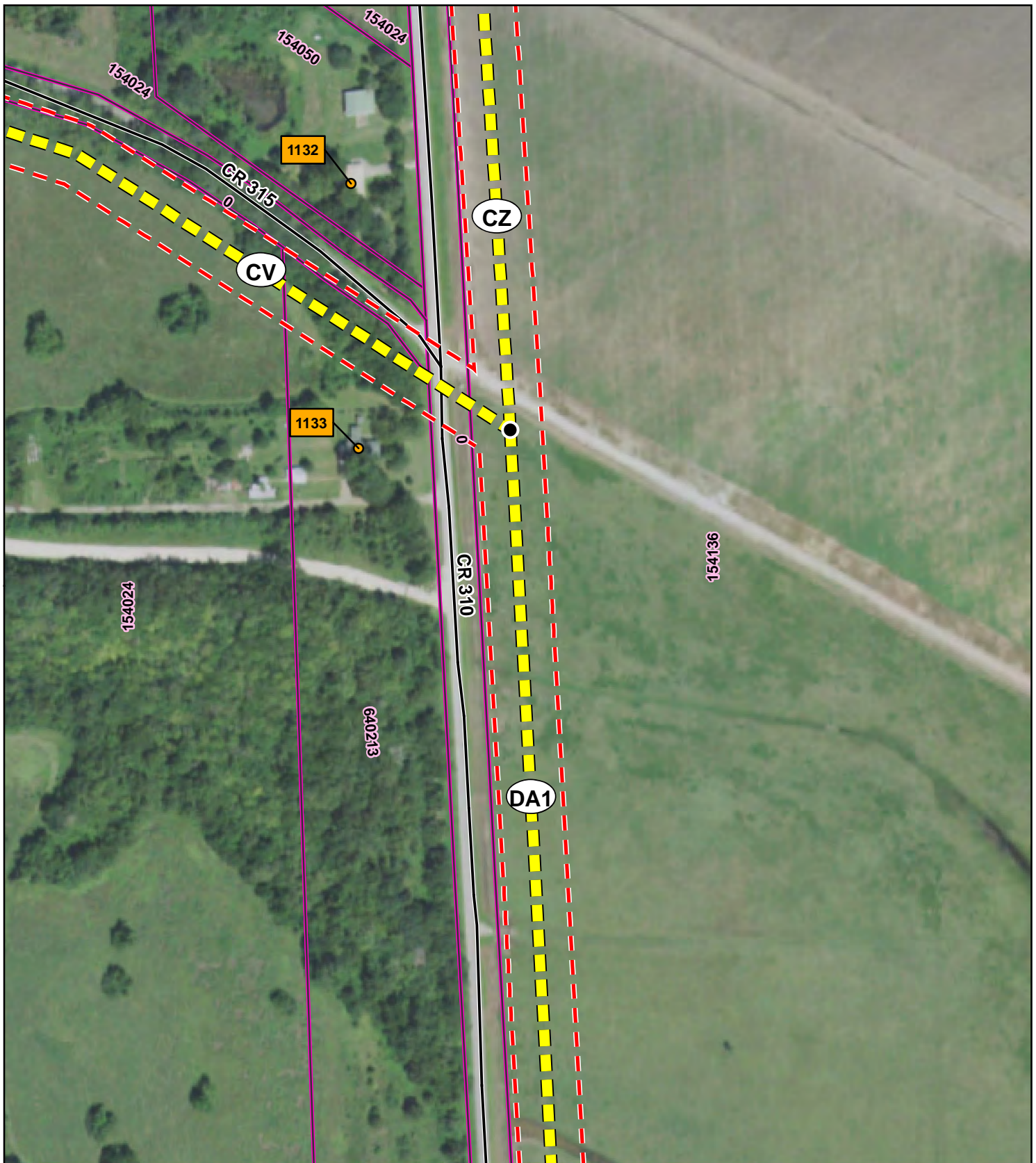
**DIRECTLY AFFECTED  
LANDOWNER MAPBOOK**

SHEET 534 OF 843



Date: 9/7/2018





## Legend

- |  |   |  |                     |
|--|---|--|---------------------|
|  | Habitat Structure and Map ID                |  | County Parcel       |
|  | Proposed Transmission Line Segment and Node |  | State Highway       |
|  | Proposed Estimated Easement                 |  | FM Road             |
|  | Directly Affected Parcel                    |  | County / Local Road |


0 100 200  
Feet



BAILEY TO JONES  
CREEK PROJECT

**DIRECTLY AFFECTED  
LANDOWNER MAPBOOK**

SHEET 535 OF 843



Date: 9/7/2018





### Legend

- |   |   |   |                     |
|---|---|---|---------------------|
|  | Habitat Structure and Map ID                |  | County Parcel       |
|  | Proposed Transmission Line Segment and Node |  | State Highway       |
|  | Proposed Estimated Easement                 |  | FM Road             |
|  | Directly Affected Parcel                    |  | County / Local Road |

0 100 200  
Feet



BAILEY TO JONES  
CREEK PROJECT

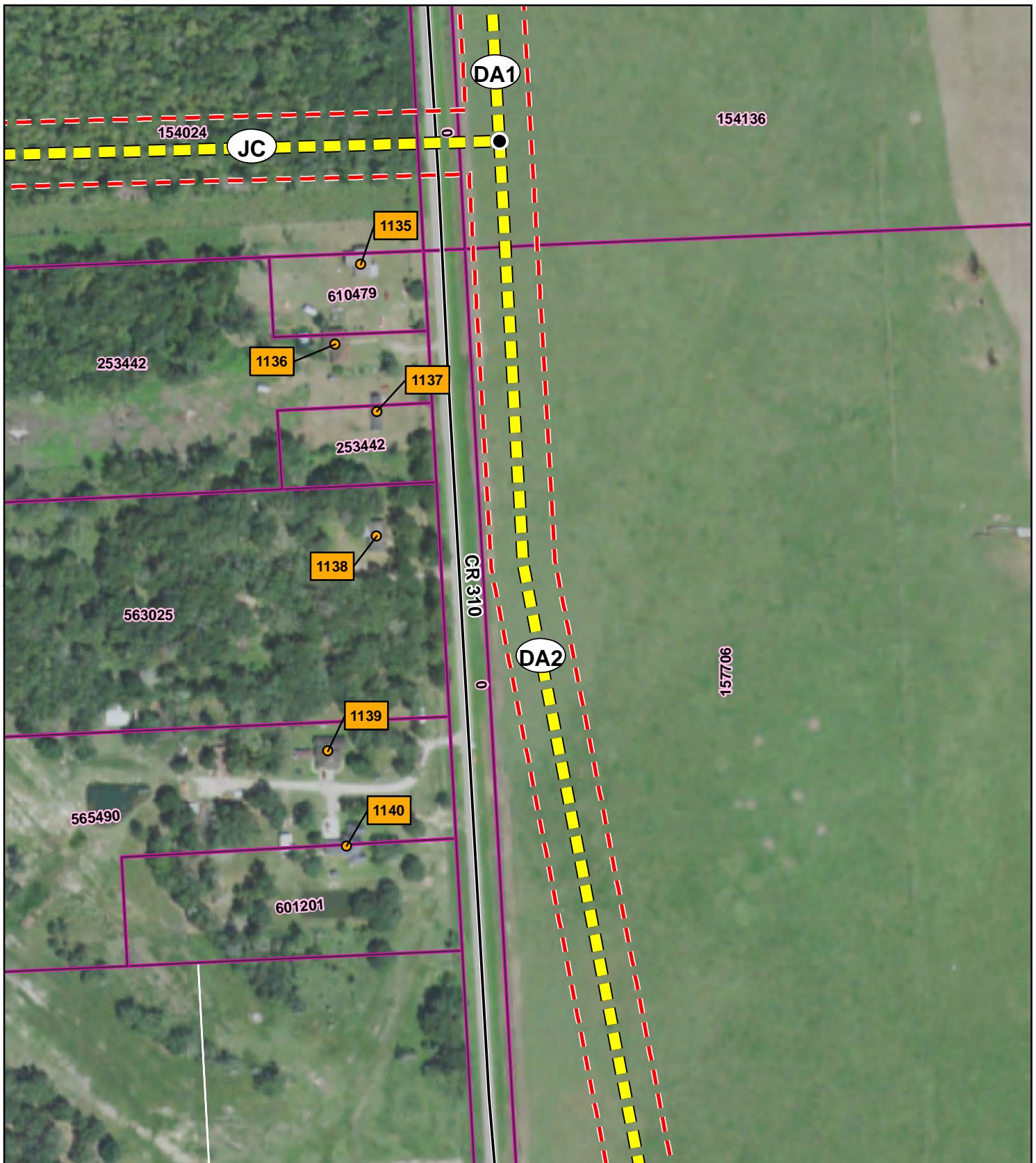
**DIRECTLY AFFECTED  
LANDOWNER MAPBOOK**

SHEET 536 OF 843



Date: 9/7/2018





## Legend

- |   |   |   |                     |
|---|---|---|---------------------|
|  | Habitable Structure and Map ID              |  | County Parcel       |
|  | Proposed Transmission Line Segment and Node |  | State Highway       |
|  | Proposed Estimated Easement                 |  | FM Road             |
|  | Directly Affected Parcel                    |  | County / Local Road |

0 100 200  
Feet



BAILEY TO JONES  
CREEK PROJECT


**DIRECTLY AFFECTED  
LANDOWNER MAPBOOK**

SHEET 537 OF 843



Date: 9/7/2018





## Legend



Habitable Structure and Map ID



Proposed Transmission Line Segment and Node



Proposed Estimated Easement



Directly Affected Parcel



County Parcel



State Highway



FM Road



County / Local Road


0 100 200  
Feet



BAILEY TO JONES  
CREEK PROJECT

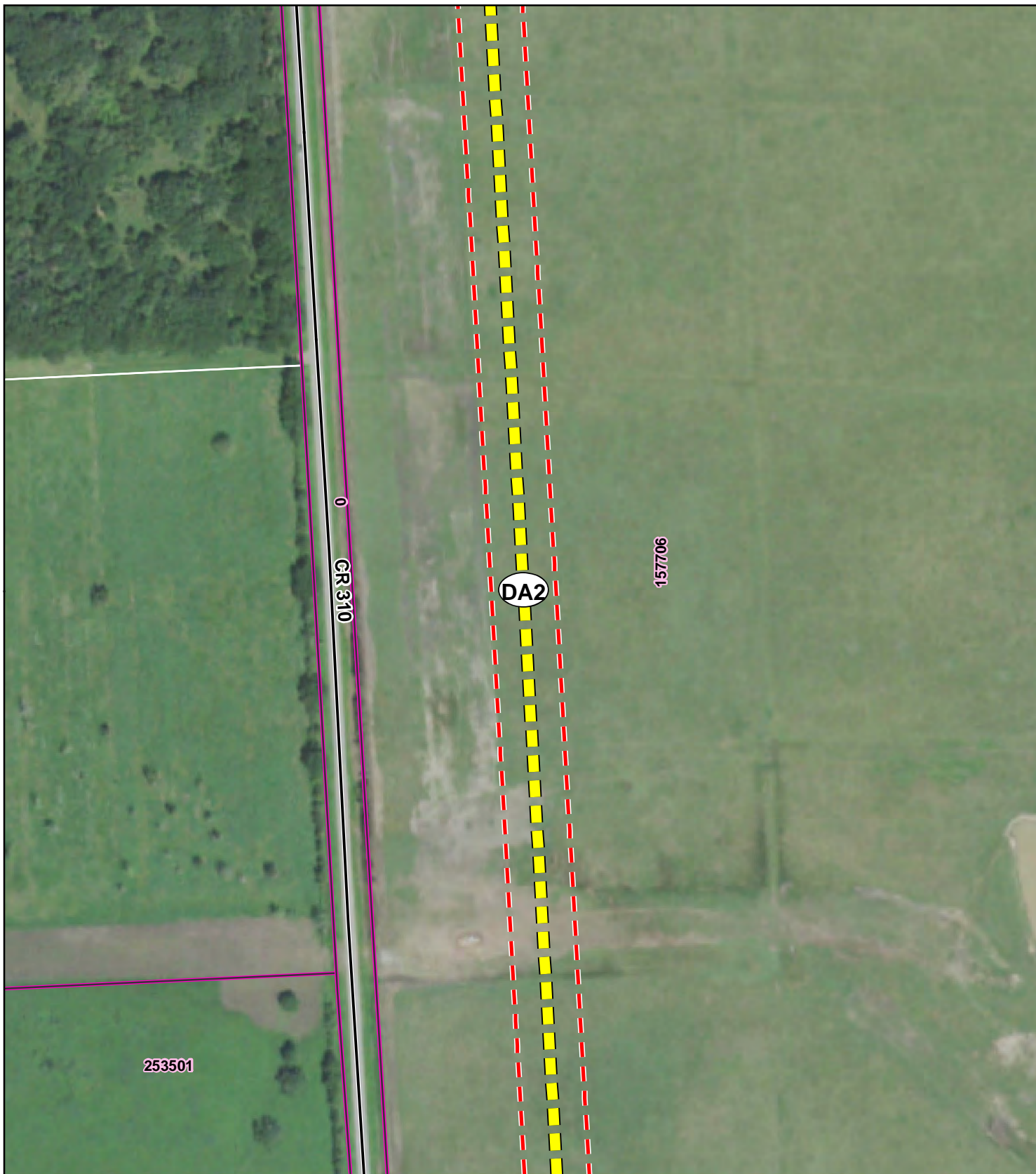
**DIRECTLY AFFECTED  
LANDOWNER MAPBOOK**

SHEET 538 OF 843



Date: 9/7/2018





### Legend

- |   |   |   |                     |
|---|---|---|---------------------|
|  | Habitable Structure and Map ID              |  | County Parcel       |
|  | Proposed Transmission Line Segment and Node |  | State Highway       |
|  | Proposed Estimated Easement                 |  | FM Road             |
|  | Directly Affected Parcel                    |  | County / Local Road |

0 100 200  
Feet



BAILEY TO JONES  
CREEK PROJECT

**DIRECTLY AFFECTED  
LANDOWNER MAPBOOK**

SHEET 539 OF 843



Date: 9/7/2018





## Legend



Habitable Structure and Map ID



Proposed Transmission Line Segment and Node



Proposed Estimated Easement



Directly Affected Parcel



County Parcel



State Highway



FM Road

County / Local Road


0 100 200  
Feet



BAILEY TO JONES  
CREEK PROJECT

**DIRECTLY AFFECTED  
LANDOWNER MAPBOOK**

SHEET 540 OF 843

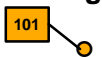


Date: 9/7/2018





### Legend



Habitable Structure and Map ID



Proposed Transmission Line Segment and Node



Proposed Estimated Easement



Directly Affected Parcel



County Parcel

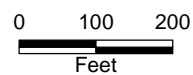


State Highway



FM Road


County / Local Road



BAILEY TO JONES  
CREEK PROJECT

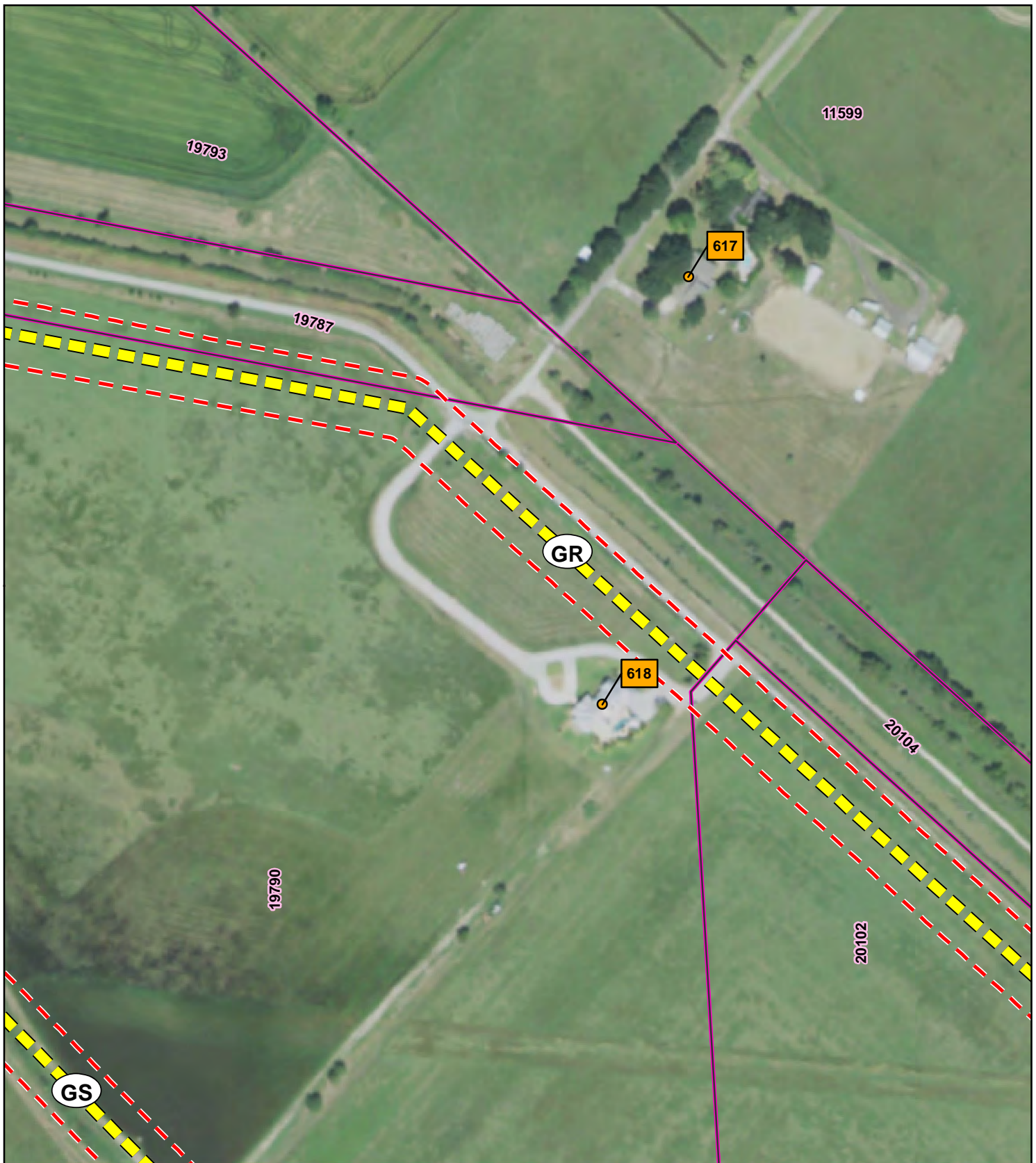
**DIRECTLY AFFECTED  
LANDOWNER MAPBOOK**

SHEET 541 OF 843



Date: 9/7/2018





## Legend

- |   |   |
|---|---|
|  Habitable Structure and Map ID              |  County Parcel       |
|  Proposed Transmission Line Segment and Node |  State Highway       |
|  Proposed Estimated Easement                 |  FM Road             |
|  Directly Affected Parcel                    |  County / Local Road |

0 100 200  
Feet



BAILEY TO JONES  
CREEK PROJECT

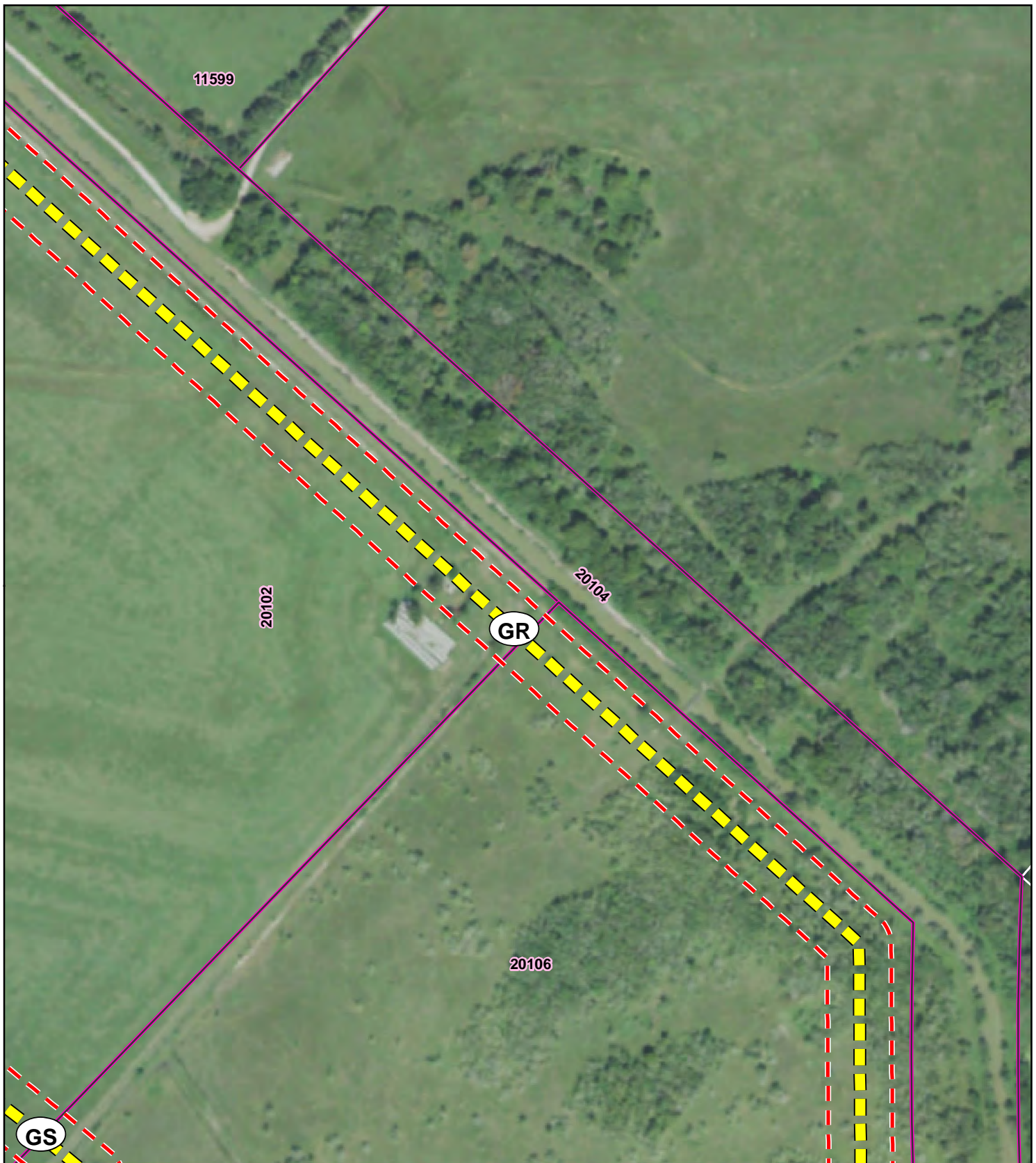
**DIRECTLY AFFECTED  
LANDOWNER MAPBOOK**

SHEET 542 OF 843



Date: 9/7/2018





### Legend

- |   |   |   |                     |
|---|---|---|---------------------|
|  | Habitacle Structure and Map ID              |  | County Parcel       |
|  | Proposed Transmission Line Segment and Node |  | State Highway       |
|  | Proposed Estimated Easement                 |  | FM Road             |
|  | Directly Affected Parcel                    |  | County / Local Road |

0 100 200  
Feet



BAILEY TO JONES  
CREEK PROJECT

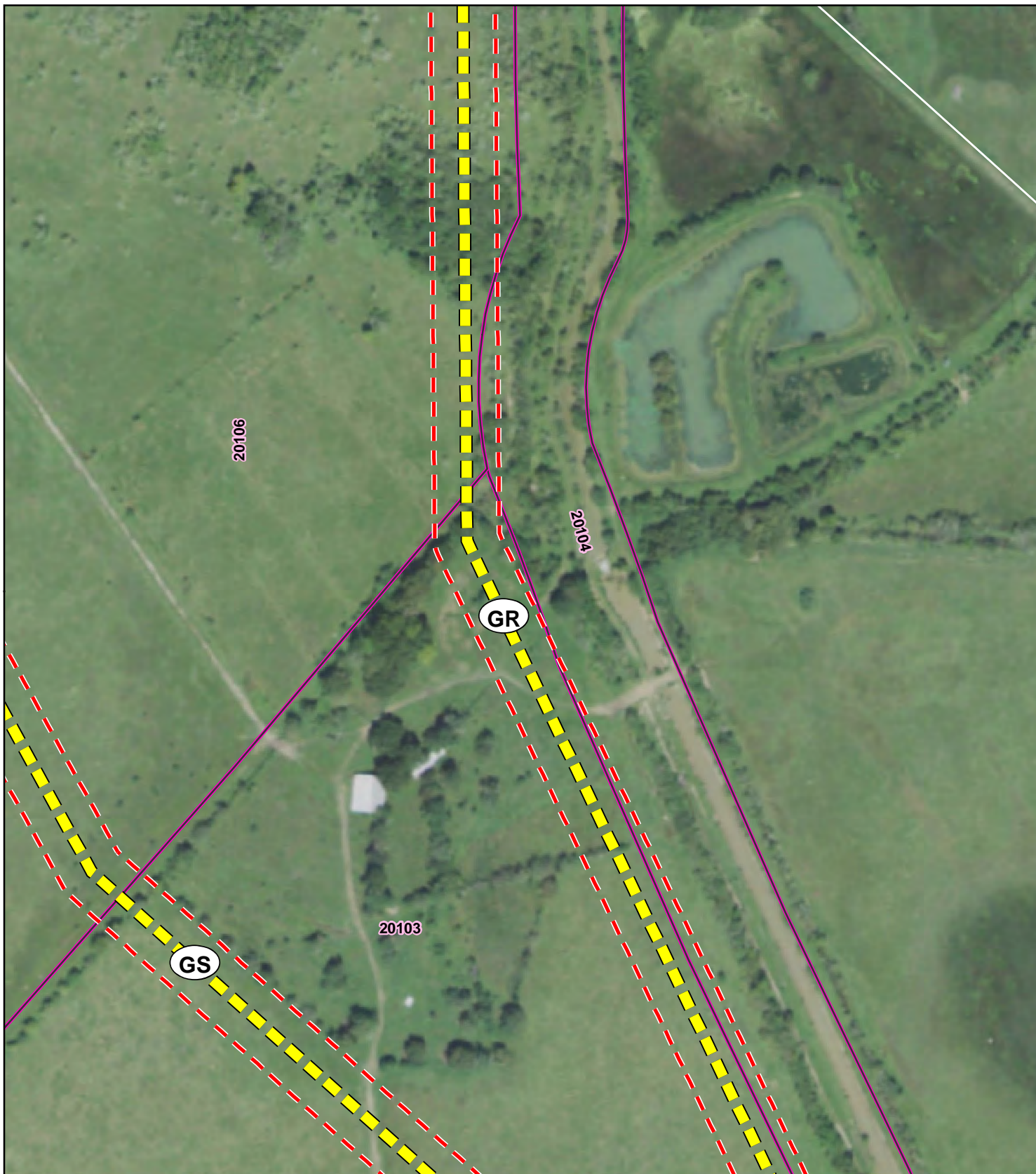
**DIRECTLY AFFECTED  
LANDOWNER MAPBOOK**

SHEET 543 OF 843



Date: 9/7/2018





## Legend



Habitable Structure and Map ID



Proposed Transmission Line Segment and Node



Proposed Estimated Easement



Directly Affected Parcel



County Parcel



State Highway



FM Road

County / Local Road

0 100 200  
Feet



BAILEY TO JONES  
CREEK PROJECT

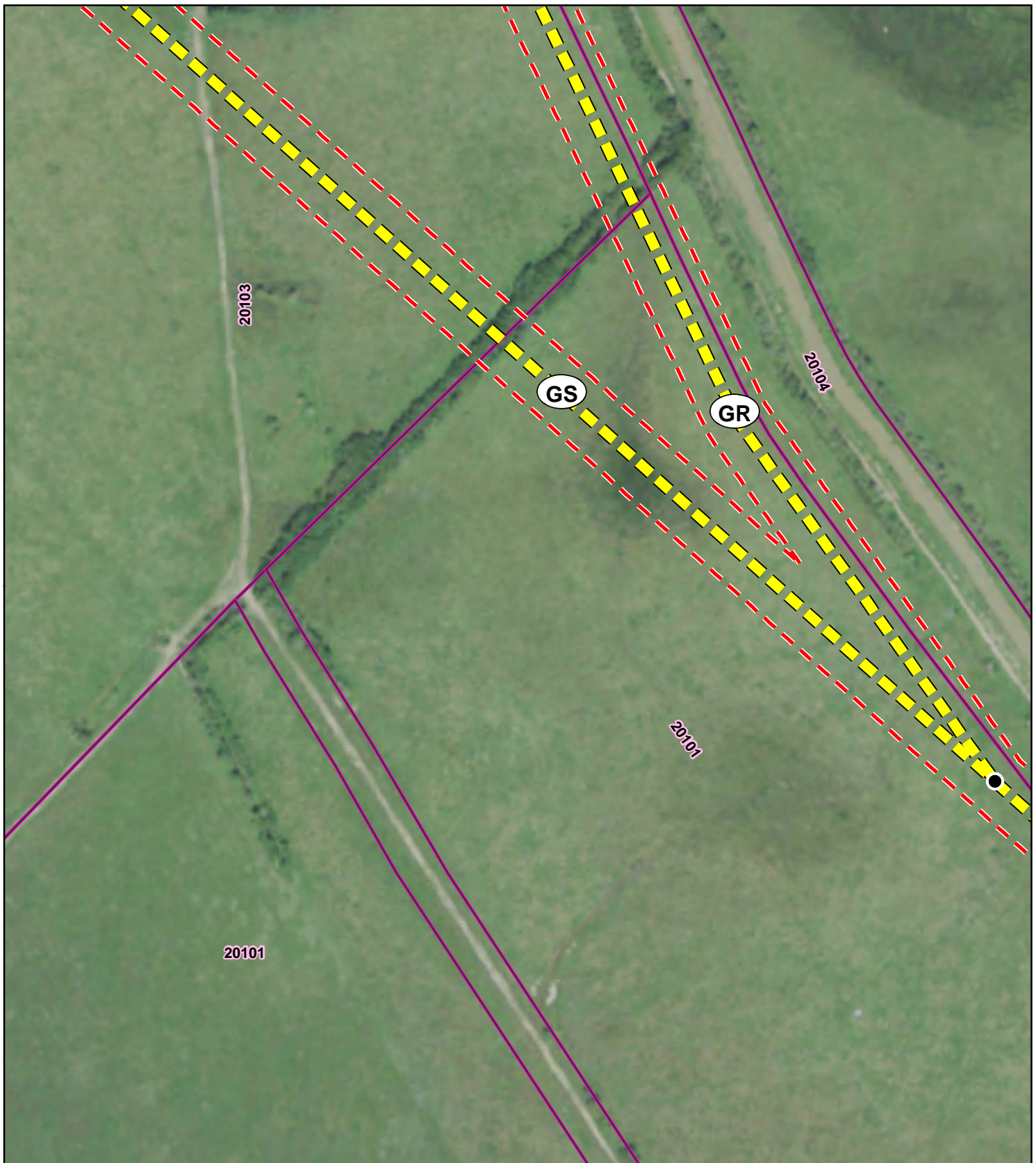
**DIRECTLY AFFECTED  
LANDOWNER MAPBOOK**

SHEET 544 OF 843



Date: 9/7/2018





## Legend

- |   |   |   |                     |
|---|---|---|---------------------|
|  | Habitat Structure and Map ID                |  | County Parcel       |
|  | Proposed Transmission Line Segment and Node |  | State Highway       |
|  | Proposed Estimated Easement                 |  | FM Road             |
|  | Directly Affected Parcel                    |  | County / Local Road |

0 100 200  
Feet



BAILEY TO JONES  
CREEK PROJECT

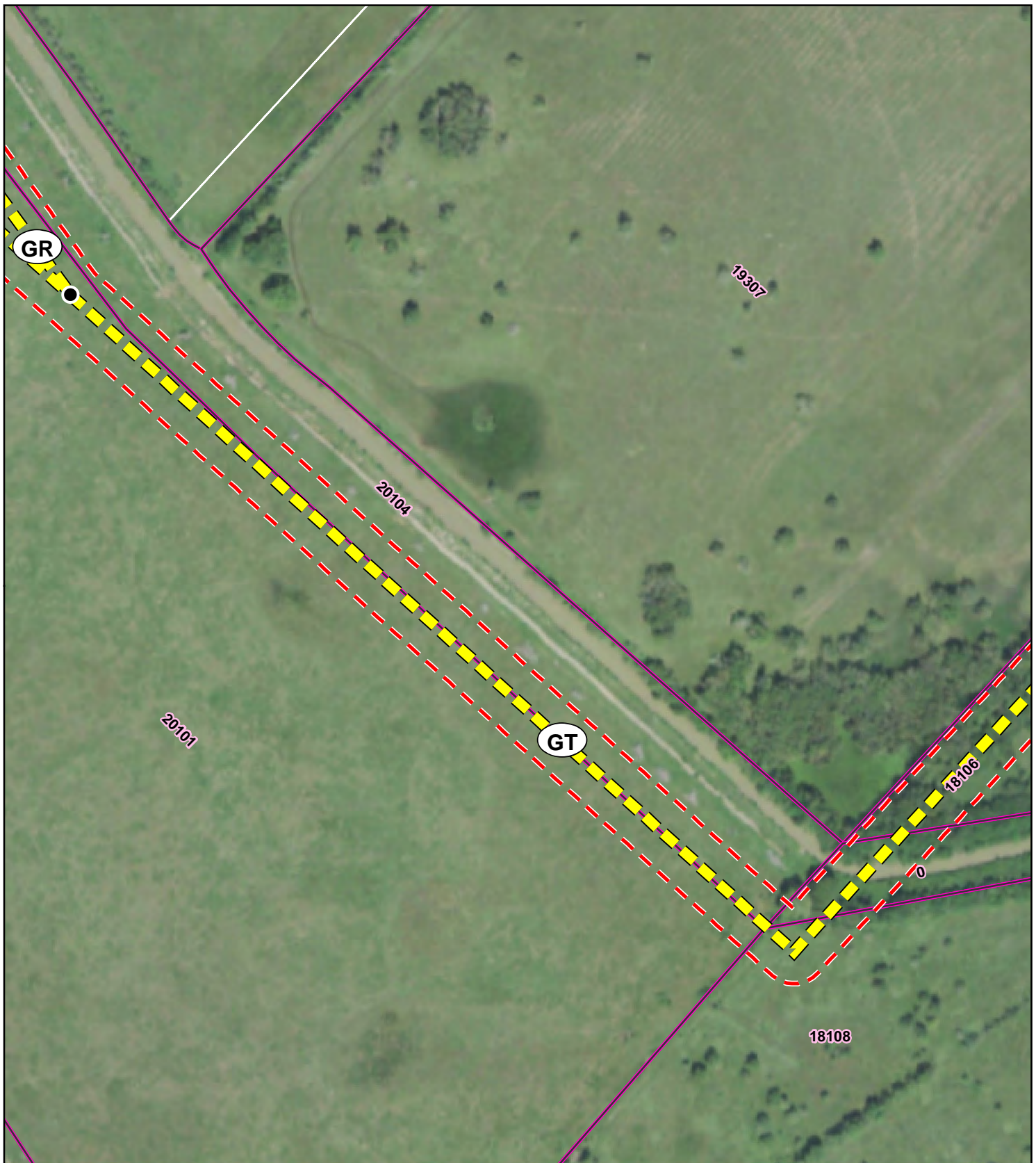
**DIRECTLY AFFECTED  
LANDOWNER MAPBOOK**

SHEET 545 OF 843



Date: 9/7/2018





## Legend



Habitable Structure and Map ID



Proposed Transmission Line Segment and Node



Proposed Estimated Easement



Directly Affected Parcel



County Parcel



State Highway



FM Road

County / Local Road


0 100 200  
Feet



BAILEY TO JONES  
CREEK PROJECT

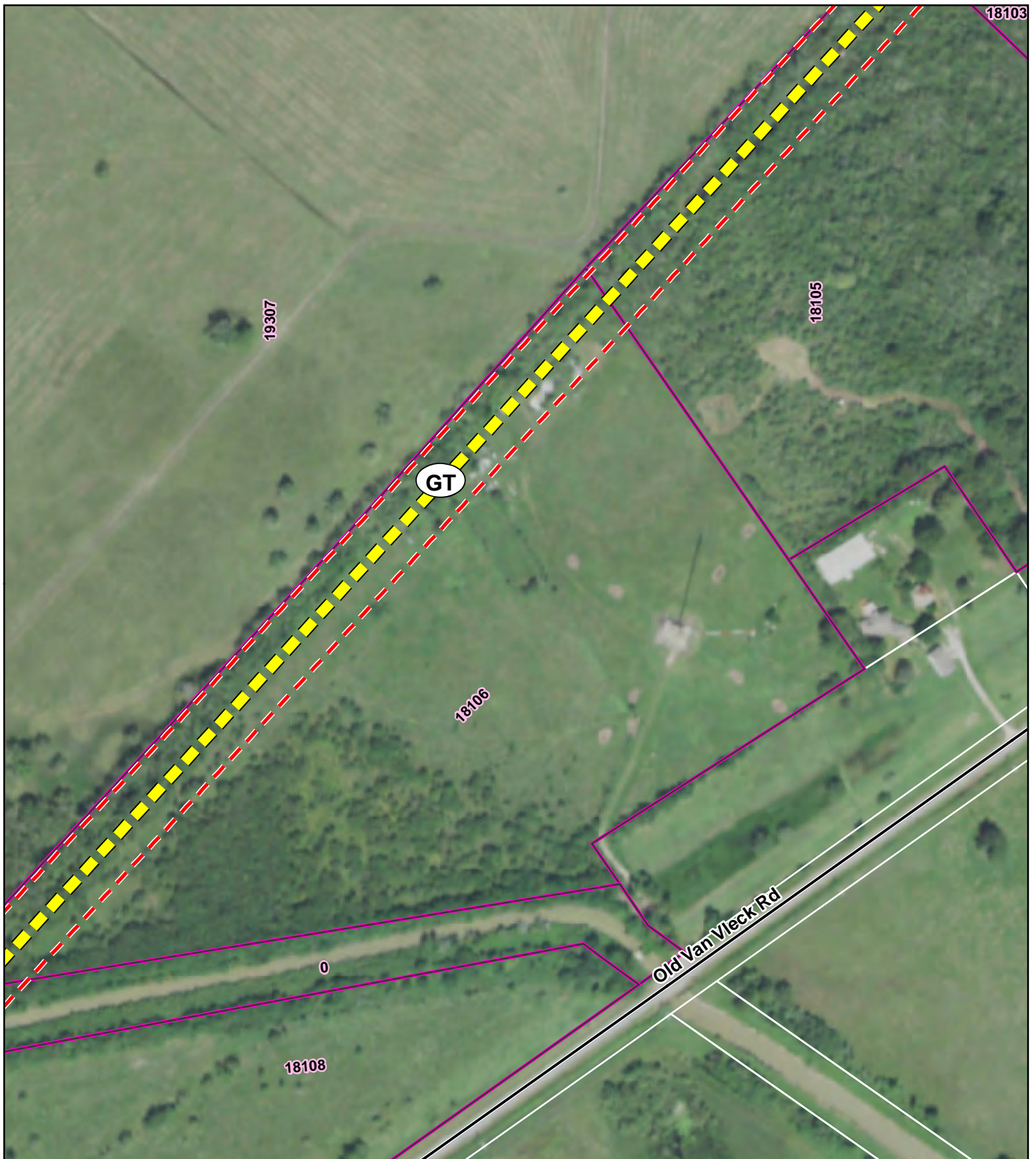
**DIRECTLY AFFECTED  
LANDOWNER MAPBOOK**

SHEET 546 OF 843



Date: 9/7/2018





### Legend

- |   |   |
|---|---|
|  Habitable Structure and Map ID              |  County Parcel       |
|  Proposed Transmission Line Segment and Node |  State Highway       |
|  Proposed Estimated Easement                 |  FM Road             |
|  Directly Affected Parcel                    |  County / Local Road |


0 100 200  
Feet



BAILEY TO JONES  
CREEK PROJECT

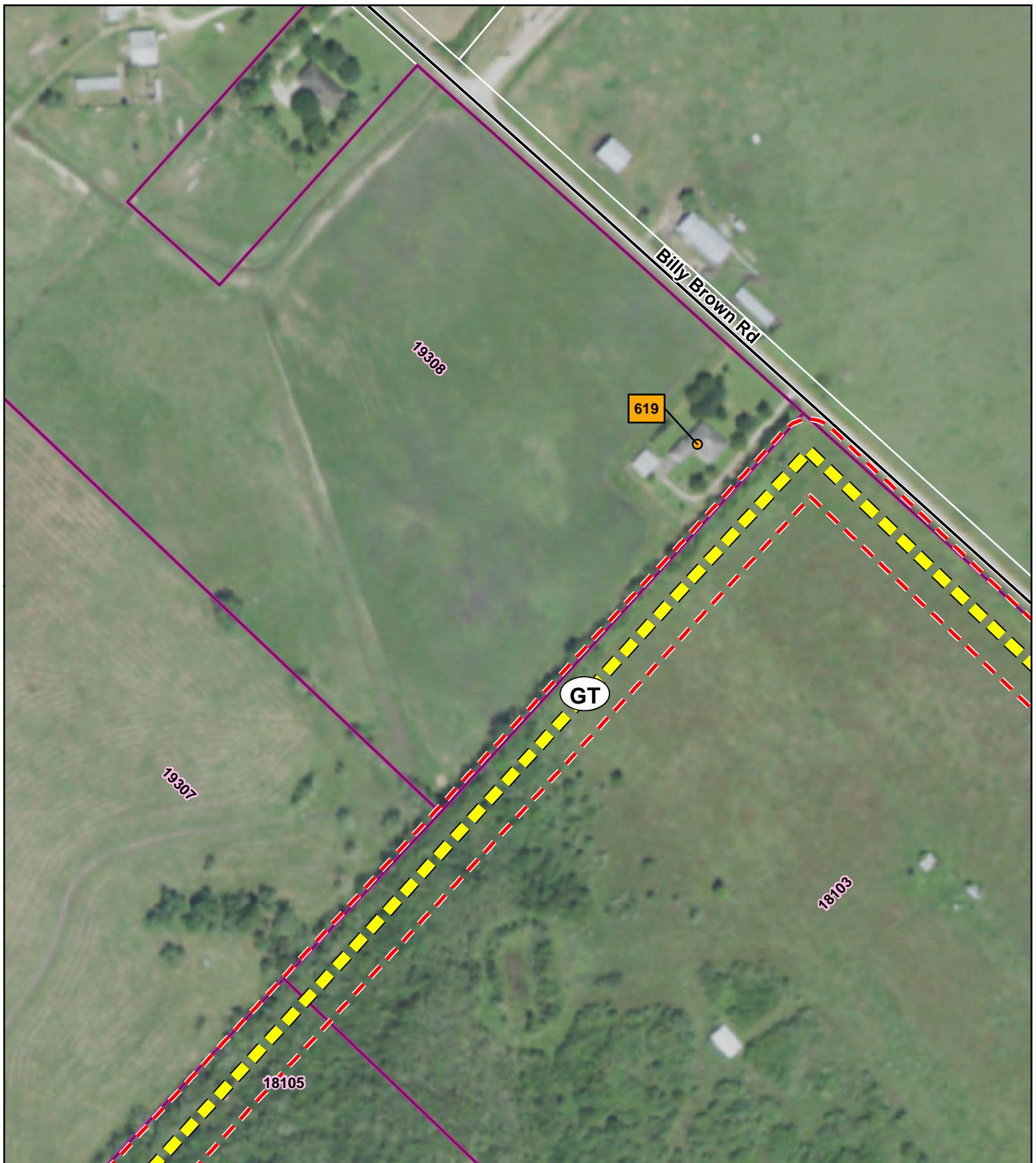
**DIRECTLY AFFECTED  
LANDOWNER MAPBOOK**

SHEET 547 OF 843



Date: 9/7/2018





## Legend



Habitable Structure and  
Map ID



Proposed Transmission  
Line Segment and Node



Proposed Estimated  
Easement



Directly Affected Parcel



County Parcel



State Highway



FM Road

County / Local Road


0 100 200  
Feet



BAILEY TO JONES  
CREEK PROJECT

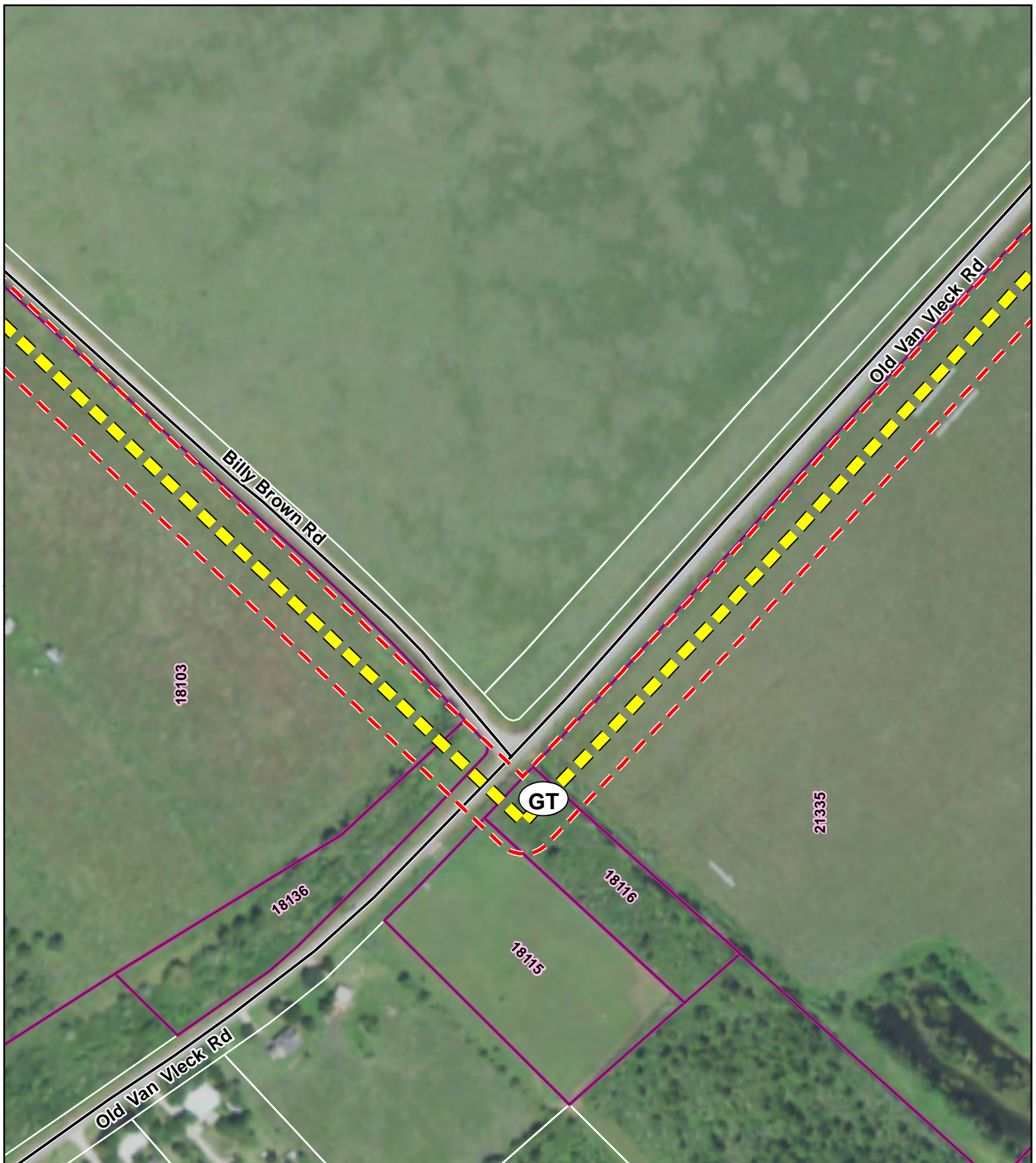
**DIRECTLY AFFECTED  
LANDOWNER MAPBOOK**

SHEET 548 OF 843



Date: 9/7/2018





## Legend

- |   |   |   |                     |
|---|---|---|---------------------|
|  | Habitable Structure and Map ID              |  | County Parcel       |
|  | Proposed Transmission Line Segment and Node |  | State Highway       |
|  | Proposed Estimated Easement                 |  | FM Road             |
|  | Directly Affected Parcel                    |  | County / Local Road |

0 100 200  
Feet



BAILEY TO JONES  
CREEK PROJECT

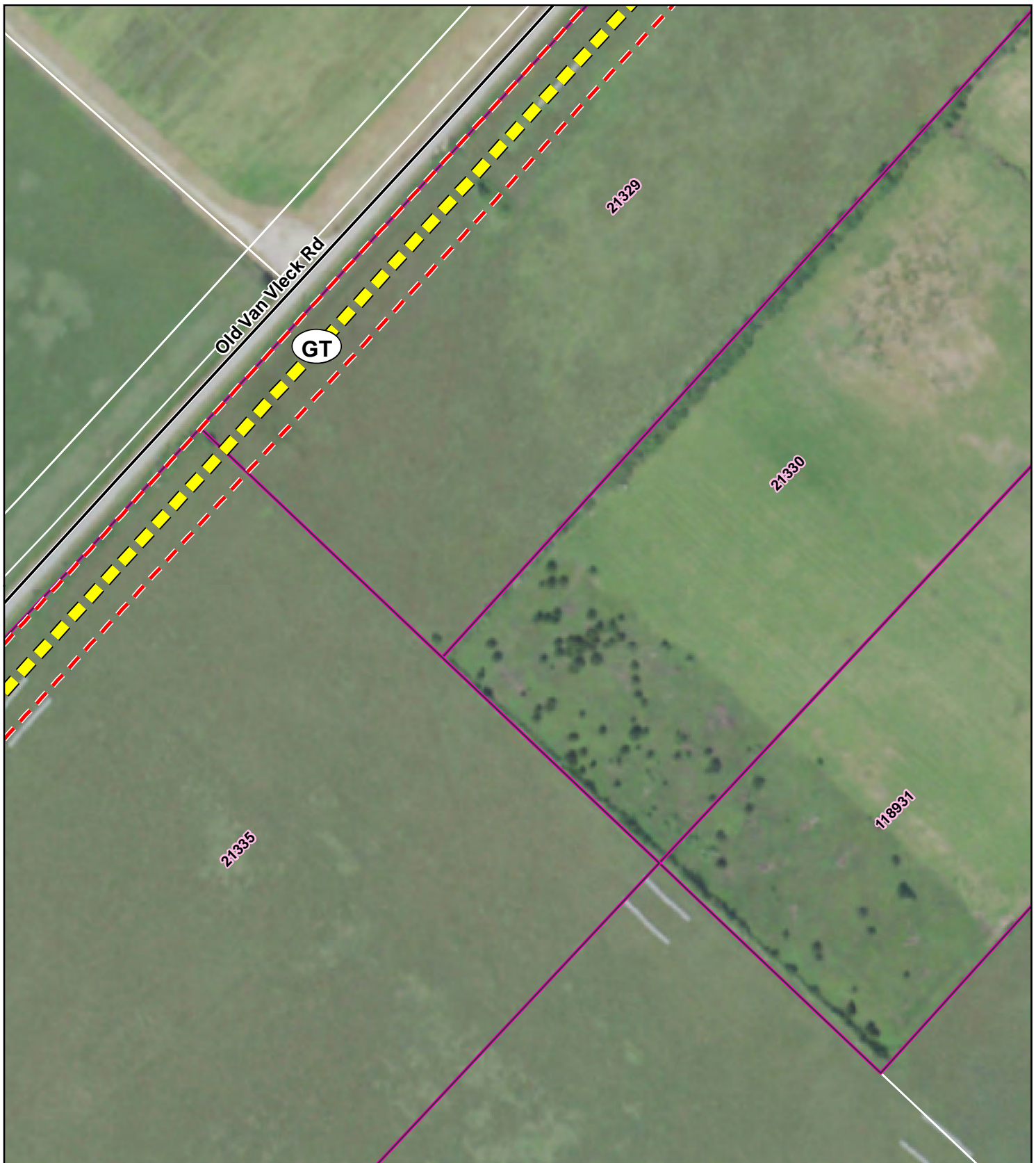
**DIRECTLY AFFECTED  
LANDOWNER MAPBOOK**

SHEET 549 OF 843



Date: 9/7/2018





## Legend

-  Habitat Structure and Map ID
-  Proposed Transmission Line Segment and Node
-  Proposed Estimated Easement
-  Directly Affected Parcel
-  County Parcel
-  State Highway
-  FM Road
-  County / Local Road


0 100 200  
Feet



BAILEY TO JONES  
CREEK PROJECT

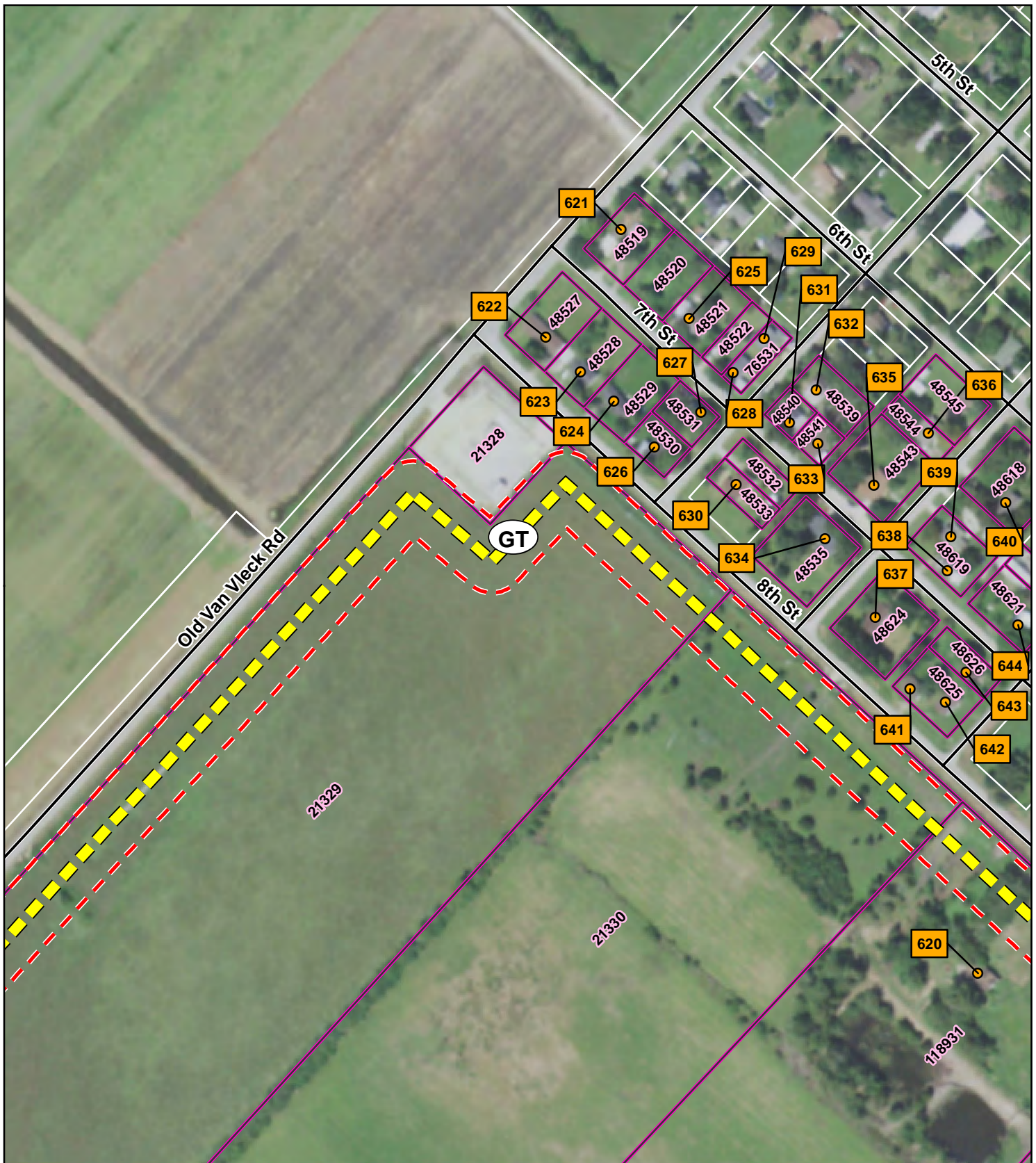
**DIRECTLY AFFECTED  
LANDOWNER MAPBOOK**

SHEET 550 OF 843



Date: 9/7/2018





## Legend

-  Habitable Structure and Map ID
-  Proposed Transmission Line Segment and Node
-  Proposed Estimated Easement
-  Directly Affected Parcel
-  County Parcel
-  State Highway
-  FM Road
-  County / Local Road

0 100 200  
Feet



BAILEY TO JONES  
CREEK PROJECT

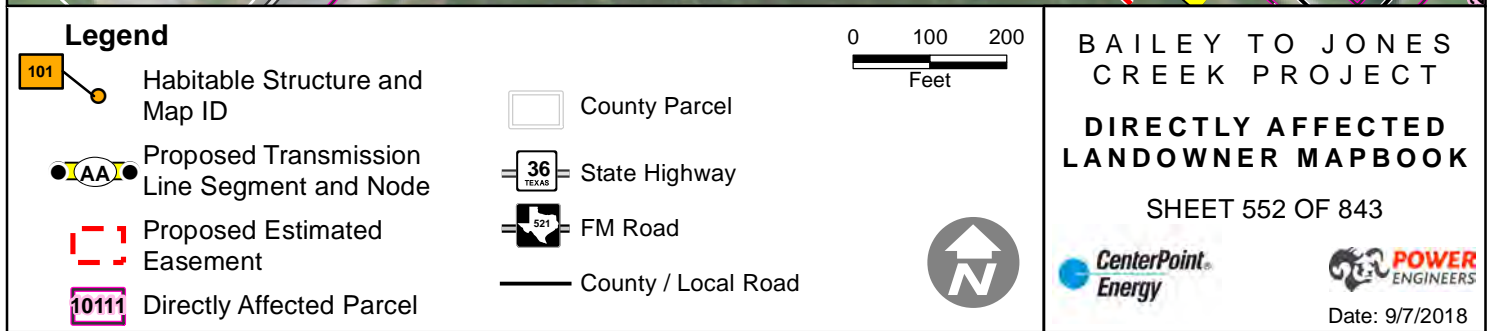
**DIRECTLY AFFECTED  
LANDOWNER MAPBOOK**

SHEET 551 OF 843

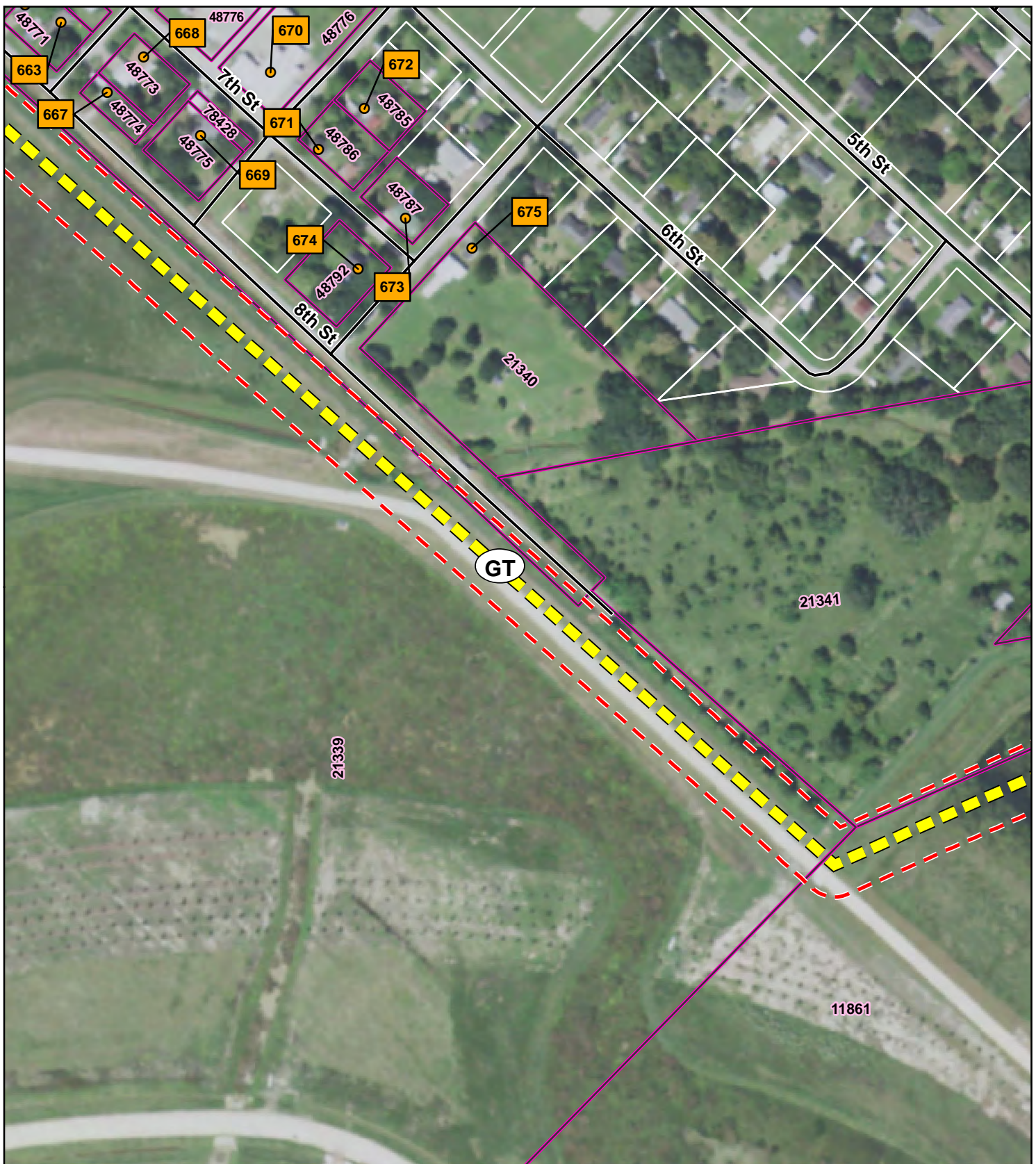


Date: 9/7/2018









## Legend

- |   |   |   |                     |
|---|---|---|---------------------|
|  | Habitat Structure and Map ID                |  | County Parcel       |
|  | Proposed Transmission Line Segment and Node |  | State Highway       |
|  | Proposed Estimated Easement                 |  | FM Road             |
|  | Directly Affected Parcel                    |  | County / Local Road |

0 100 200  
Feet



BAILEY TO JONES  
CREEK PROJECT

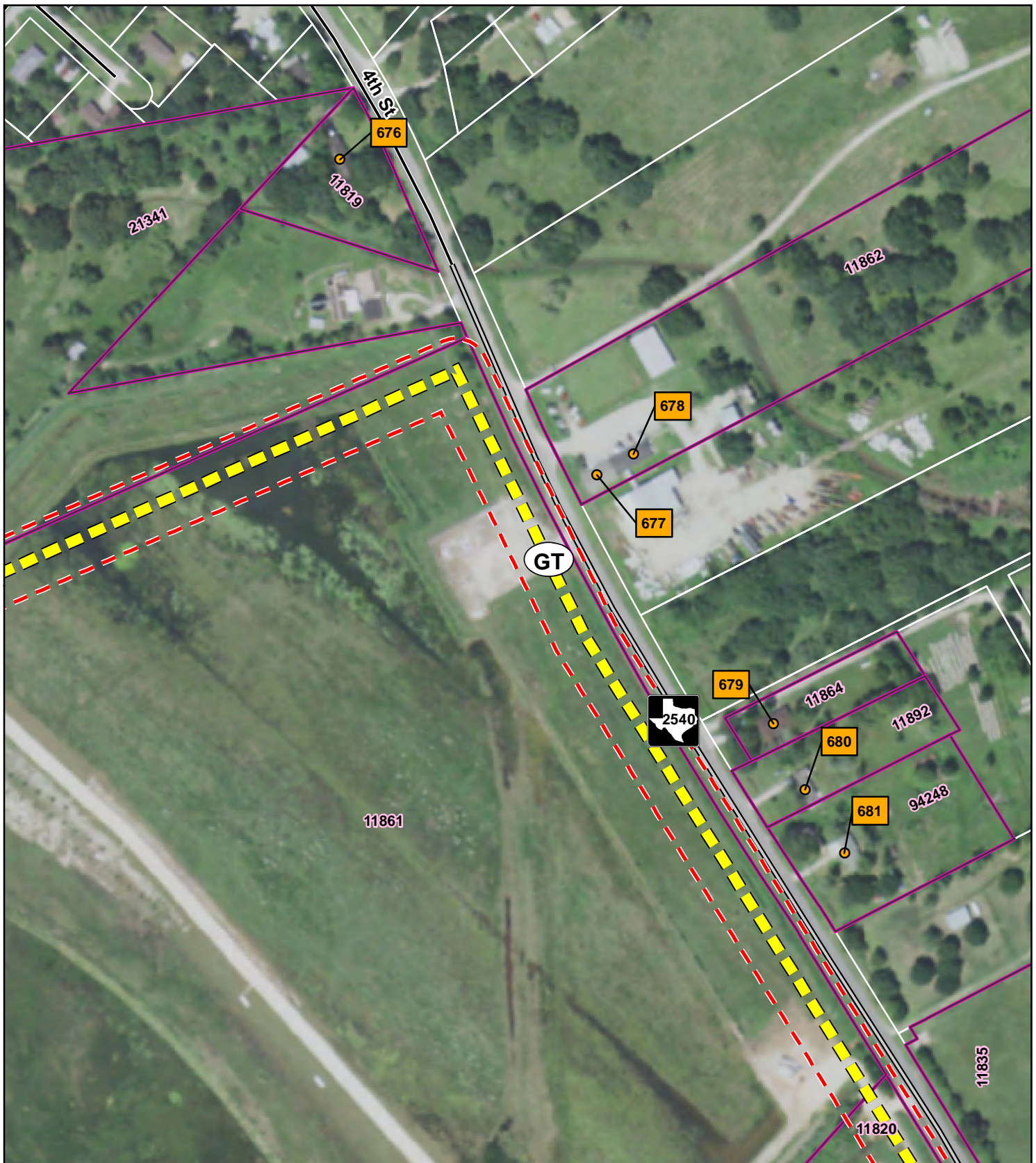
**DIRECTLY AFFECTED  
LANDOWNER MAPBOOK**

SHEET 553 OF 843



Date: 9/7/2018





## Legend

- |   |   |   |                     |
|---|---|---|---------------------|
|  | Habitable Structure and Map ID              |  | County Parcel       |
|  | Proposed Transmission Line Segment and Node |  | State Highway       |
|  | Proposed Estimated Easement                 |  | FM Road             |
|  | Directly Affected Parcel                    |  | County / Local Road |

0 100 200  
Feet



BAILEY TO JONES  
CREEK PROJECT

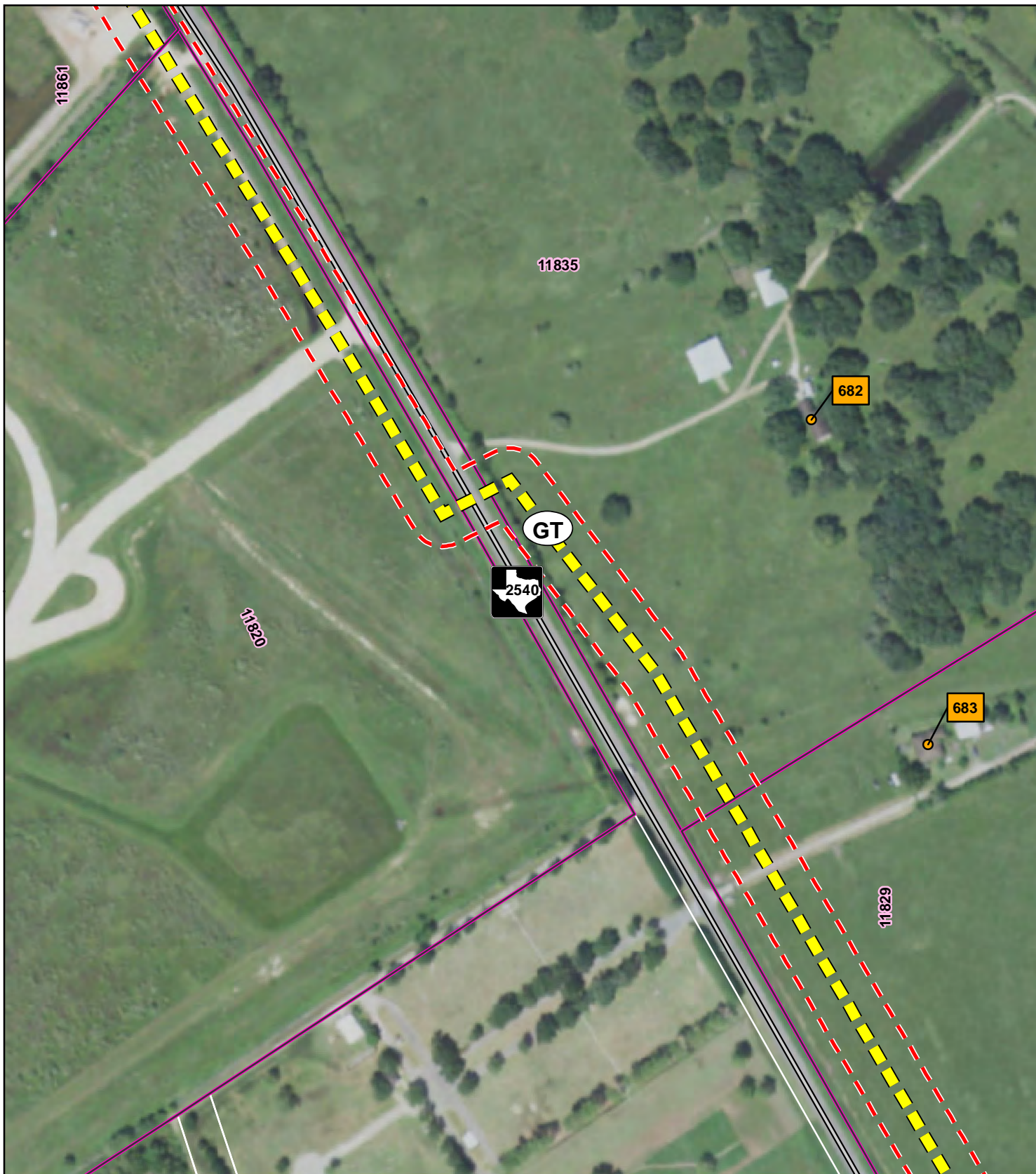
**DIRECTLY AFFECTED  
LANDOWNER MAPBOOK**

SHEET 554 OF 843

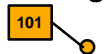


Date: 9/7/2018





## Legend



Habitable Structure and Map ID



Proposed Transmission Line Segment and Node



Proposed Estimated Easement



Directly Affected Parcel



County Parcel



State Highway



FM Road



County / Local Road

0 100 200  
Feet



BAILEY TO JONES  
CREEK PROJECT

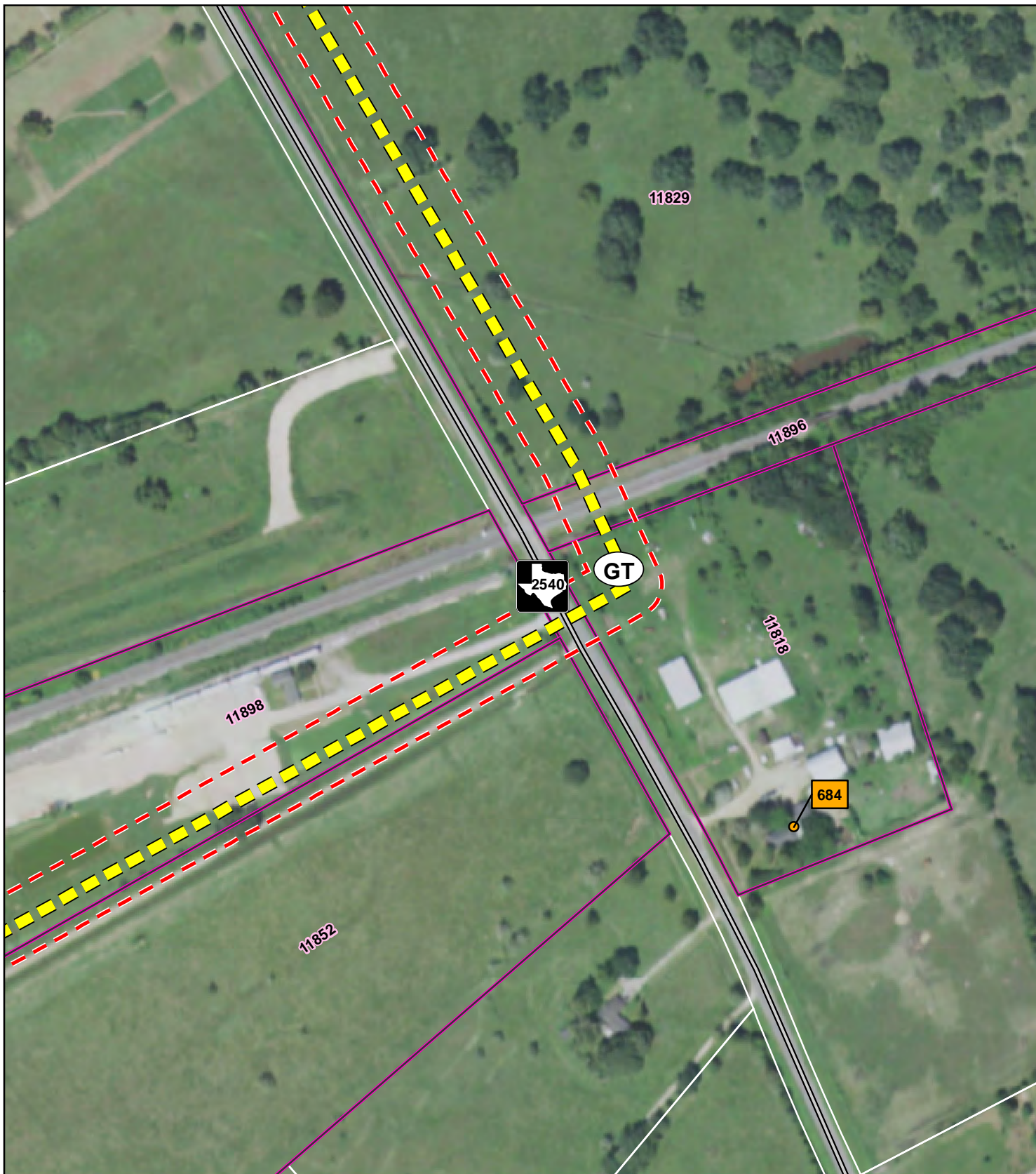
**DIRECTLY AFFECTED  
LANDOWNER MAPBOOK**

SHEET 555 OF 843



Date: 9/7/2018





## Legend



Habitable Structure and Map ID



Proposed Transmission Line Segment and Node



Proposed Estimated Easement



Directly Affected Parcel



County Parcel



State Highway



FM Road

County / Local Road


0 100 200  
Feet



BAILEY TO JONES  
CREEK PROJECT

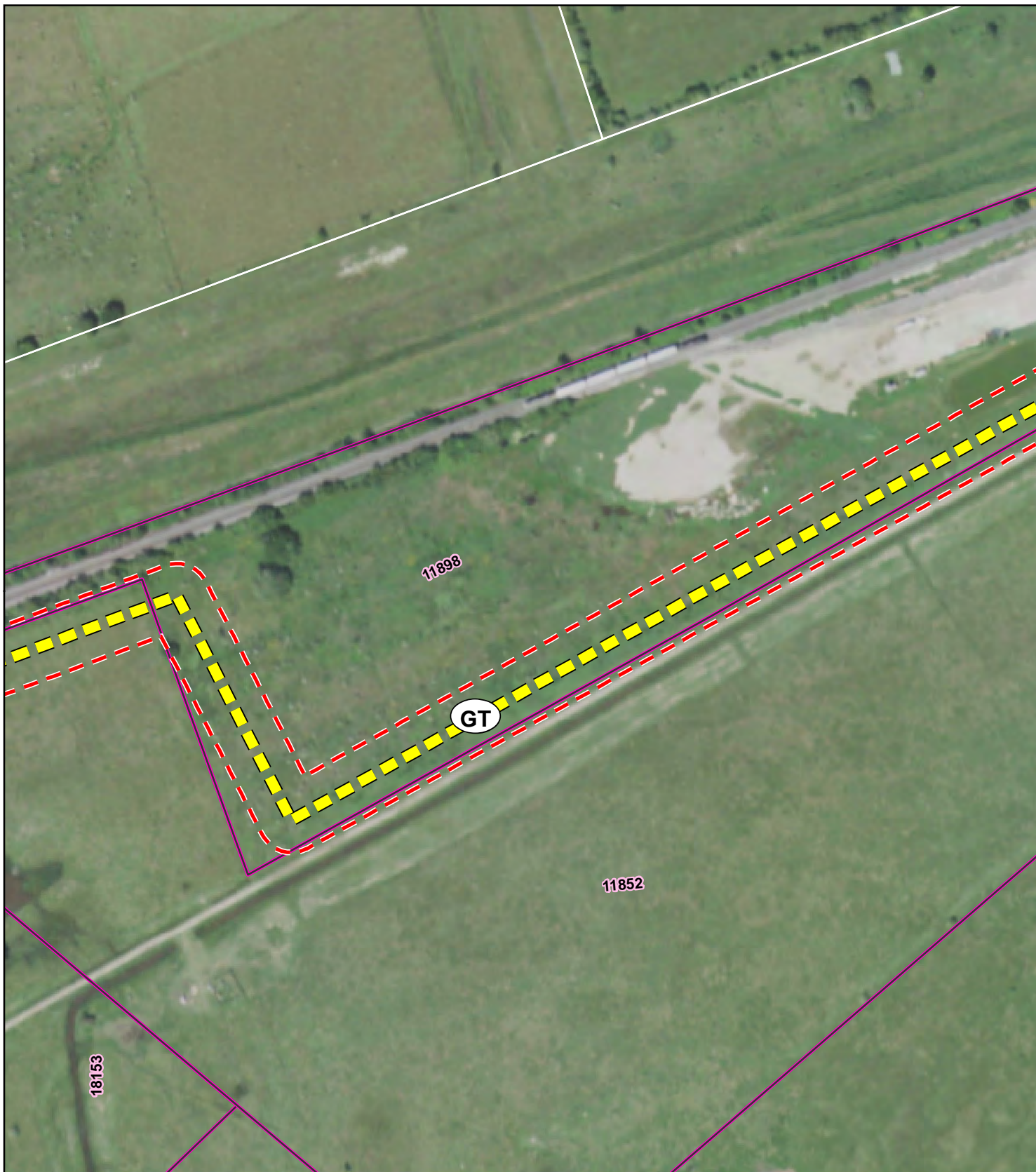
**DIRECTLY AFFECTED  
LANDOWNER MAPBOOK**

SHEET 556 OF 843



Date: 9/7/2018





# Legend



Habitable Structure and Map ID



Proposed Transmission Line Segment and Node



Proposed Estimated Easement



Directly Affected Parcel



County Parcel



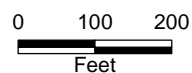
State Highway



FM Road




County / Local Road



BAILEY TO JONES  
CREEK PROJECT

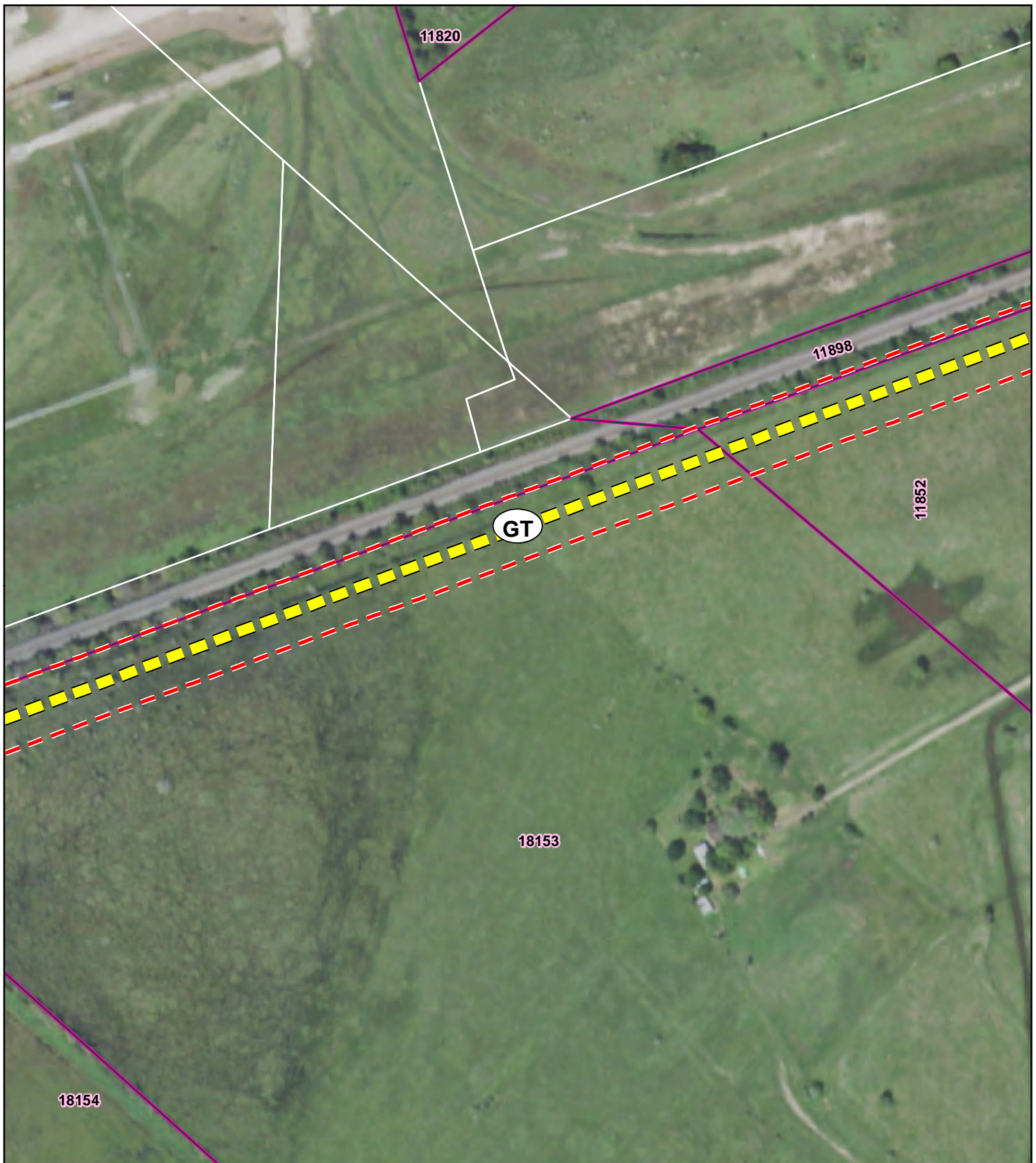
**DIRECTLY AFFECTED  
LANDOWNER MAPBOOK**

SHEET 557 OF 843



Date: 9/7/2018





## Legend

- |   |   |   |                     |
|---|---|---|---------------------|
|  | Habitat Structure and Map ID                |  | County Parcel       |
|  | Proposed Transmission Line Segment and Node |  | State Highway       |
|  | Proposed Estimated Easement                 |  | FM Road             |
|  | Directly Affected Parcel                    |  | County / Local Road |

0 100 200  
Feet



BAILEY TO JONES  
CREEK PROJECT

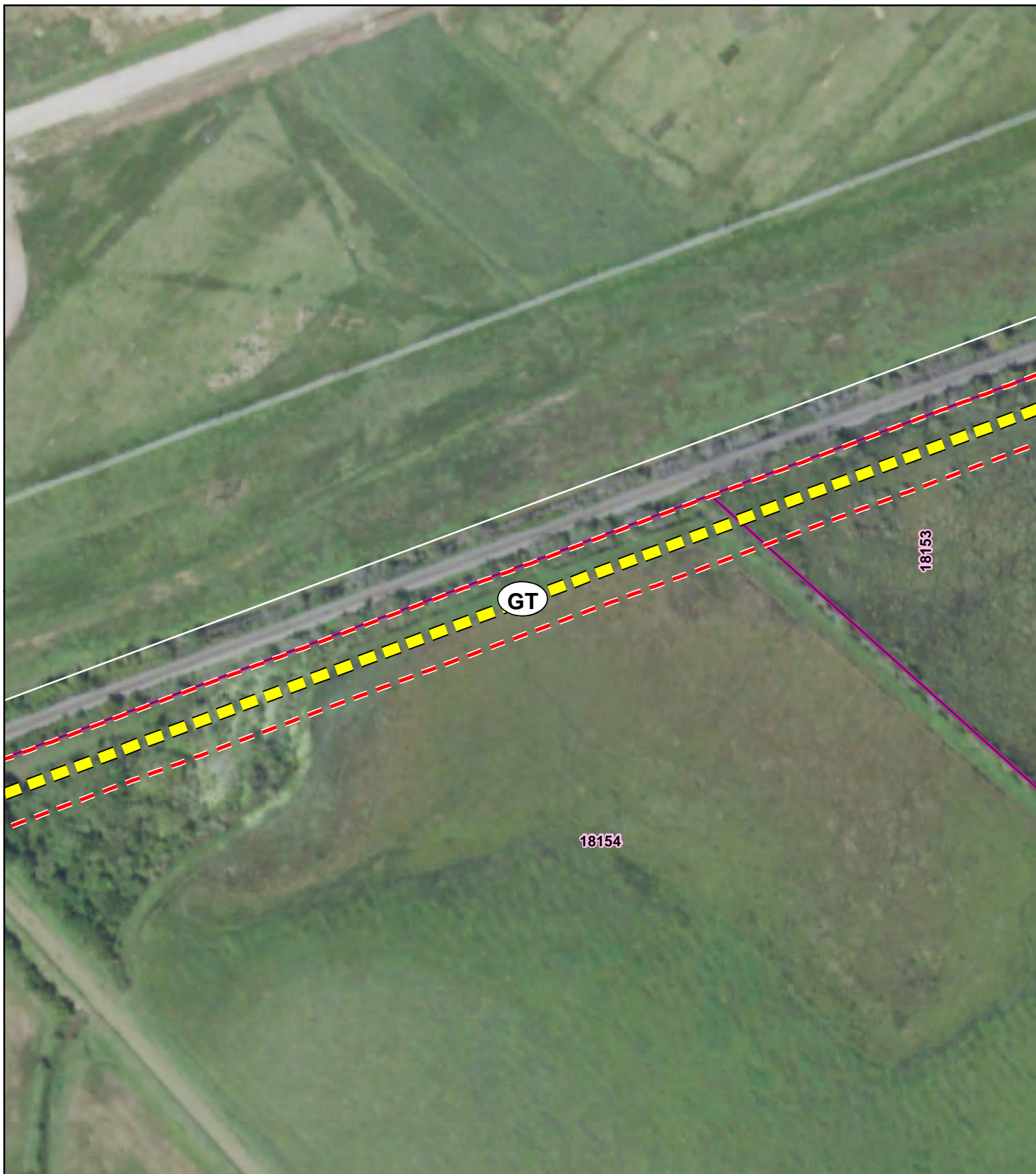
**DIRECTLY AFFECTED  
LANDOWNER MAPBOOK**

SHEET 558 OF 843



Date: 9/7/2018





## Legend



Habitable Structure and Map ID



Proposed Transmission Line Segment and Node



Proposed Estimated Easement



Directly Affected Parcel



County Parcel



State Highway



FM Road

County / Local Road


0 100 200  
Feet



BAILEY TO JONES  
CREEK PROJECT

**DIRECTLY AFFECTED  
LANDOWNER MAPBOOK**

SHEET 559 OF 843



Date: 9/7/2018





## Legend



Habitable Structure and Map ID



Proposed Transmission Line Segment and Node



Proposed Estimated Easement



Directly Affected Parcel



County Parcel



State Highway



FM Road

County / Local Road


0 100 200  
Feet



BAILEY TO JONES  
CREEK PROJECT

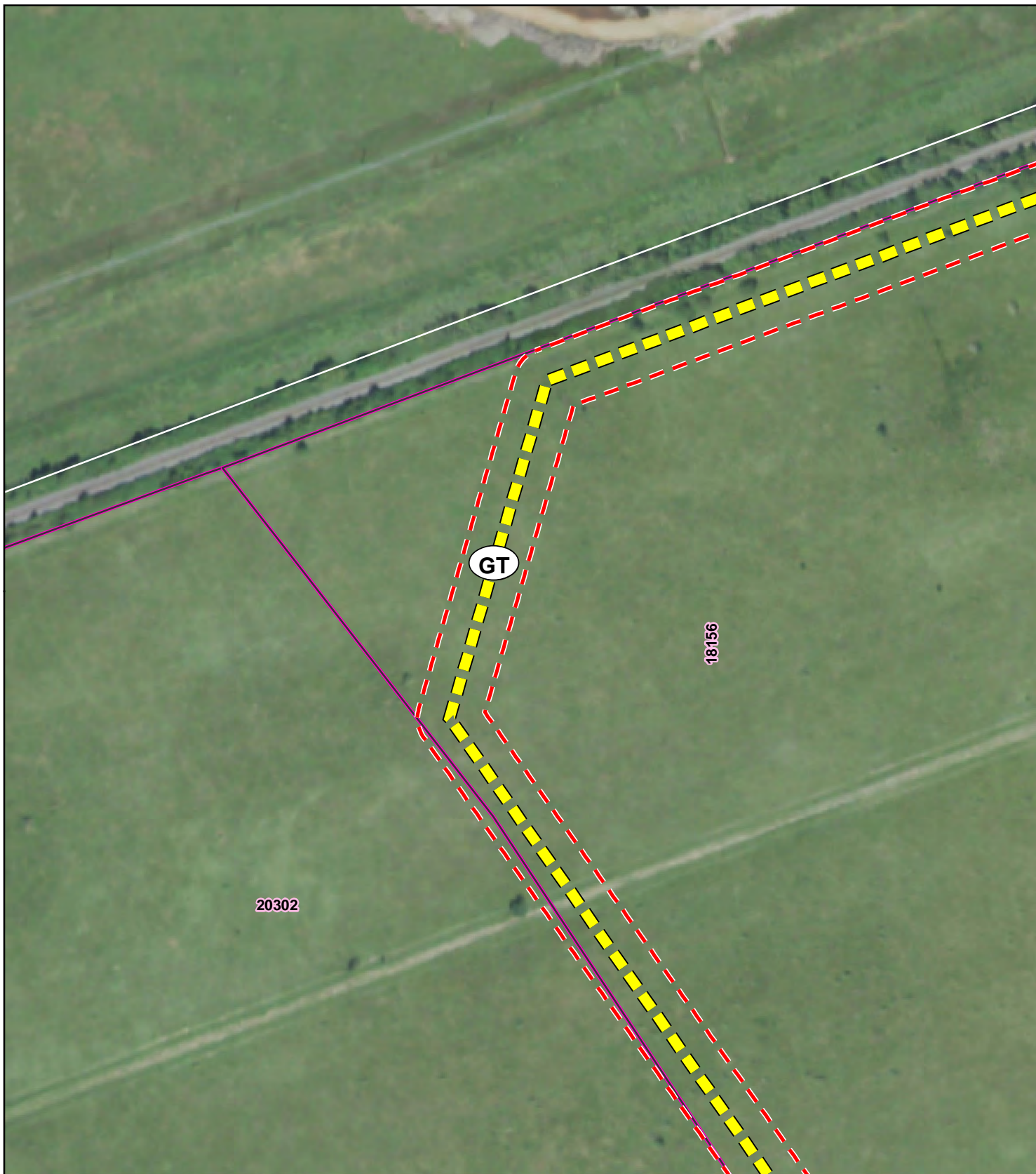
**DIRECTLY AFFECTED  
LANDOWNER MAPBOOK**

SHEET 560 OF 843



Date: 9/7/2018





## Legend



Habitable Structure and Map ID



Proposed Transmission Line Segment and Node



Proposed Estimated Easement



Directly Affected Parcel



County Parcel



State Highway



FM Road

County / Local Road


0 100 200  
Feet



BAILEY TO JONES  
CREEK PROJECT

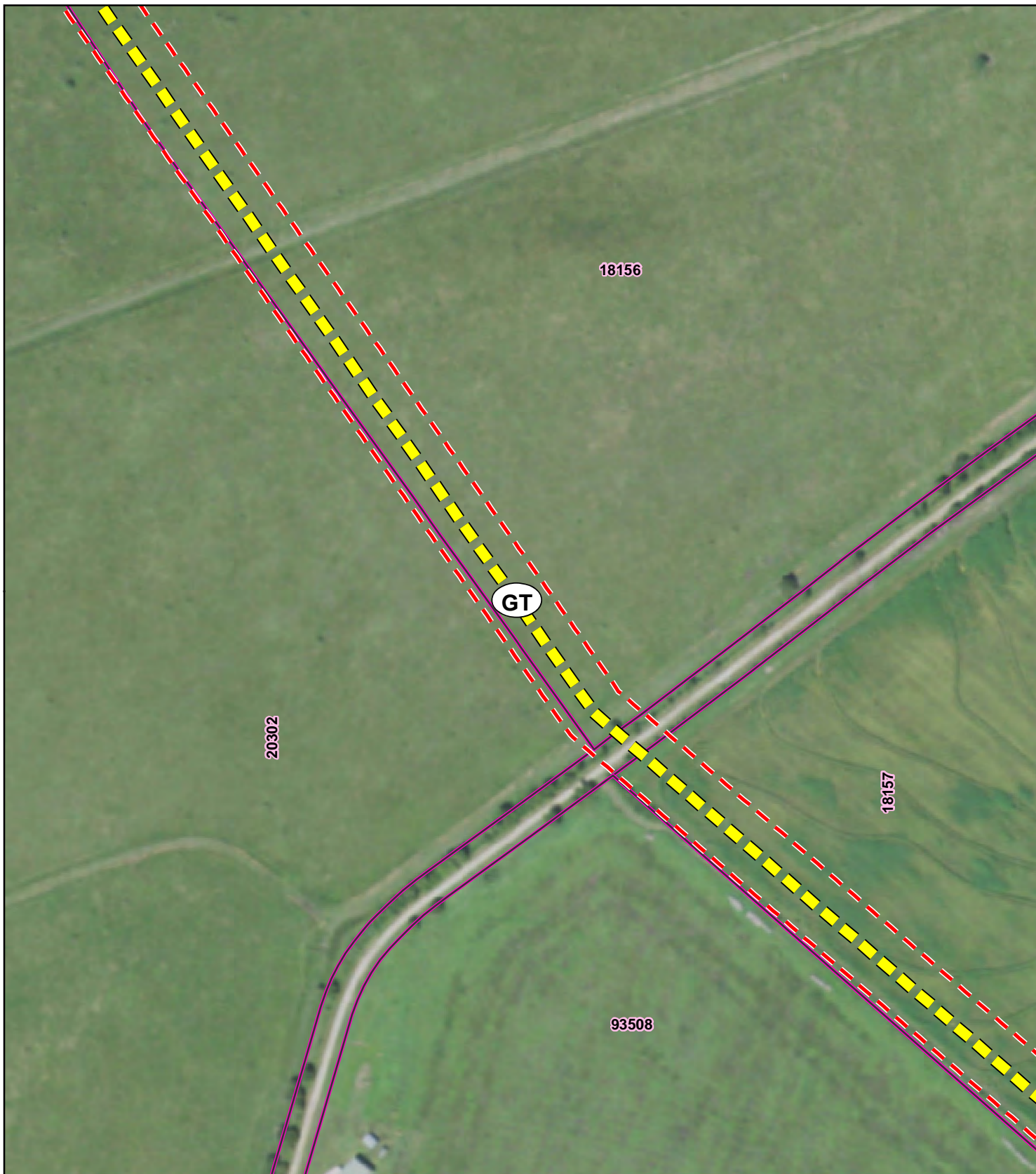
**DIRECTLY AFFECTED  
LANDOWNER MAPBOOK**

SHEET 561 OF 843



Date: 9/7/2018





### Legend

- |   |   |   |                     |
|---|---|---|---------------------|
|  | Habitable Structure and Map ID              |  | County Parcel       |
|  | Proposed Transmission Line Segment and Node |  | State Highway       |
|  | Proposed Estimated Easement                 |  | FM Road             |
|  | Directly Affected Parcel                    |  | County / Local Road |

0 100 200  
Feet



BAILEY TO JONES  
CREEK PROJECT

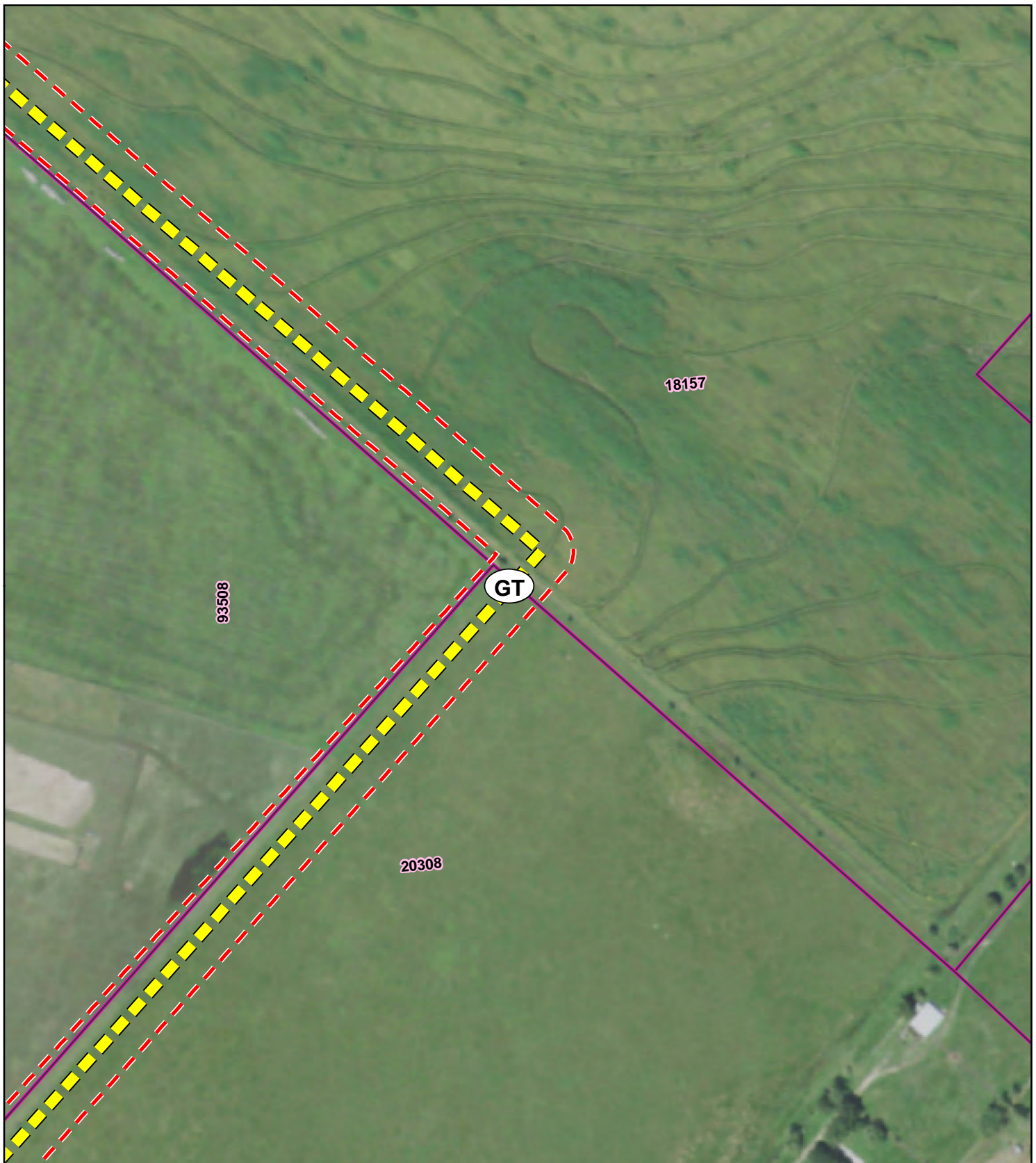
**DIRECTLY AFFECTED  
LANDOWNER MAPBOOK**

SHEET 562 OF 843



Date: 9/7/2018





## Legend

- |   |   |   |                     |
|---|---|---|---------------------|
|  | Hhabitable Structure and Map ID             |  | County Parcel       |
|  | Proposed Transmission Line Segment and Node |  | State Highway       |
|  | Proposed Estimated Easement                 |  | FM Road             |
|  | Directly Affected Parcel                    |  | County / Local Road |

0 100 200  
Feet



BAILEY TO JONES  
CREEK PROJECT

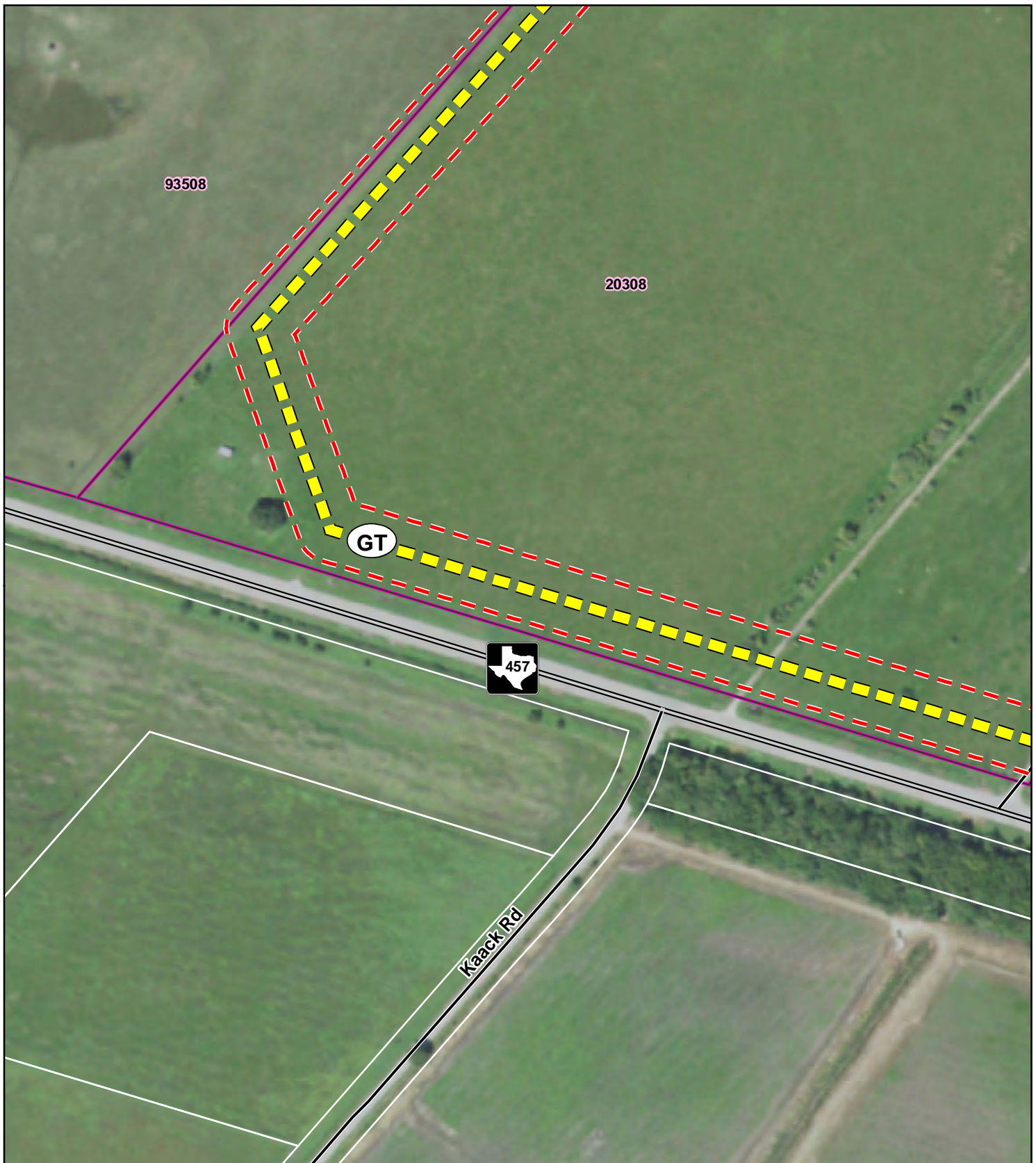
**DIRECTLY AFFECTED  
LANDOWNER MAPBOOK**

SHEET 563 OF 843



Date: 9/7/2018





## Legend

- |   |   |   |                     |
|---|---|---|---------------------|
|  | Habitat Structure and Map ID                |  | County Parcel       |
|  | Proposed Transmission Line Segment and Node |  | State Highway       |
|  | Proposed Estimated Easement                 |  | FM Road             |
|  | Directly Affected Parcel                    |  | County / Local Road |

0 100 200  
Feet



BAILEY TO JONES  
CREEK PROJECT

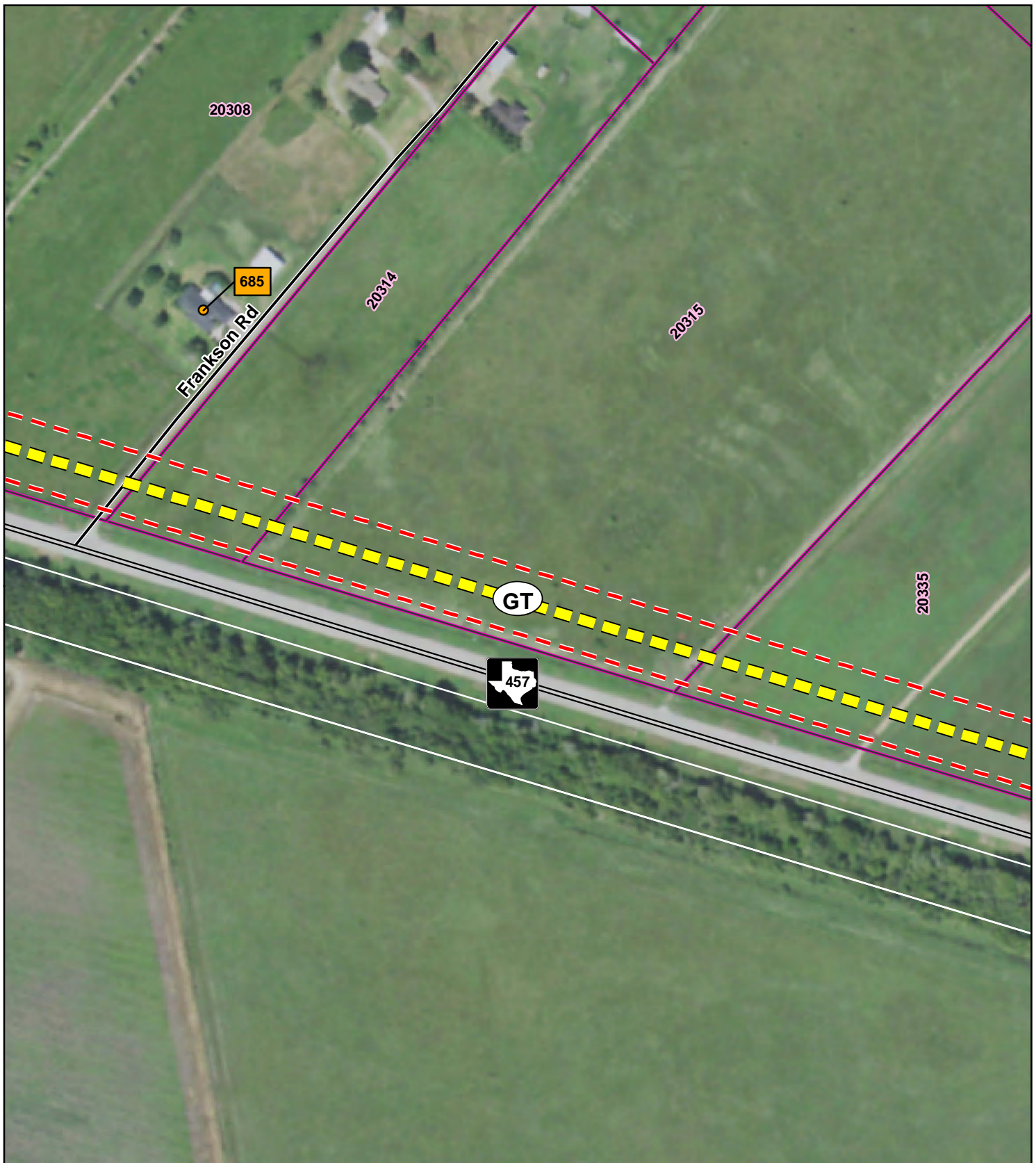
**DIRECTLY AFFECTED  
LANDOWNER MAPBOOK**

SHEET 564 OF 843



Date: 9/7/2018





## Legend

- |   |   |   |                     |
|---|---|---|---------------------|
|  | Habitable Structure and Map ID              |  | County Parcel       |
|  | Proposed Transmission Line Segment and Node |  | State Highway       |
|  | Proposed Estimated Easement                 |  | FM Road             |
|  | Directly Affected Parcel                    |  | County / Local Road |

0 100 200  
Feet



BAILEY TO JONES  
CREEK PROJECT

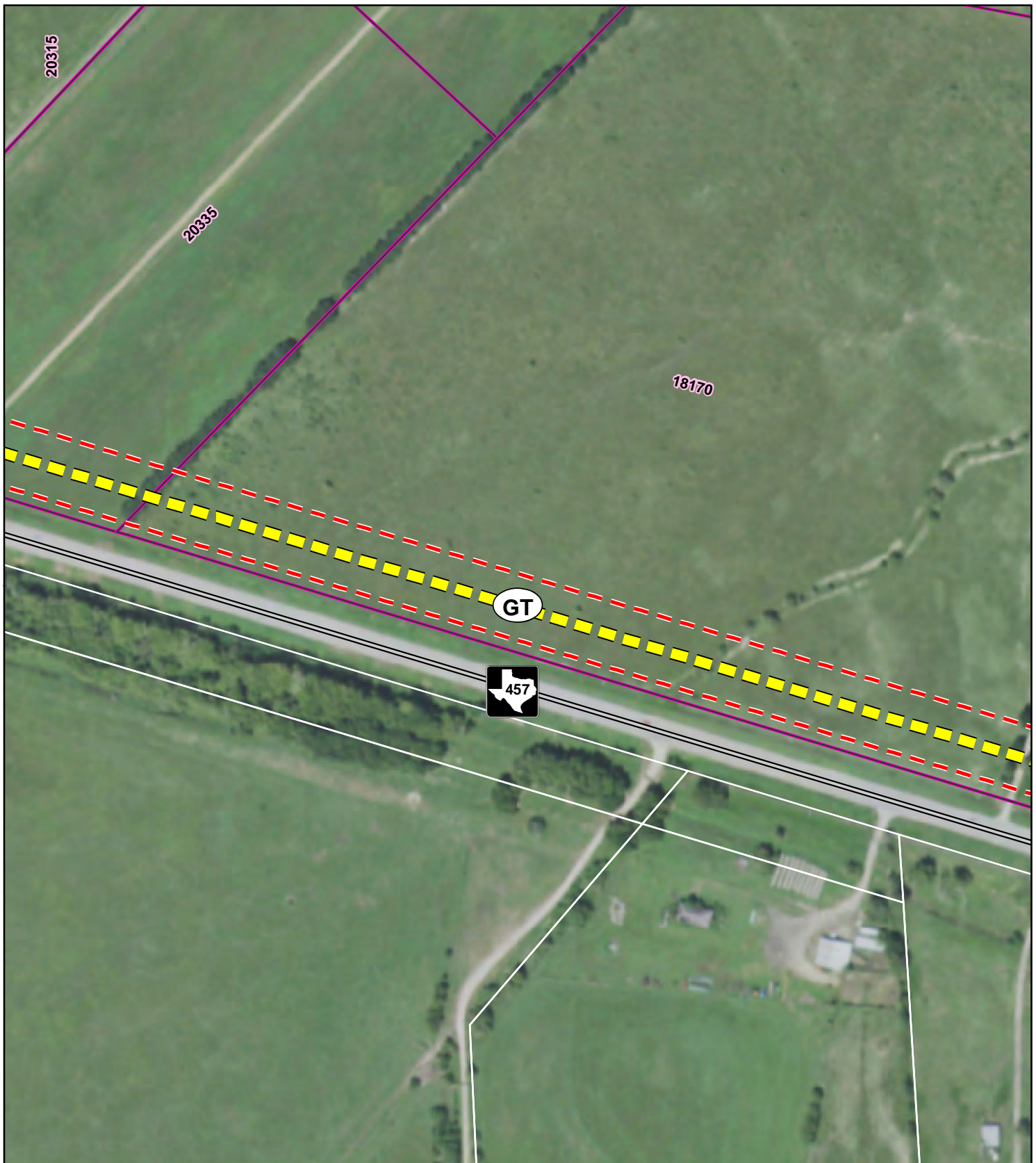
**DIRECTLY AFFECTED  
LANDOWNER MAPBOOK**

SHEET 565 OF 843



Date: 9/7/2018





## Legend

- |   |   |   |                     |
|---|---|---|---------------------|
|  | Habitable Structure and Map ID              |  | County Parcel       |
|  | Proposed Transmission Line Segment and Node |  | State Highway       |
|  | Proposed Estimated Easement                 |  | FM Road             |
|  | Directly Affected Parcel                    |  | County / Local Road |

0 100 200  
Feet



BAILEY TO JONES  
CREEK PROJECT

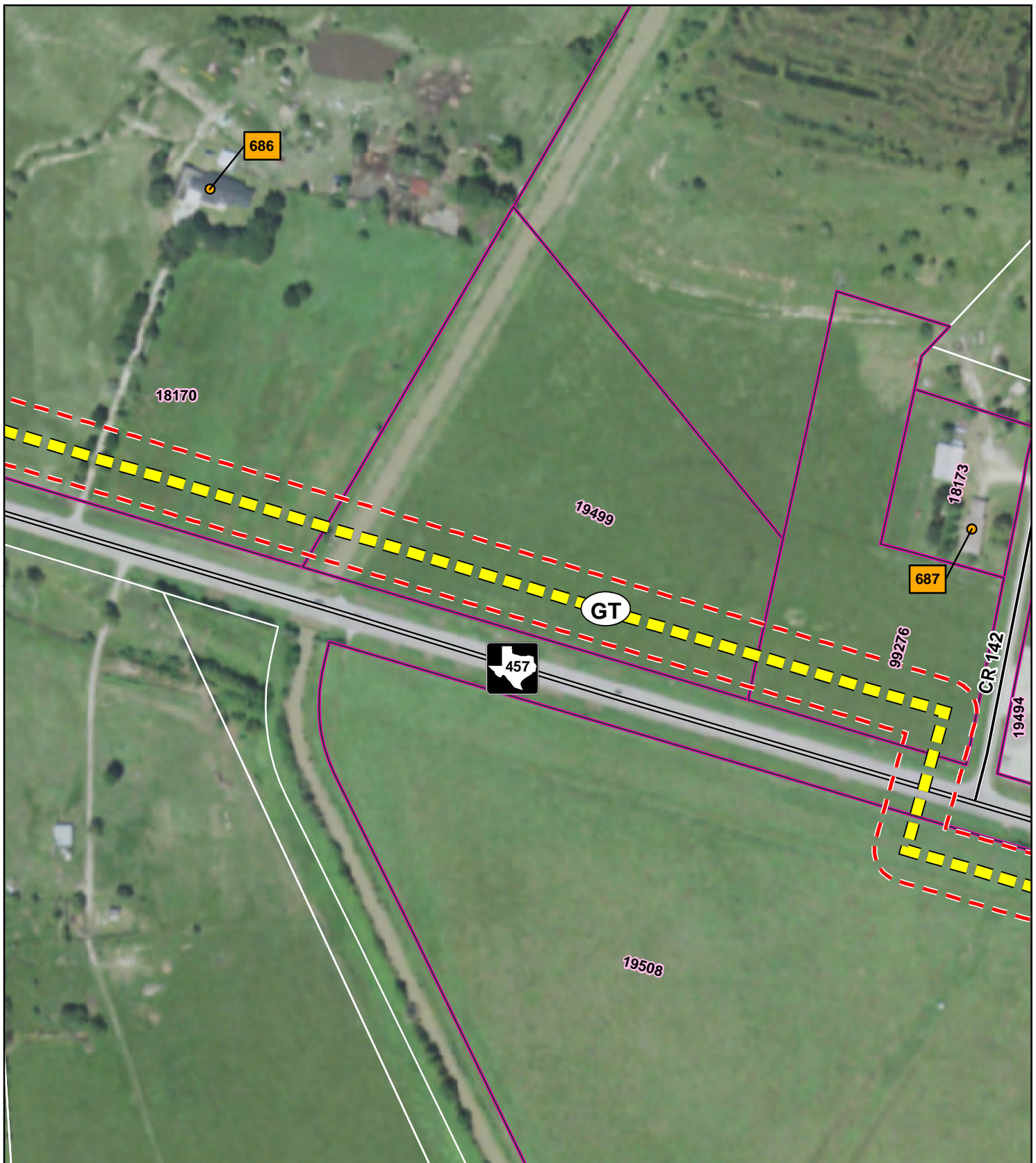
**DIRECTLY AFFECTED  
LANDOWNER MAPBOOK**

SHEET 566 OF 843



Date: 9/7/2018





## Legend



Habitable Structure and Map ID



Proposed Transmission Line Segment and Node



Proposed Estimated Easement



Directly Affected Parcel



County Parcel



State Highway



FM Road

County / Local Road


0 100 200  
Feet



BAILEY TO JONES  
CREEK PROJECT

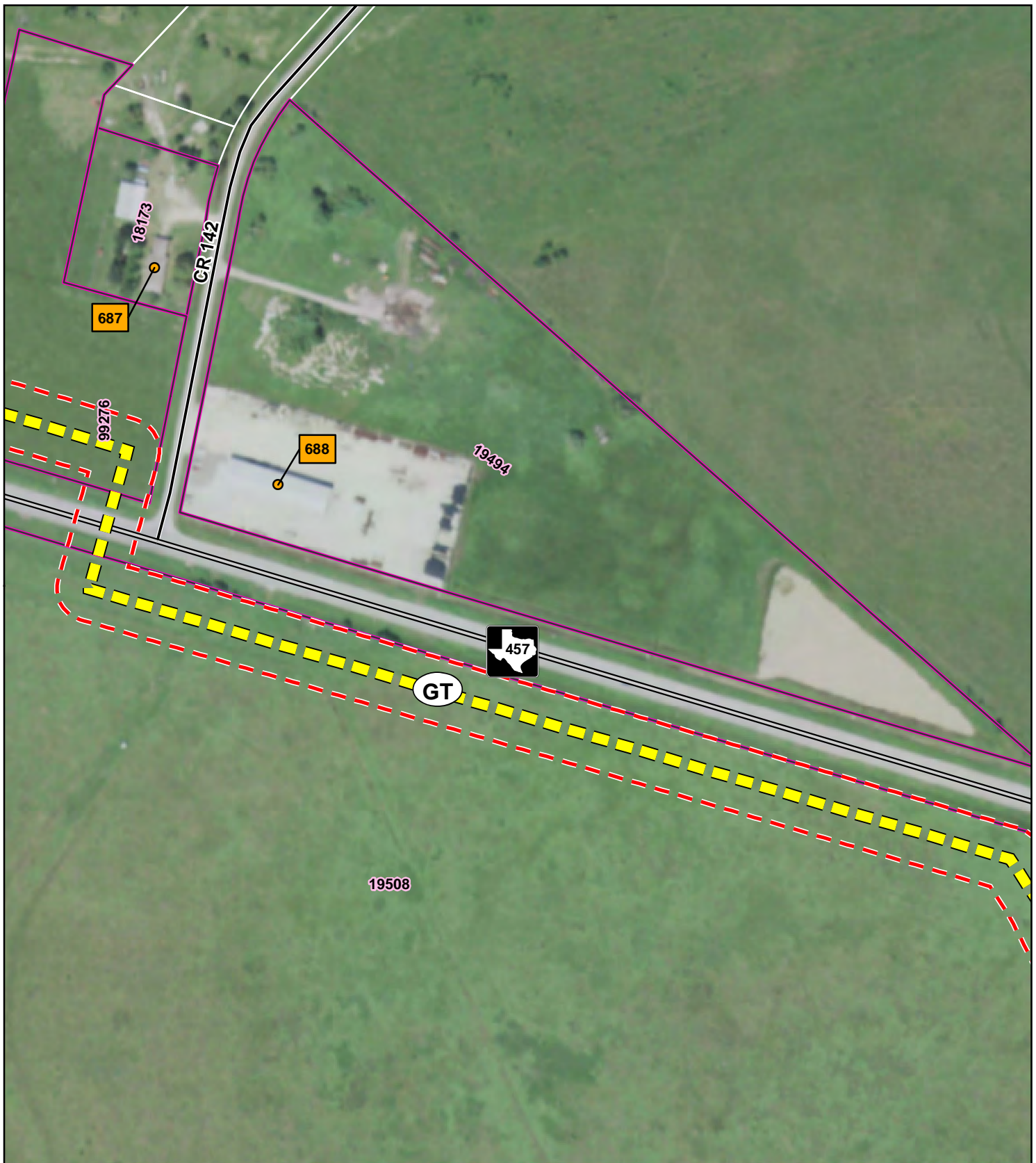
**DIRECTLY AFFECTED  
LANDOWNER MAPBOOK**

SHEET 567 OF 843



Date: 9/7/2018





## Legend

- |   |   |  |                     |
|---|---|--|---------------------|
|  101   | Habitable Structure and Map ID              |           | County Parcel       |
|  AA    | Proposed Transmission Line Segment and Node |  36 TEXAS | State Highway       |
|        | Proposed Estimated Easement                 |  521      | FM Road             |
|  10111 | Directly Affected Parcel                    |           | County / Local Road |

0 100 200  
Feet



BAILEY TO JONES  
CREEK PROJECT

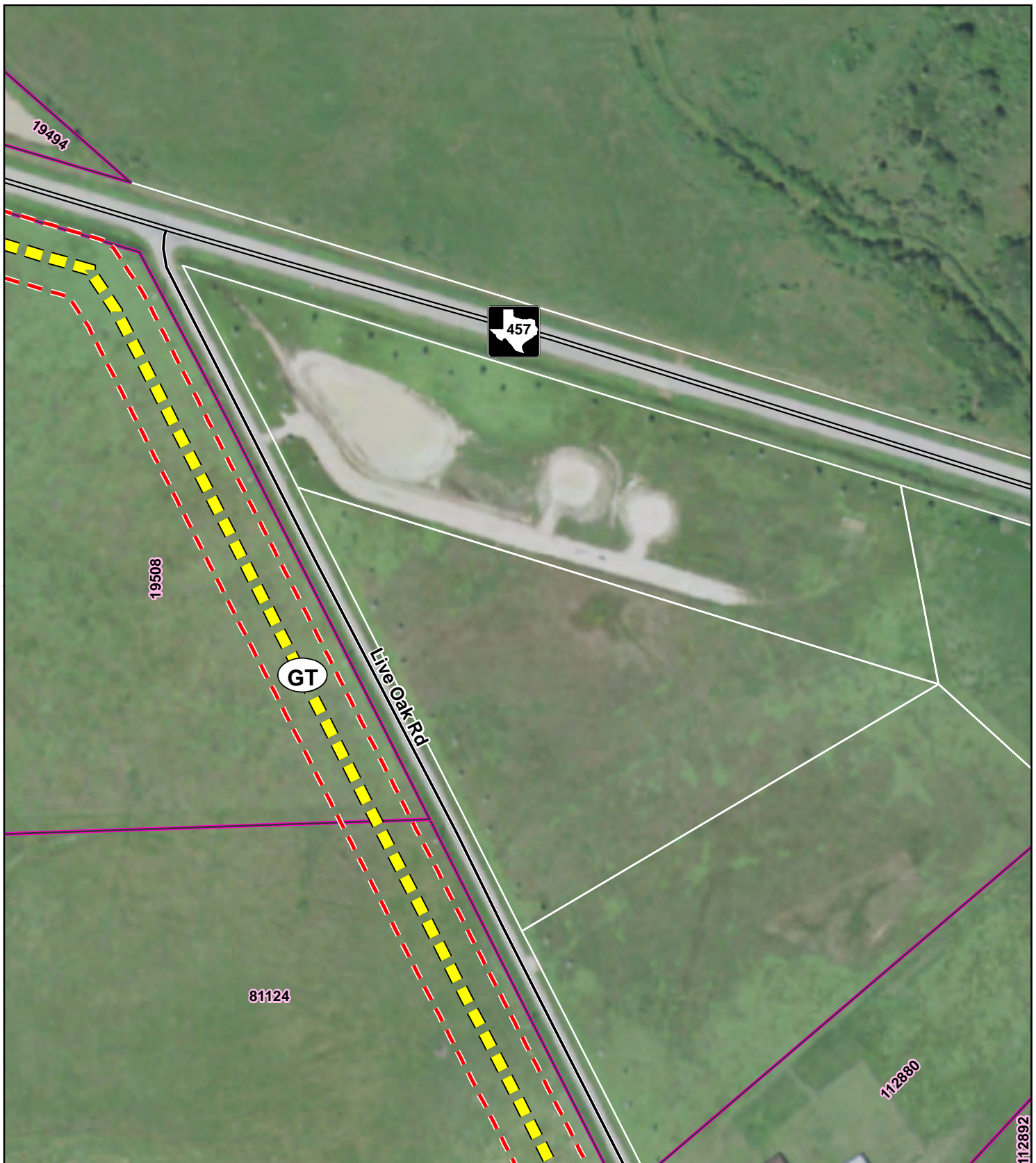
**DIRECTLY AFFECTED  
LANDOWNER MAPBOOK**

SHEET 568 OF 843



Date: 9/7/2018





## Legend

- |   |   |   |                     |
|---|---|---|---------------------|
|  | Hhabitable Structure and Map ID             |  | County Parcel       |
|  | Proposed Transmission Line Segment and Node |  | State Highway       |
|  | Proposed Estimated Easement                 |  | FM Road             |
|  | Directly Affected Parcel                    |  | County / Local Road |

0 100 200  
Feet



BAILEY TO JONES  
CREEK PROJECT

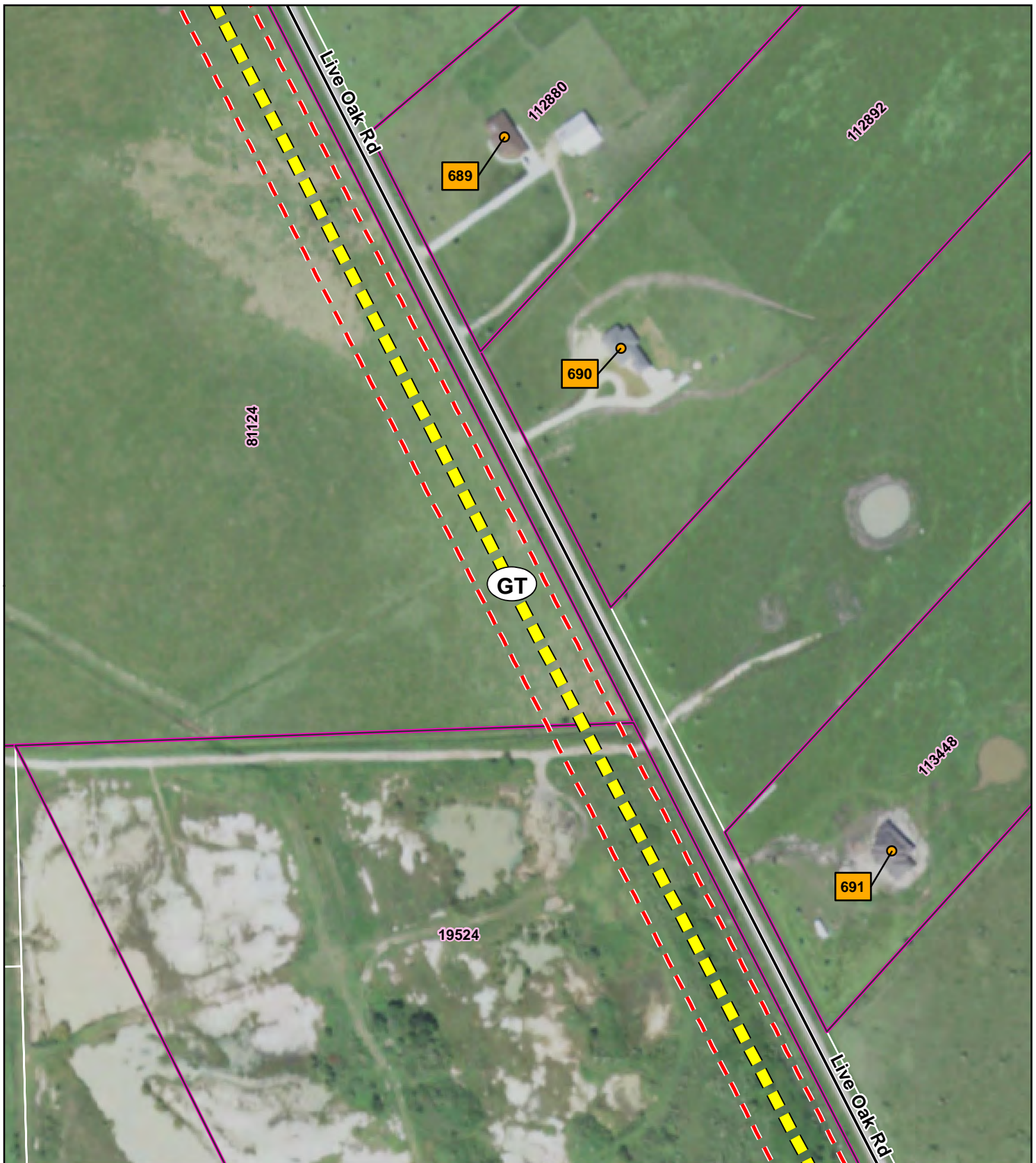
**DIRECTLY AFFECTED  
LANDOWNER MAPBOOK**

SHEET 569 OF 843



Date: 9/7/2018





## Legend

- |  |   |  |                     |
|--|---|--|---------------------|
|  | Habitat Structure and Map ID                |  | County Parcel       |
|  | Proposed Transmission Line Segment and Node |  | State Highway       |
|  | Proposed Estimated Easement                 |  | FM Road             |
|  | Directly Affected Parcel                    |  | County / Local Road |

0 100 200  
Feet



BAILEY TO JONES  
CREEK PROJECT

**DIRECTLY AFFECTED  
LANDOWNER MAPBOOK**

SHEET 570 OF 843



Date: 9/7/2018





## Legend

- |   |   |   |                     |
|---|---|---|---------------------|
|  | Habitable Structure and Map ID              |  | County Parcel       |
|  | Proposed Transmission Line Segment and Node |  | State Highway       |
|  | Proposed Estimated Easement                 |  | FM Road             |
|  | Directly Affected Parcel                    |  | County / Local Road |

0 100 200  
Feet



BAILEY TO JONES  
CREEK PROJECT

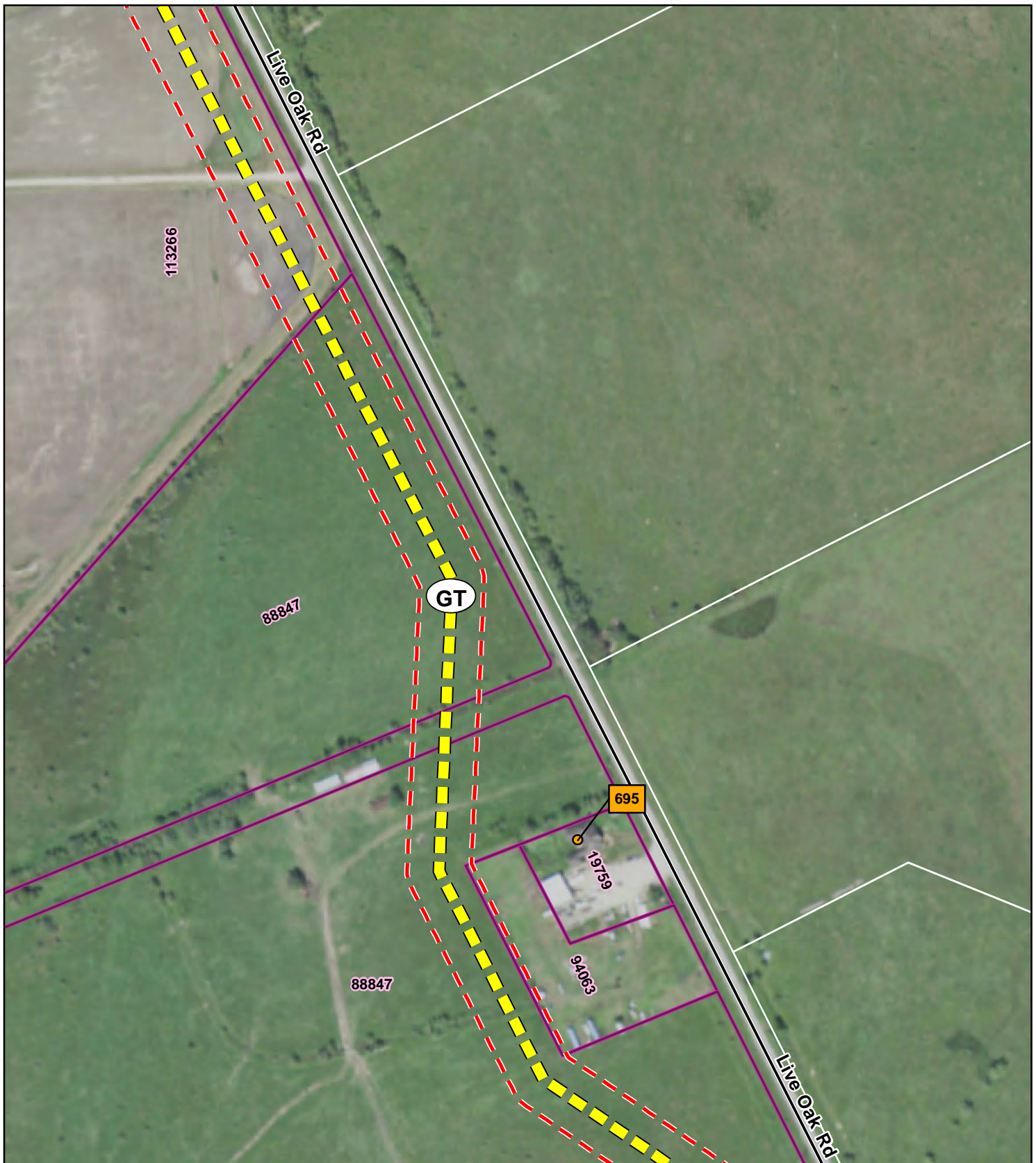
**DIRECTLY AFFECTED  
LANDOWNER MAPBOOK**

SHEET 571 OF 843



Date: 9/7/2018





## Legend

- |   |   |   |                     |
|---|---|---|---------------------|
|  | Habitable Structure and Map ID              |  | County Parcel       |
|  | Proposed Transmission Line Segment and Node |  | State Highway       |
|  | Proposed Estimated Easement                 |  | FM Road             |
|  | Directly Affected Parcel                    |  | County / Local Road |

0 100 200  
Feet



BAILEY TO JONES  
CREEK PROJECT

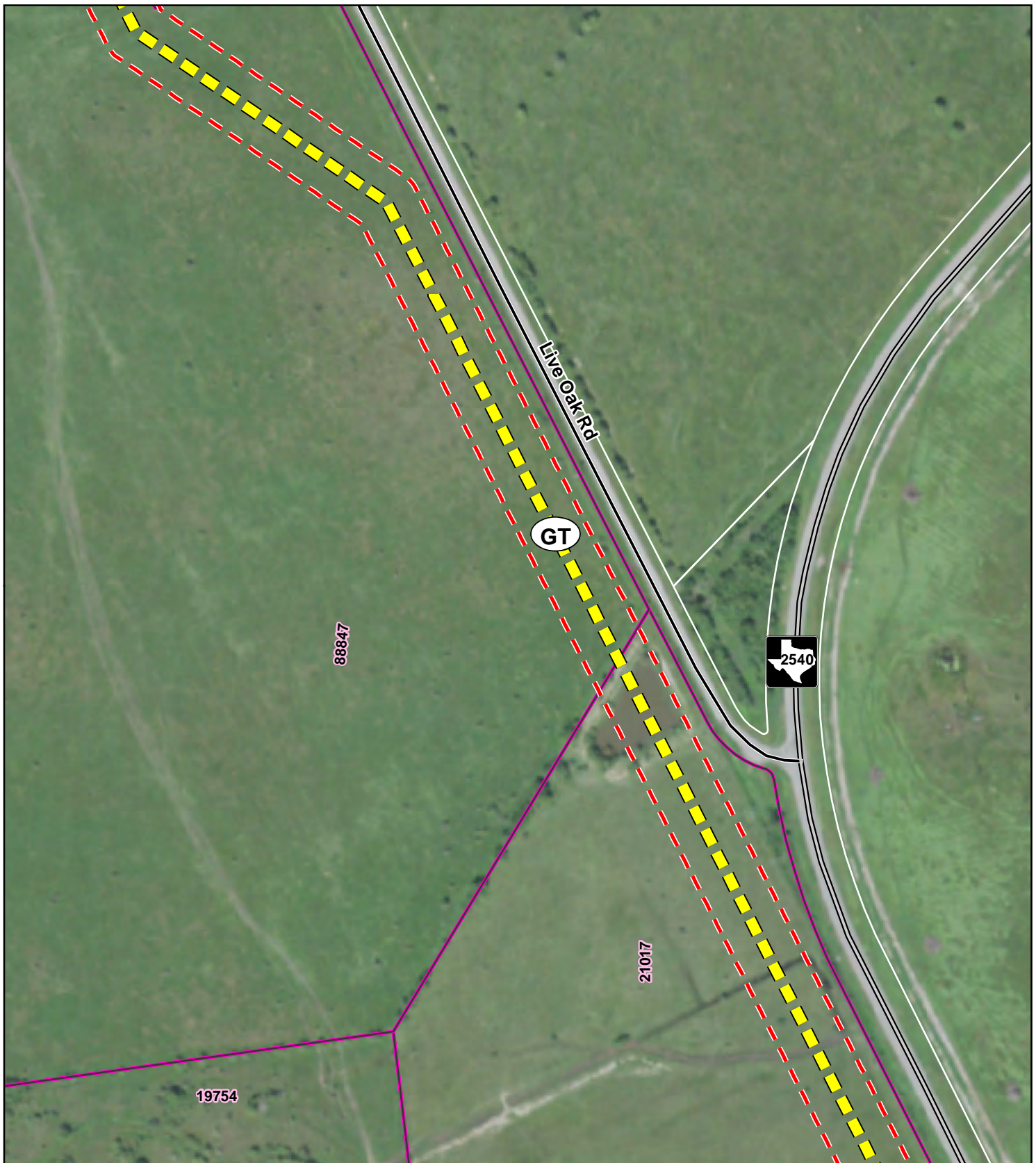
**DIRECTLY AFFECTED  
LANDOWNER MAPBOOK**

SHEET 572 OF 843



Date: 9/7/2018





## Legend



Habitable Structure and Map ID



Proposed Transmission Line Segment and Node



Proposed Estimated Easement



Directly Affected Parcel



County Parcel



State Highway



FM Road



County / Local Road


0 100 200  
Feet



BAILEY TO JONES  
CREEK PROJECT

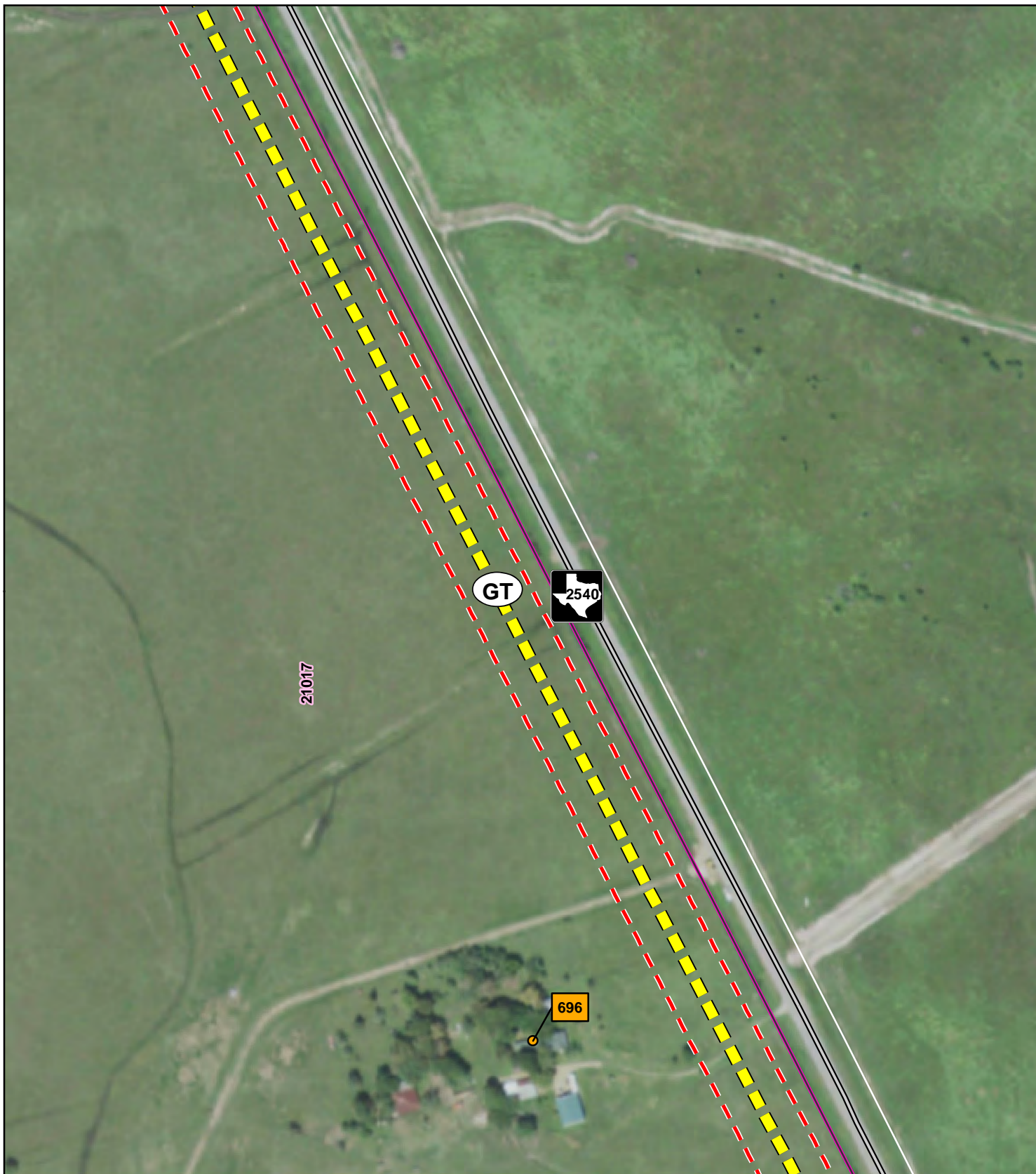
**DIRECTLY AFFECTED  
LANDOWNER MAPBOOK**

SHEET 573 OF 843



Date: 9/7/2018





## Legend

-  Habitable Structure and Map ID
-  Proposed Transmission Line Segment and Node
-  Proposed Estimated Easement
-  Directly Affected Parcel
-  County Parcel
-  State Highway
-  FM Road
-  County / Local Road

0 100 200  
Feet



BAILEY TO JONES  
CREEK PROJECT

**DIRECTLY AFFECTED  
LANDOWNER MAPBOOK**

SHEET 574 OF 843



Date: 9/7/2018





## Legend

- |   |   |   |                     |
|---|---|---|---------------------|
|  | Hhabitable Structure and Map ID             |  | County Parcel       |
|  | Proposed Transmission Line Segment and Node |  | State Highway       |
|  | Proposed Estimated Easement                 |  | FM Road             |
|  | Directly Affected Parcel                    |  | County / Local Road |


0 100 200  
Feet



BAILEY TO JONES  
CREEK PROJECT

**DIRECTLY AFFECTED  
LANDOWNER MAPBOOK**

SHEET 575 OF 843



Date: 9/7/2018





### Legend

- |   |   |   |                     |
|---|---|---|---------------------|
|  | Habitat Structure and Map ID                |  | County Parcel       |
|  | Proposed Transmission Line Segment and Node |  | State Highway       |
|  | Proposed Estimated Easement                 |  | FM Road             |
|  | Directly Affected Parcel                    |  | County / Local Road |

0 100 200  
Feet



BAILEY TO JONES  
CREEK PROJECT

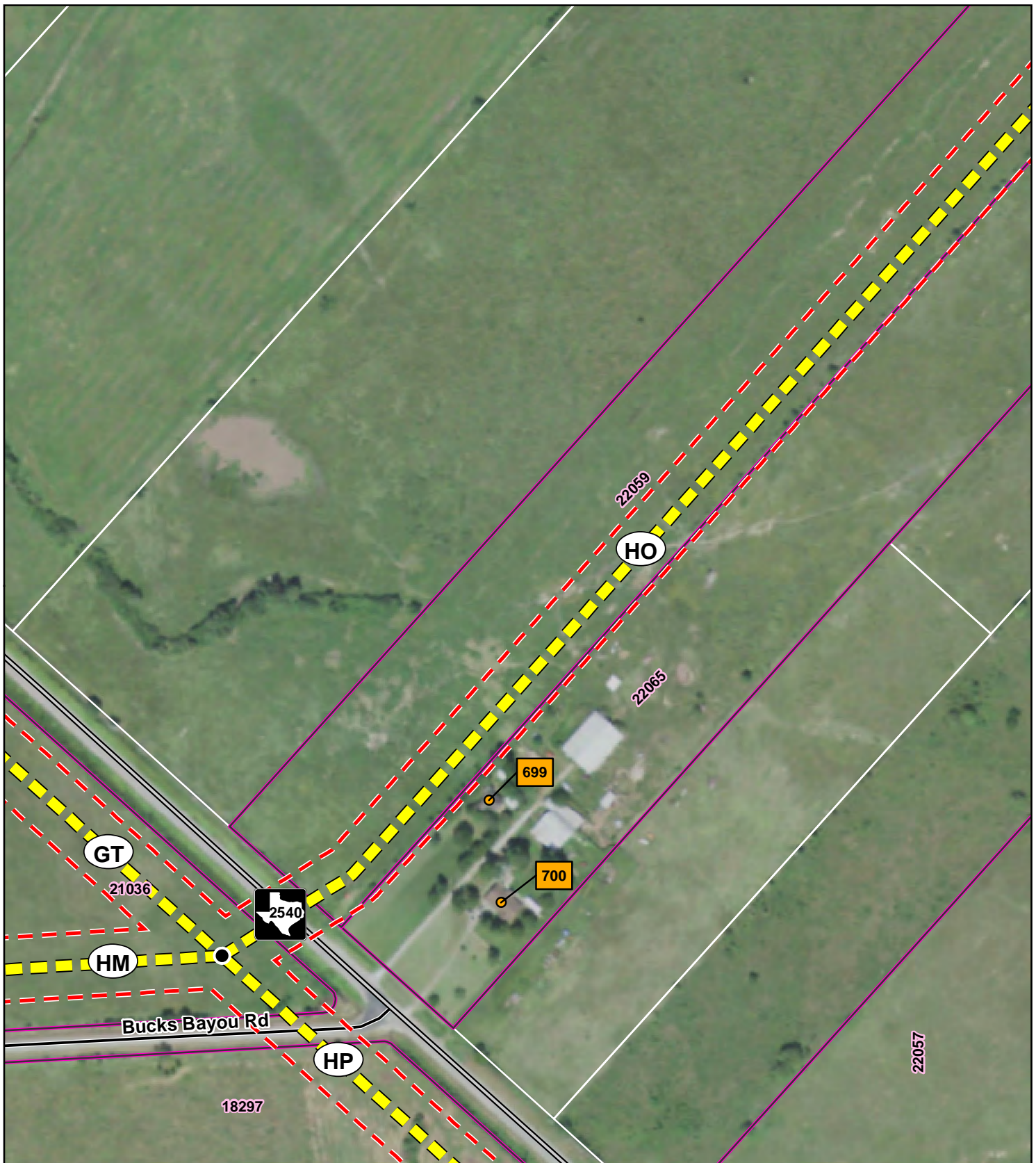
**DIRECTLY AFFECTED  
LANDOWNER MAPBOOK**

SHEET 576 OF 843



Date: 9/7/2018





## Legend

- |  |   |  |                     |
|--|---|--|---------------------|
|  | Habitable Structure and Map ID              |  | County Parcel       |
|  | Proposed Transmission Line Segment and Node |  | State Highway       |
|  | Proposed Estimated Easement                 |  | FM Road             |
|  | Directly Affected Parcel                    |  | County / Local Road |

0 100 200  
Feet



BAILEY TO JONES  
CREEK PROJECT

**DIRECTLY AFFECTED  
LANDOWNER MAPBOOK**

SHEET 577 OF 843



Date: 9/7/2018





# Legend



Habitable Structure and Map ID



Proposed Transmission Line Segment and Node



Proposed Estimated Easement



Directly Affected Parcel



County Parcel



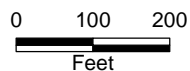
State Highway



FM Road



County / Local Road



BAILEY TO JONES  
CREEK PROJECT

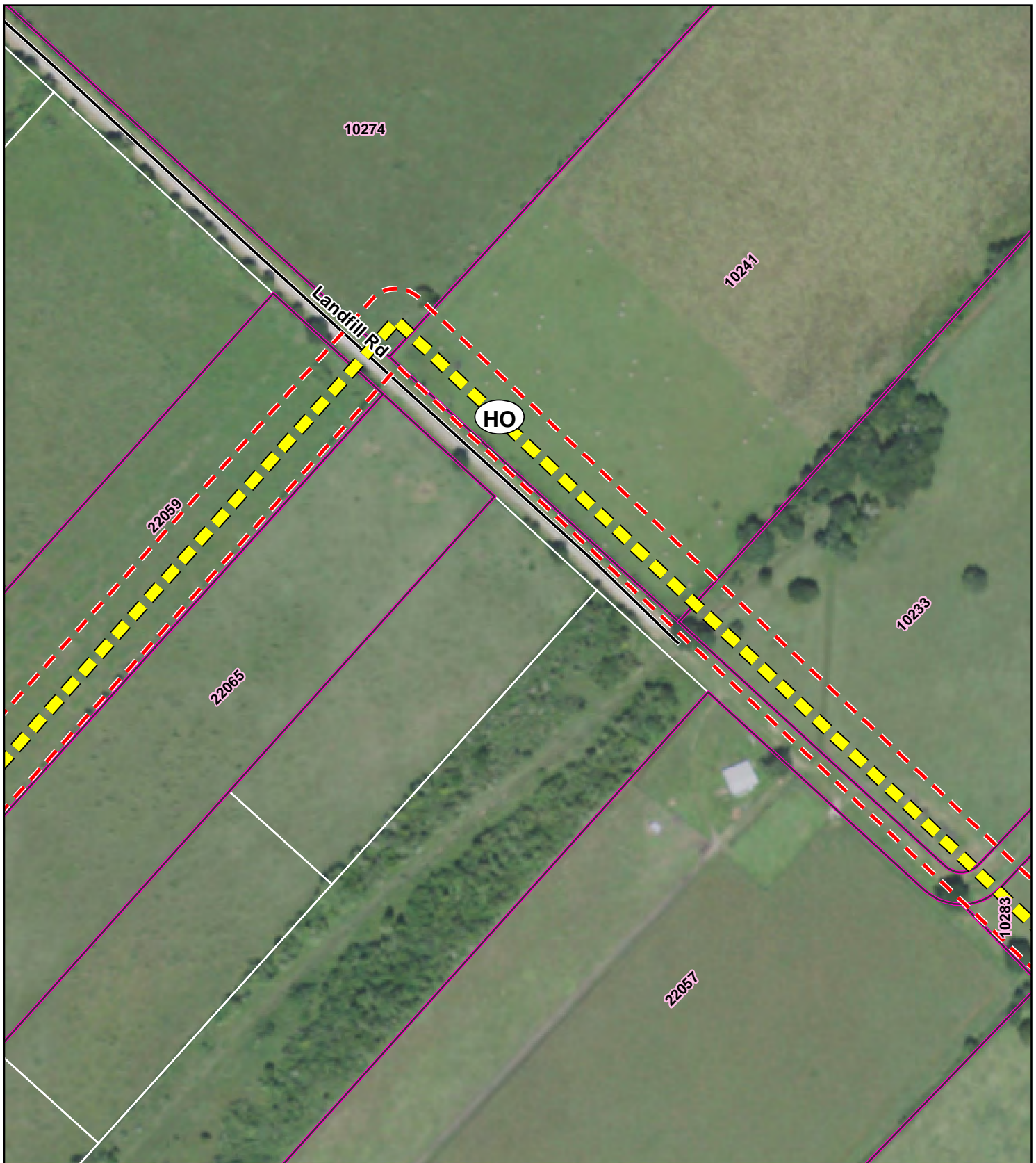
**DIRECTLY AFFECTED  
LANDOWNER MAPBOOK**

SHEET 578 OF 843



Date: 9/7/2018





## Legend

-  Habitable Structure and Map ID
-  Proposed Transmission Line Segment and Node
-  Proposed Estimated Easement
-  Directly Affected Parcel
-  County Parcel
-  State Highway
-  FM Road
-  County / Local Road

0 100 200  
Feet



BAILEY TO JONES  
CREEK PROJECT

**DIRECTLY AFFECTED  
LANDOWNER MAPBOOK**

SHEET 579 OF 843

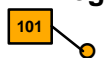


Date: 9/7/2018





## Legend



Habitable Structure and  
Map ID



Proposed Transmission  
Line Segment and Node



Proposed Estimated  
Easement



Directly Affected Parcel



County Parcel



State Highway



FM Road

County / Local Road


0 100 200  
Feet



BAILEY TO JONES  
CREEK PROJECT

**DIRECTLY AFFECTED  
LANDOWNER MAPBOOK**

SHEET 580 OF 843



Date: 9/7/2018





## Legend



Habitable Structure and  
Map ID



Proposed Transmission  
Line Segment and Node



Proposed Estimated  
Easement



Directly Affected Parcel



County Parcel



State Highway



FM Road

County / Local Road


0 100 200  
Feet



BAILEY TO JONES  
CREEK PROJECT


**DIRECTLY AFFECTED  
LANDOWNER MAPBOOK**

SHEET 581 OF 843



Date: 9/7/2018





## Legend

- |   |   |   |                     |
|---|---|---|---------------------|
|  | Habitable Structure and Map ID              |  | County Parcel       |
|  | Proposed Transmission Line Segment and Node |  | State Highway       |
|  | Proposed Estimated Easement                 |  | FM Road             |
|  | Directly Affected Parcel                    |  | County / Local Road |

0 100 200  
Feet



BAILEY TO JONES  
CREEK PROJECT

**DIRECTLY AFFECTED  
LANDOWNER MAPBOOK**

SHEET 582 OF 843



Date: 9/7/2018





# Legend



Habitable Structure and Map ID



Proposed Transmission Line Segment and Node



Proposed Estimated Easement



Directly Affected Parcel



County Parcel



State Highway



FM Road



County / Local Road

0 100 200  
Feet



BAILEY TO JONES  
CREEK PROJECT

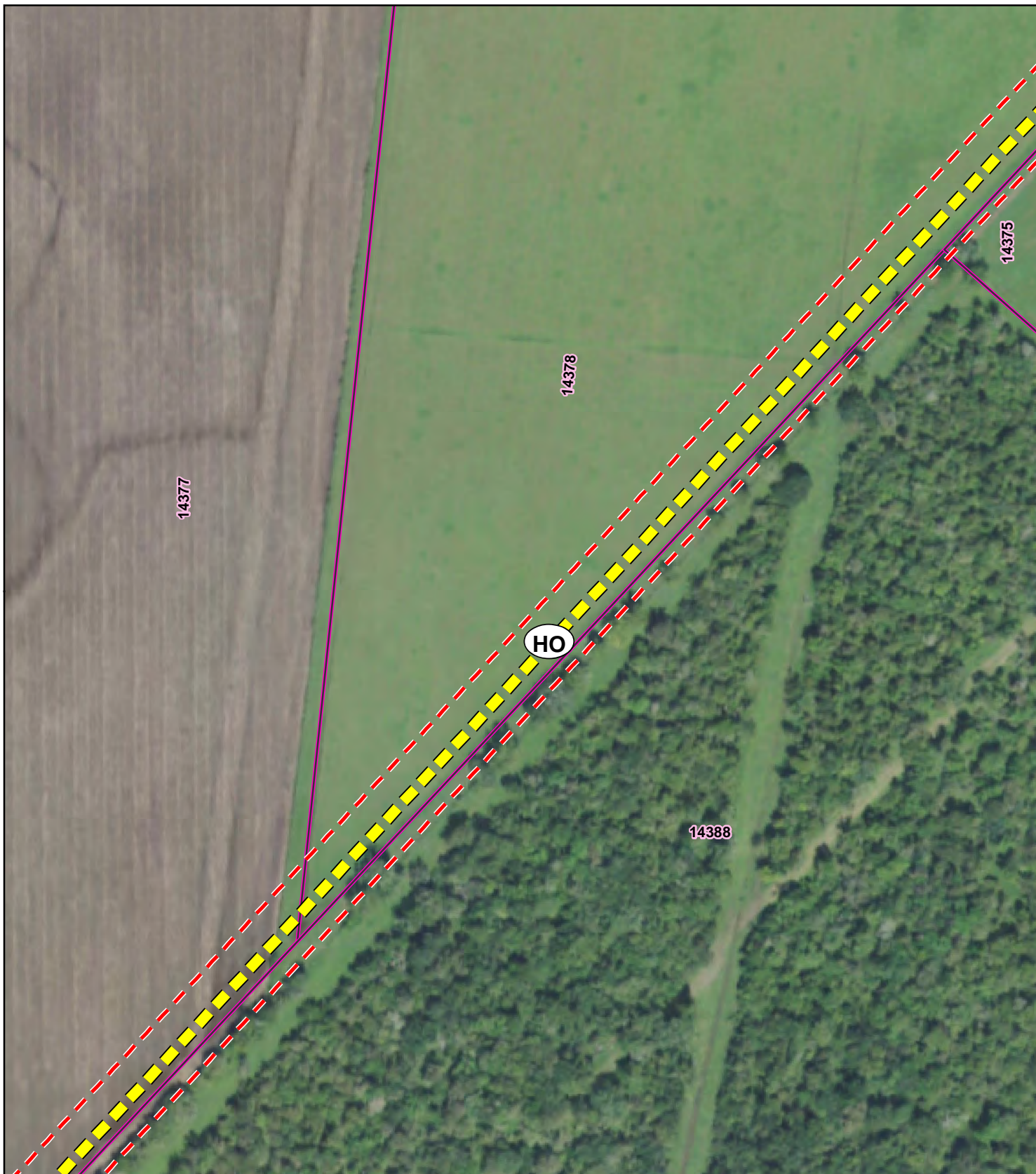
**DIRECTLY AFFECTED  
LANDOWNER MAPBOOK**

SHEET 583 OF 843



Date: 9/7/2018





# Legend



Habitable Structure and Map ID



Proposed Transmission Line Segment and Node



Proposed Estimated Easement



Directly Affected Parcel



County Parcel



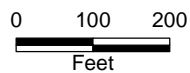
State Highway



FM Road



County / Local Road



BAILEY TO JONES  
CREEK PROJECT

**DIRECTLY AFFECTED  
LANDOWNER MAPBOOK**

SHEET 584 OF 843



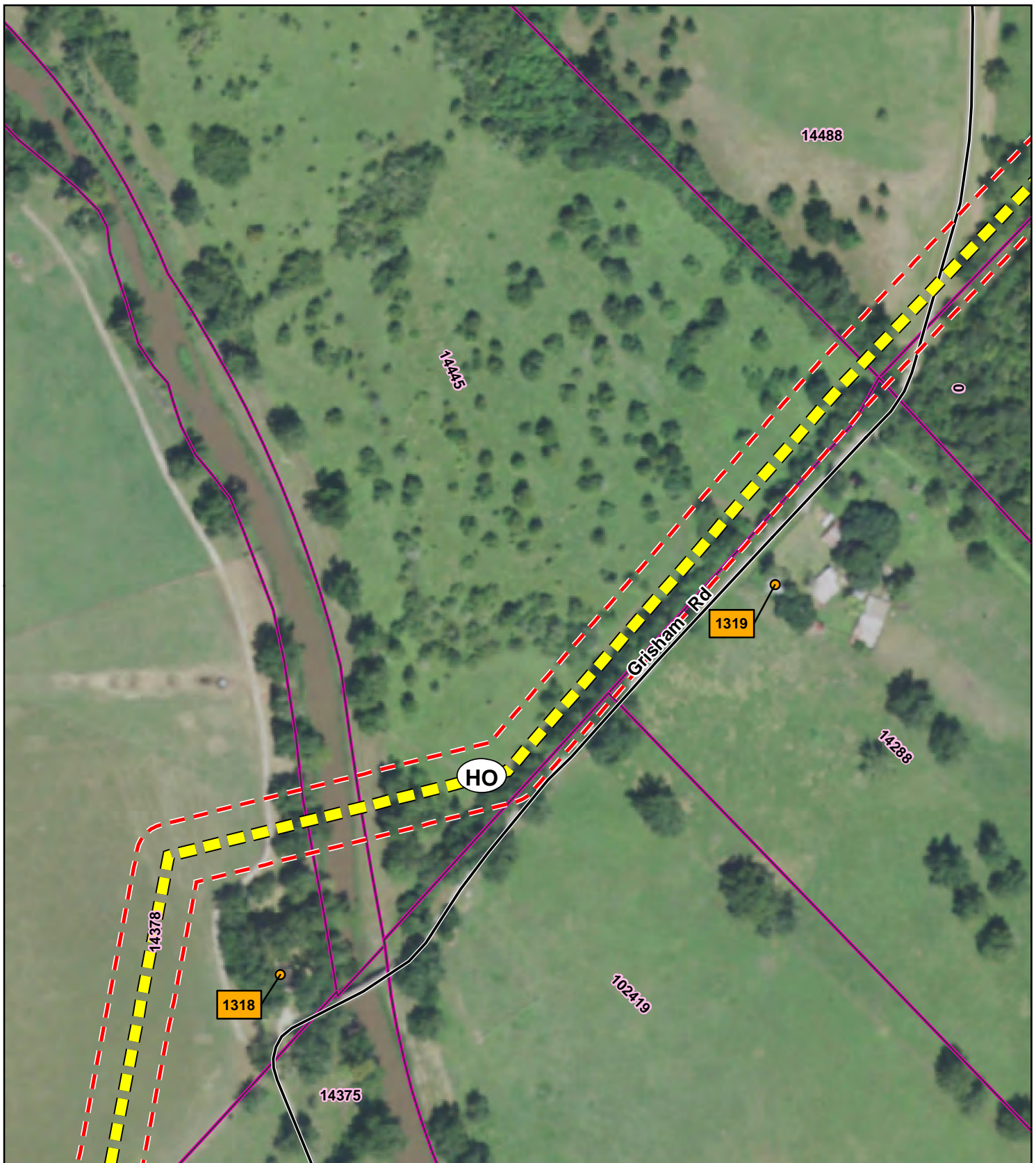
Date: 9/7/2018





<b>Legend</b> Habitable Structure and Map ID Proposed Transmission Line Segment and Node Proposed Estimated Easement Directly Affected Parcel		County Parcel State Highway FM Road County / Local Road		0 100 200 Feet 	<b>BAILEY TO JONES CREEK PROJECT</b> <b>DIRECTLY AFFECTED LANDOWNER MAPBOOK</b> SHEET 585 OF 843  Date: 9/7/2018
---	--	--	--	-----------------------	--





## Legend

- Habitable Structure and Map ID
- Proposed Transmission Line Segment and Node
- Proposed Estimated Easement
- Directly Affected Parcel
- County Parcel
- State Highway
- FM Road
- County / Local Road

0 100 200  
Feet



BAILEY TO JONES  
CREEK PROJECT

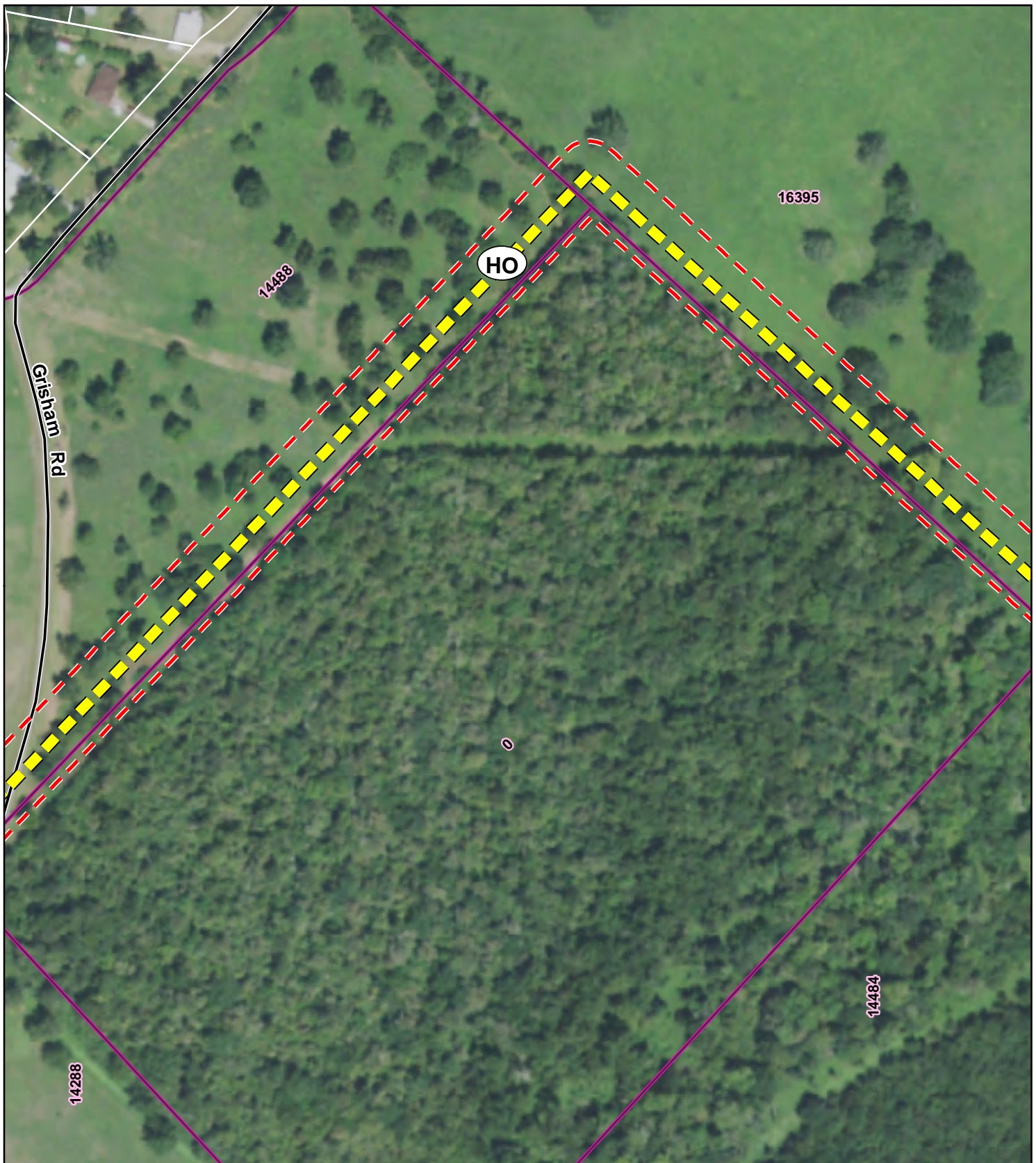
**DIRECTLY AFFECTED  
LANDOWNER MAPBOOK**

SHEET 586 OF 843



Date: 9/7/2018





## Legend

- |   |   |   |                     |
|---|---|---|---------------------|
|  | Habitable Structure and Map ID              |  | County Parcel       |
|  | Proposed Transmission Line Segment and Node |  | State Highway       |
|  | Proposed Estimated Easement                 |  | FM Road             |
|  | Directly Affected Parcel                    |  | County / Local Road |

0 100 200  
Feet



BAILEY TO JONES  
CREEK PROJECT

**DIRECTLY AFFECTED  
LANDOWNER MAPBOOK**

SHEET 587 OF 843



Date: 9/7/2018





## Legend



Habitable Structure and Map ID



Proposed Transmission Line Segment and Node



Proposed Estimated Easement



Directly Affected Parcel



County Parcel



State Highway



FM Road

County / Local Road


0 100 200  
Feet



BAILEY TO JONES  
CREEK PROJECT

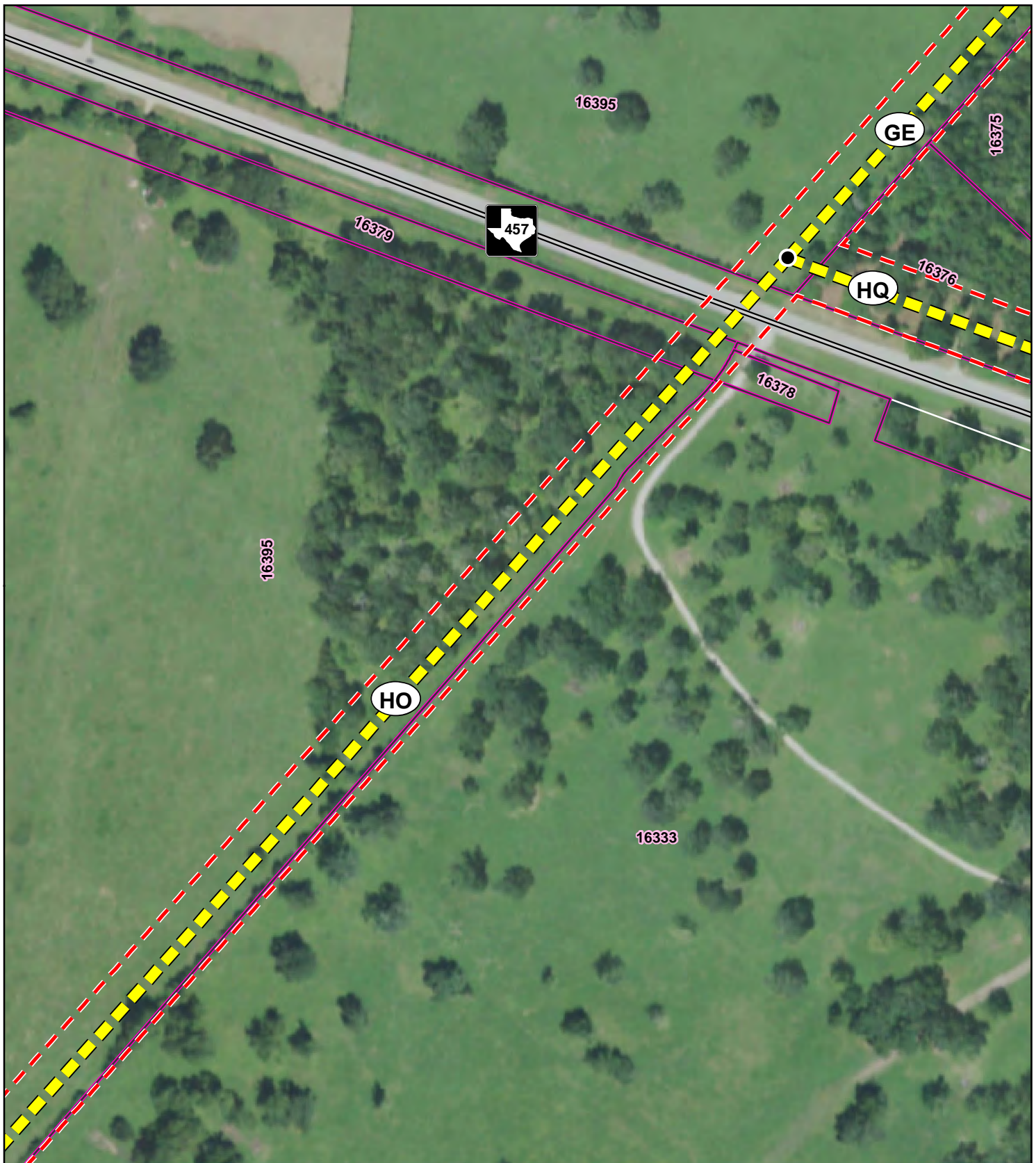
**DIRECTLY AFFECTED  
LANDOWNER MAPBOOK**

SHEET 588 OF 843



Date: 9/7/2018





## Legend

- |   |   |   |                     |
|---|---|---|---------------------|
|  | Habitable Structure and Map ID              |  | County Parcel       |
|  | Proposed Transmission Line Segment and Node |  | State Highway       |
|  | Proposed Estimated Easement                 |  | FM Road             |
|  | Directly Affected Parcel                    |  | County / Local Road |

0 100 200  
Feet



BAILEY TO JONES  
CREEK PROJECT

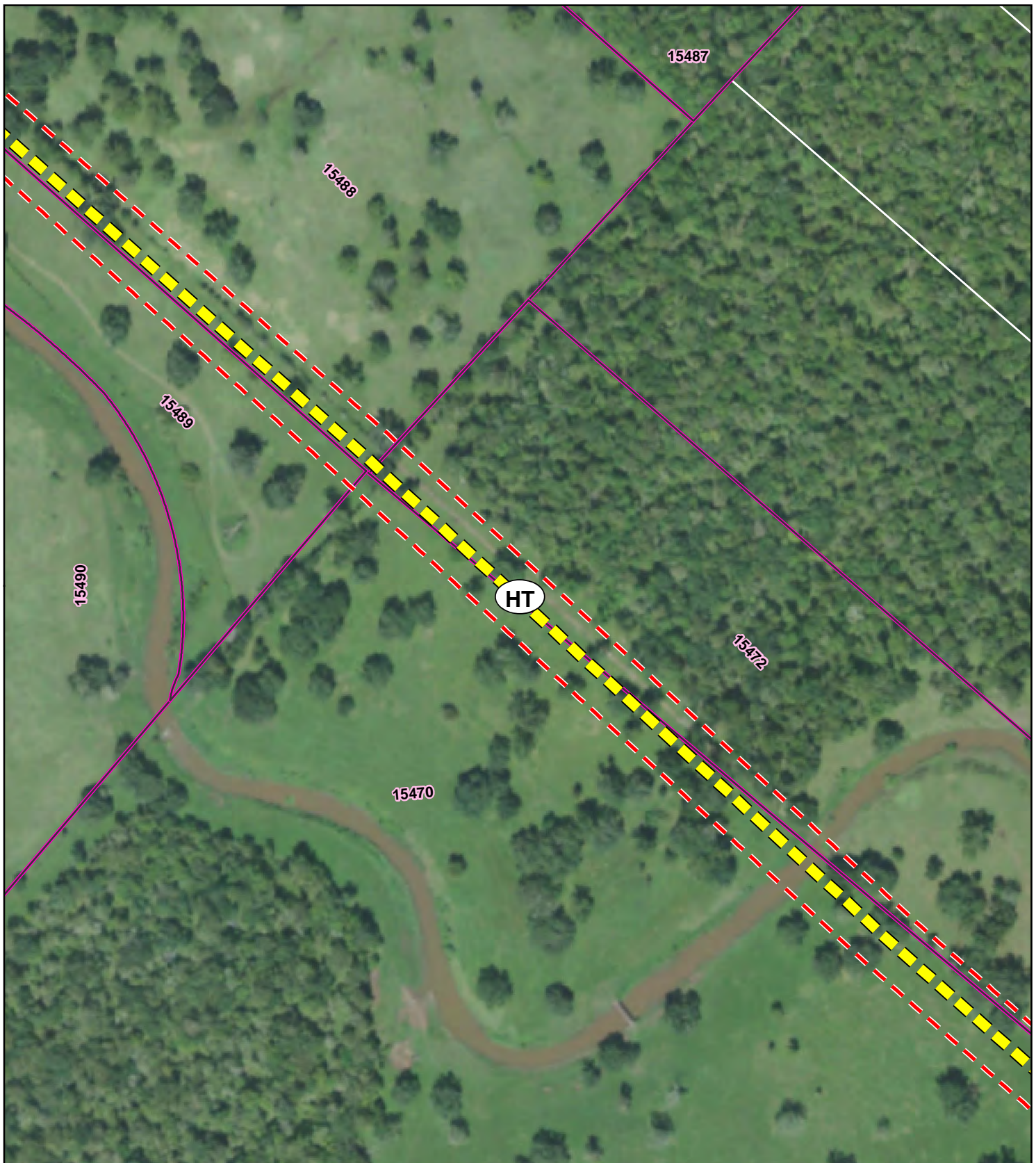
**DIRECTLY AFFECTED  
LANDOWNER MAPBOOK**

SHEET 589 OF 843



Date: 9/7/2018





## Legend

- |   |   |
|---|---|
|  Habitable Structure and Map ID              |  County Parcel       |
|  Proposed Transmission Line Segment and Node |  State Highway       |
|  Proposed Estimated Easement                 |  FM Road             |
|  Directly Affected Parcel                    |  County / Local Road |

0 100 200  
Feet



BAILEY TO JONES  
CREEK PROJECT

**DIRECTLY AFFECTED  
LANDOWNER MAPBOOK**

SHEET 590 OF 843



Date: 9/7/2018





### Legend



Habitable Structure and Map ID



Proposed Transmission Line Segment and Node



Proposed Estimated Easement



Directly Affected Parcel



County Parcel



State Highway



FM Road



County / Local Road

0 100 200  
Feet



BAILEY TO JONES  
CREEK PROJECT

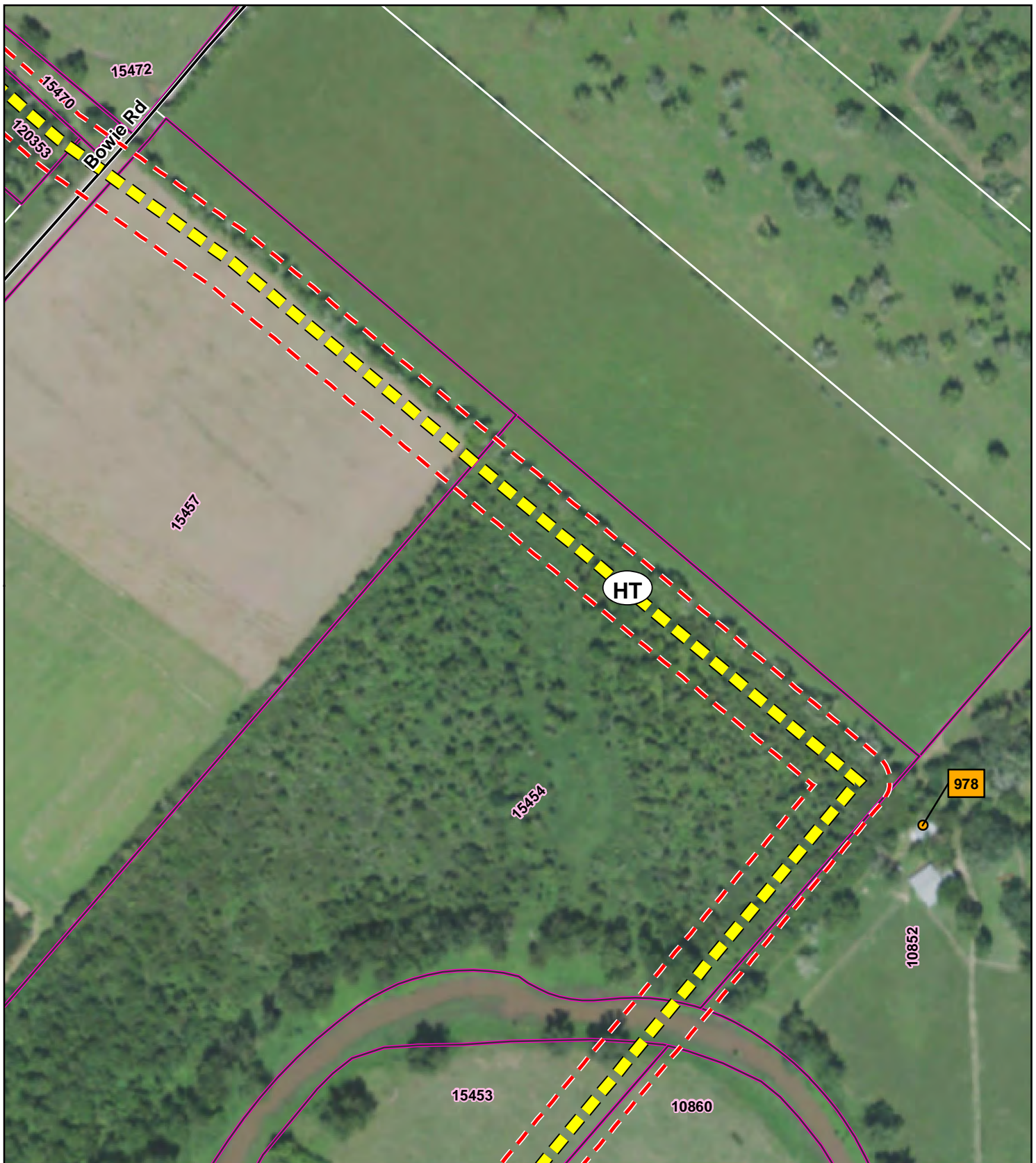
**DIRECTLY AFFECTED  
LANDOWNER MAPBOOK**

SHEET 591 OF 843



Date: 9/7/2018





### Legend

- |   |   |   |                     |
|---|---|---|---------------------|
|  | Habitable Structure and Map ID              |  | County Parcel       |
|  | Proposed Transmission Line Segment and Node |  | State Highway       |
|  | Proposed Estimated Easement                 |  | FM Road             |
|  | Directly Affected Parcel                    |  | County / Local Road |

0 100 200  
Feet



BAILEY TO JONES  
CREEK PROJECT

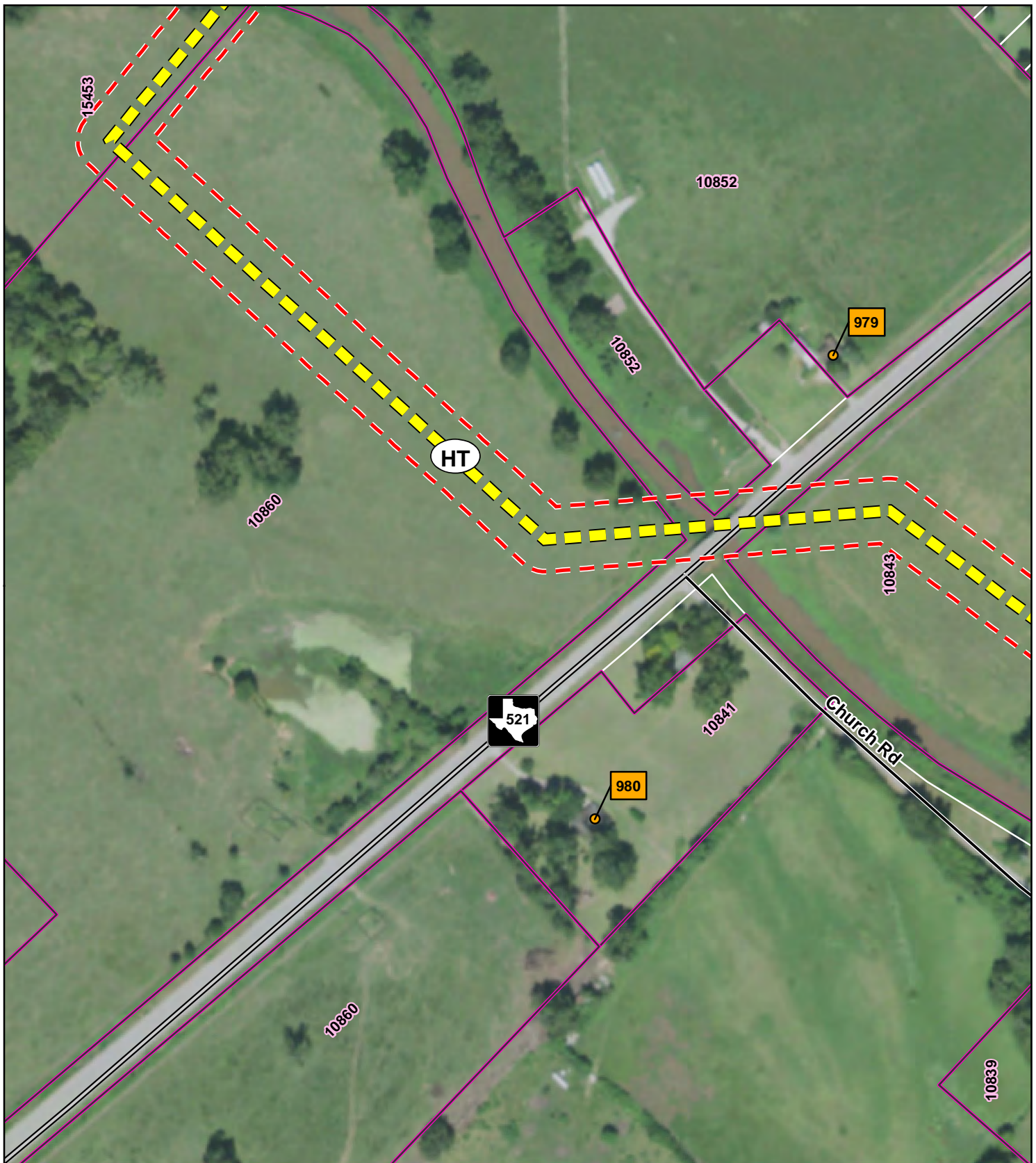
**DIRECTLY AFFECTED  
LANDOWNER MAPBOOK**

SHEET 592 OF 843



Date: 9/7/2018





## Legend

- |   |   |   |                     |
|---|---|---|---------------------|
|  | Habitable Structure and Map ID              |  | County Parcel       |
|  | Proposed Transmission Line Segment and Node |  | State Highway       |
|  | Proposed Estimated Easement                 |  | FM Road             |
|  | Directly Affected Parcel                    |  | County / Local Road |


0 100 200  
Feet



BAILEY TO JONES  
CREEK PROJECT

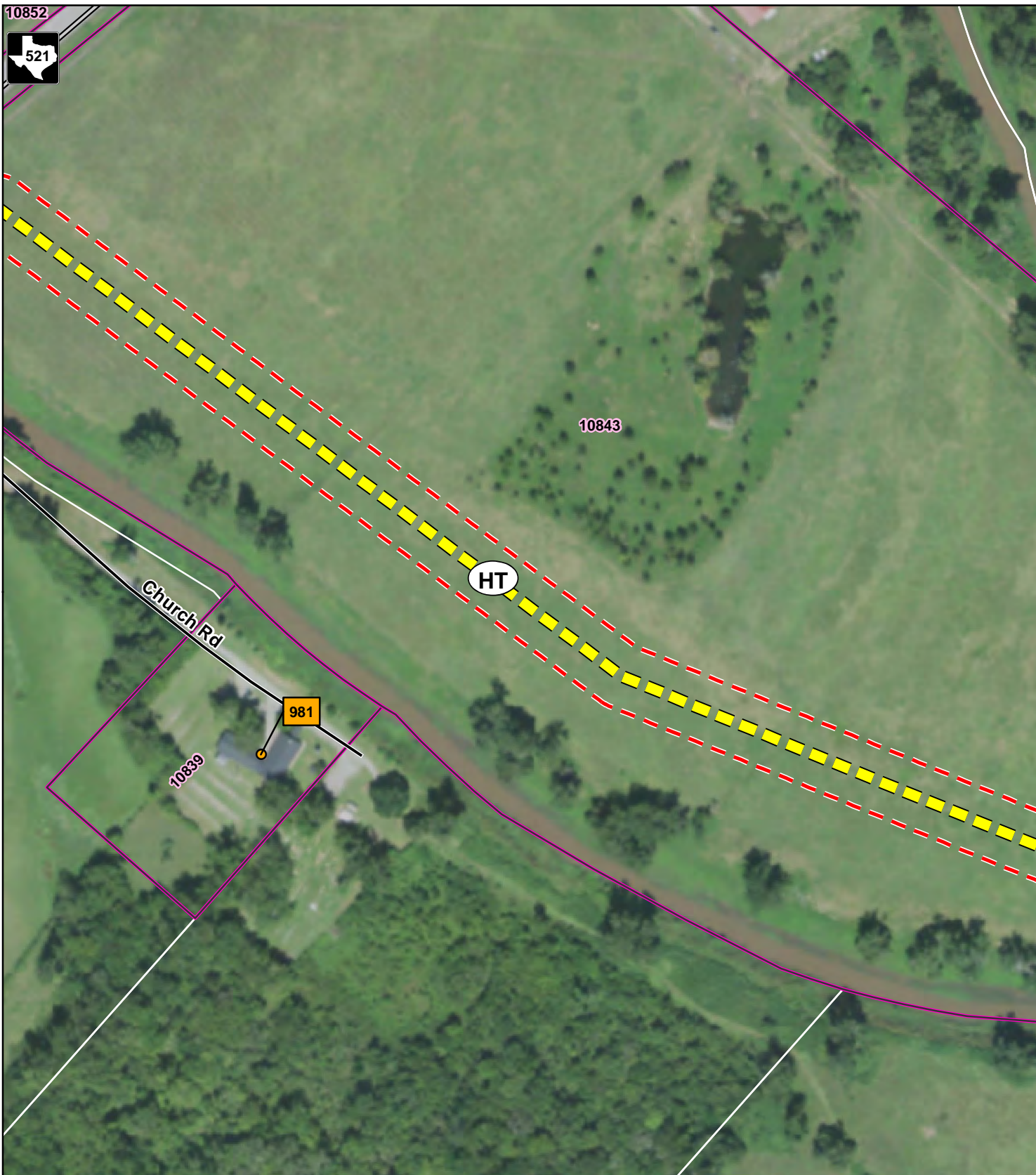
**DIRECTLY AFFECTED  
LANDOWNER MAPBOOK**

SHEET 593 OF 843



Date: 9/7/2018





### Legend

-  Habitable Structure and Map ID
-  Proposed Transmission Line Segment and Node
-  Proposed Estimated Easement
-  Directly Affected Parcel
-  County Parcel
-  State Highway
-  FM Road
-  County / Local Road

0 100 200  
Feet



BAILEY TO JONES  
CREEK PROJECT


**DIRECTLY AFFECTED  
LANDOWNER MAPBOOK**

SHEET 594 OF 843



Date: 9/7/2018





### Legend

- |   |   |   |                     |
|---|---|---|---------------------|
|  | Habitable Structure and Map ID              |  | County Parcel       |
|  | Proposed Transmission Line Segment and Node |  | State Highway       |
|  | Proposed Estimated Easement                 |  | FM Road             |
|  | Directly Affected Parcel                    |  | County / Local Road |


0 100 200  
Feet



BAILEY TO JONES  
CREEK PROJECT

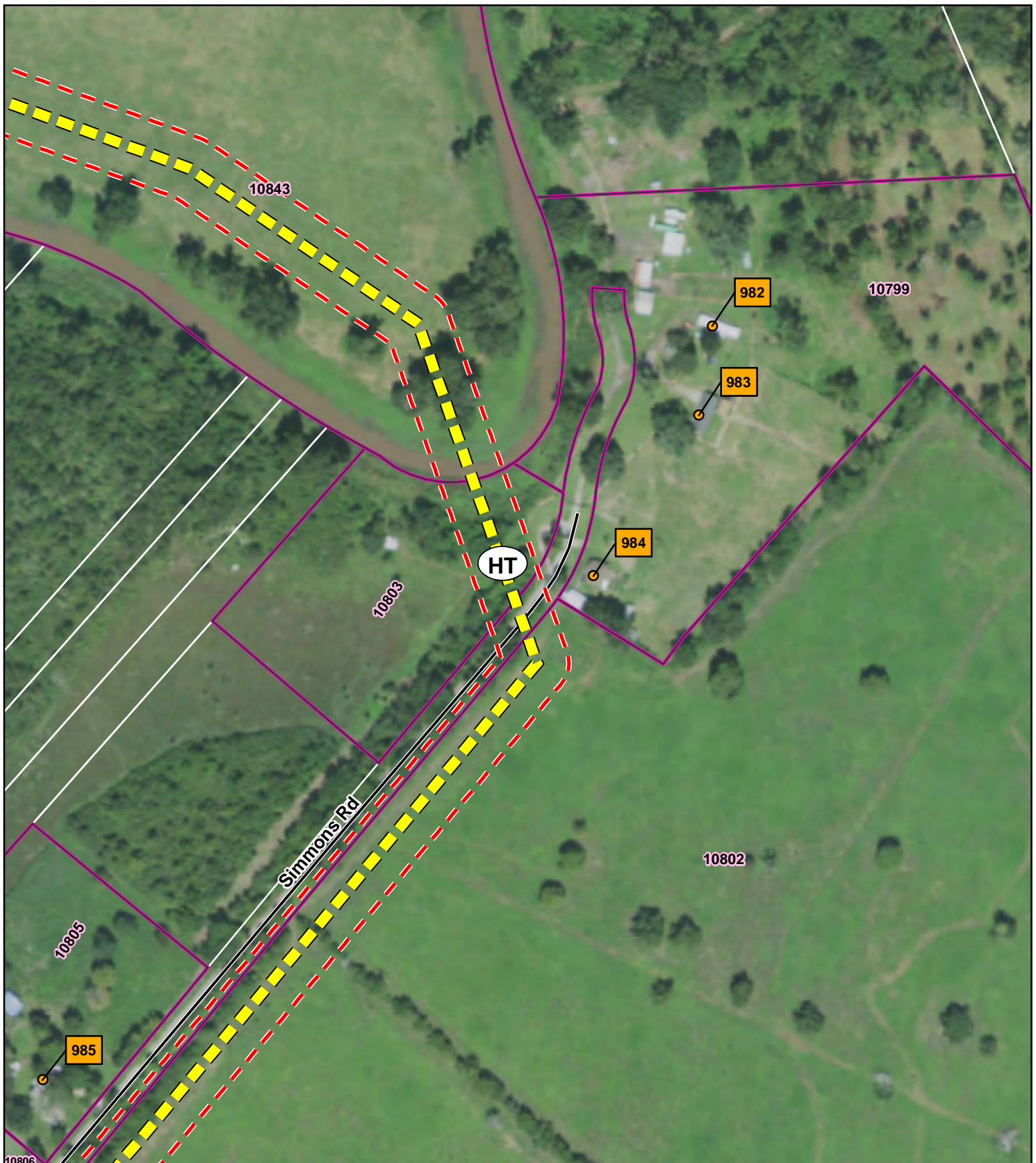
**DIRECTLY AFFECTED  
LANDOWNER MAPBOOK**

SHEET 595 OF 843



Date: 9/7/2018





## Legend



Habitable Structure and Map ID



Proposed Transmission Line Segment and Node



Proposed Estimated Easement



Directly Affected Parcel



County Parcel



State Highway



FM Road

County / Local Road


0 100 200  
Feet



BAILEY TO JONES  
CREEK PROJECT

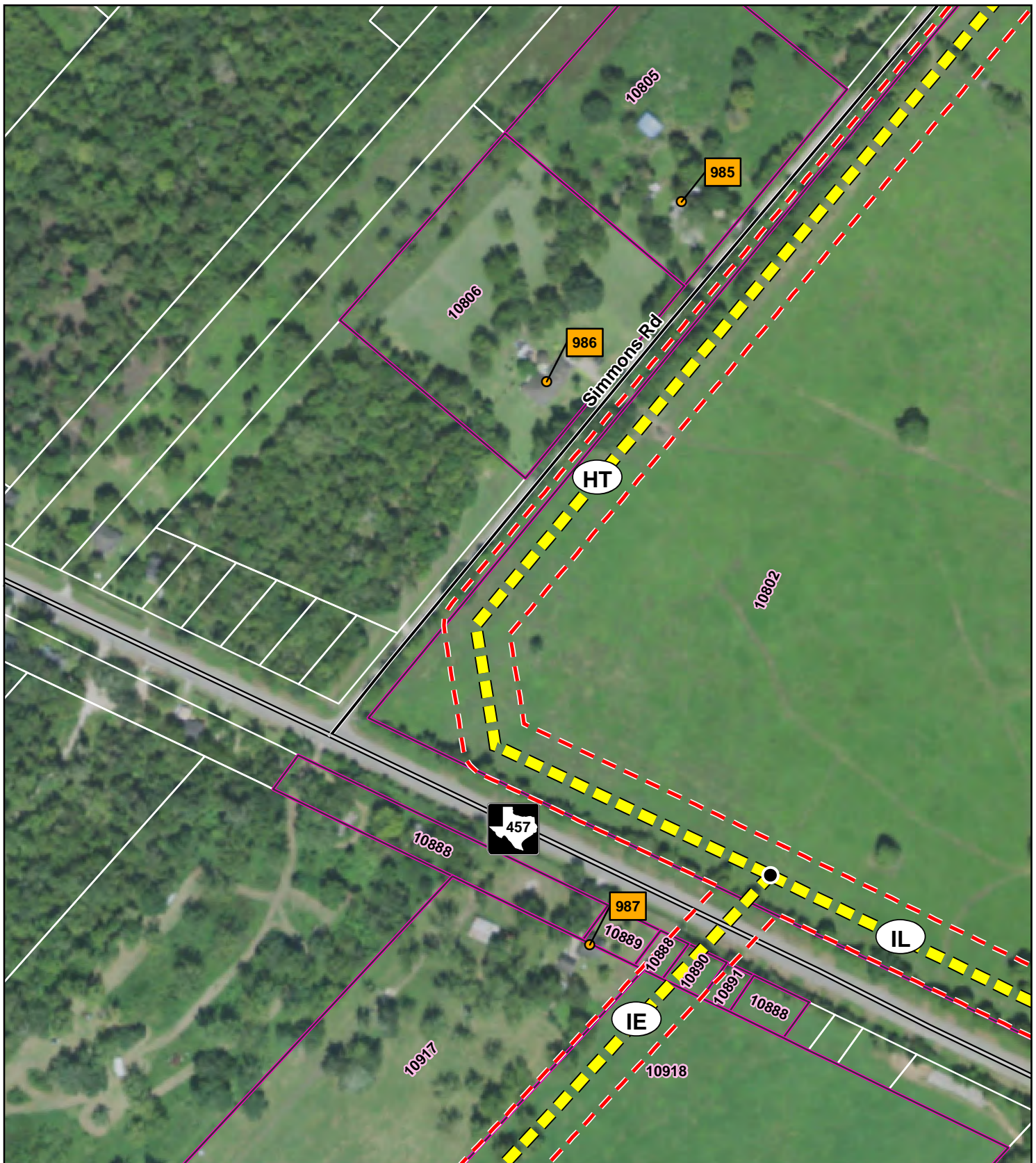
**DIRECTLY AFFECTED  
LANDOWNER MAPBOOK**

SHEET 596 OF 843



Date: 9/7/2018





## Legend

- |  |   |  |                     |
|--|---|--|---------------------|
|  | Habitable Structure and Map ID              |  | County Parcel       |
|  | Proposed Transmission Line Segment and Node |  | State Highway       |
|  | Proposed Estimated Easement                 |  | FM Road             |
|  | Directly Affected Parcel                    |  | County / Local Road |


0 100 200  
Feet



BAILEY TO JONES  
CREEK PROJECT

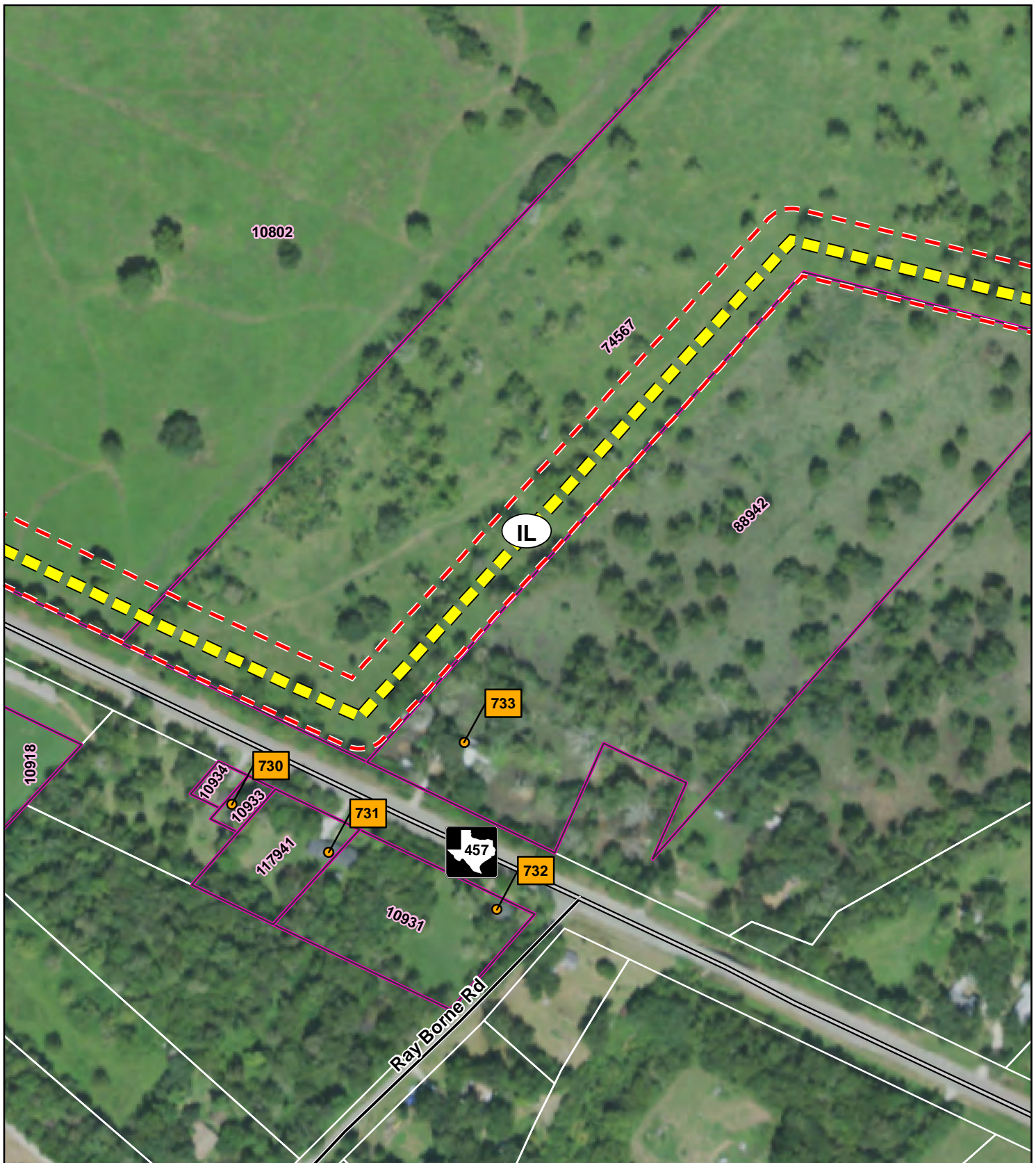
**DIRECTLY AFFECTED  
LANDOWNER MAPBOOK**

SHEET 597 OF 843



Date: 9/7/2018





## Legend

- |   |   |   |                     |
|---|---|---|---------------------|
|  | Habitable Structure and Map ID              |  | County Parcel       |
|  | Proposed Transmission Line Segment and Node |  | State Highway       |
|  | Proposed Estimated Easement                 |  | FM Road             |
|  | Directly Affected Parcel                    |  | County / Local Road |

0 100 200  
Feet



BAILEY TO JONES  
CREEK PROJECT


**DIRECTLY AFFECTED  
LANDOWNER MAPBOOK**

SHEET 598 OF 843



Date: 9/7/2018





## Legend

- |   |   |   |                     |
|---|---|---|---------------------|
|  | Hhabitable Structure and Map ID             |  | County Parcel       |
|  | Proposed Transmission Line Segment and Node |  | State Highway       |
|  | Proposed Estimated Easement                 |  | FM Road             |
|  | Directly Affected Parcel                    |  | County / Local Road |

0 100 200  
Feet



BAILEY TO JONES  
CREEK PROJECT

**DIRECTLY AFFECTED  
LANDOWNER MAPBOOK**

SHEET 599 OF 843



Date: 9/7/2018





## Legend

- |   |   |
|---|---|
|  Habitable Structure and Map ID              |  County Parcel       |
|  Proposed Transmission Line Segment and Node |  State Highway       |
|  Proposed Estimated Easement                 |  FM Road             |
|  Directly Affected Parcel                    |  County / Local Road |


0 100 200  
Feet



BAILEY TO JONES  
CREEK PROJECT

**DIRECTLY AFFECTED  
LANDOWNER MAPBOOK**

SHEET 600 OF 843



Date: 9/7/2018