



Legend



Habitable Structure and Map ID



Proposed Transmission Line Segment and Node



Proposed Estimated Easement



Directly Affected Parcel



County Parcel



State Highway



FM Road



County / Local Road

0 100 200
Feet



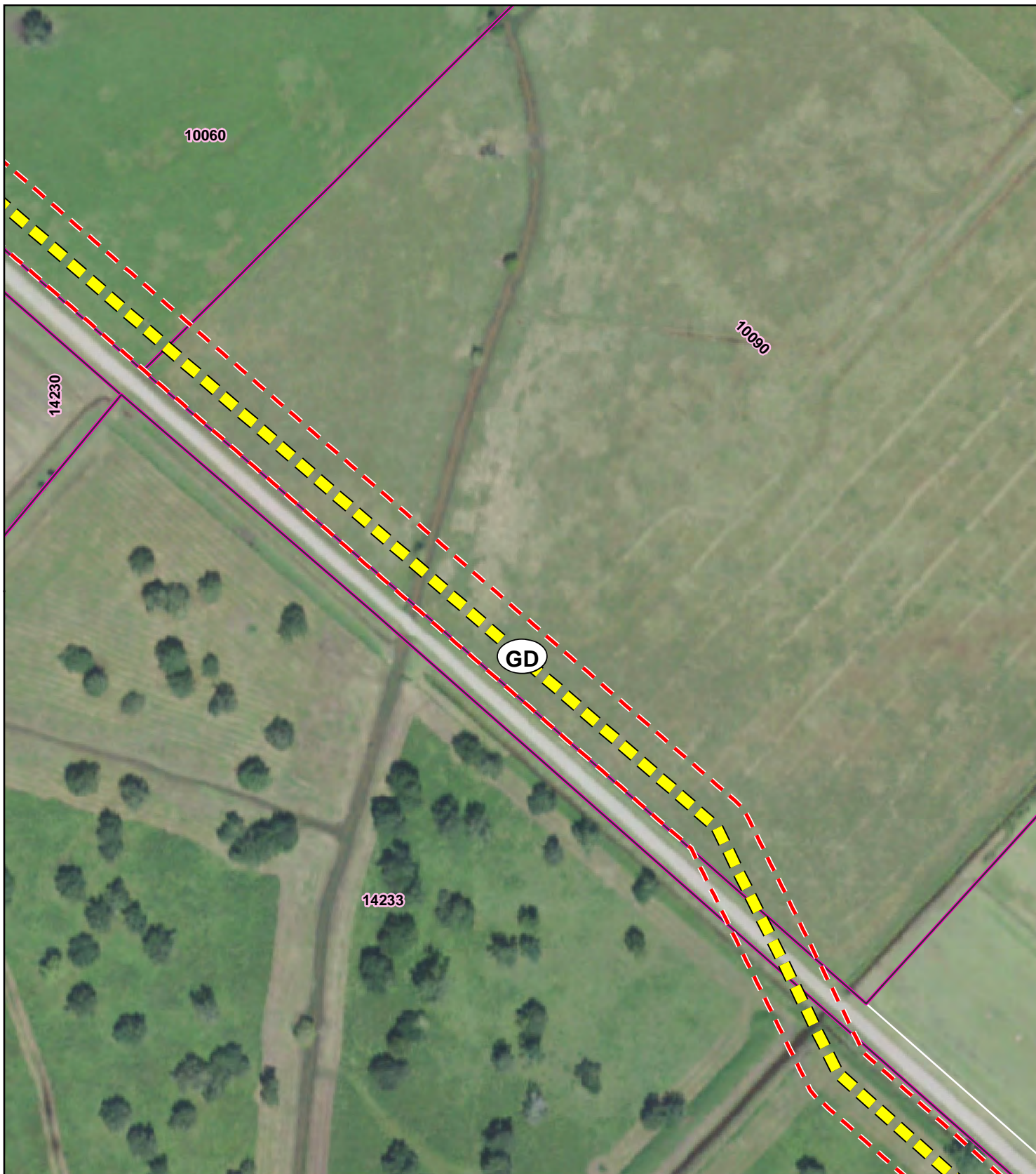
BAILEY TO JONES
CREEK PROJECT

**DIRECTLY AFFECTED
LANDOWNER MAPBOOK**

SHEET 301 OF 843



Date: 9/7/2018



Legend



Habitable Structure and
Map ID



Proposed Transmission
Line Segment and Node



Proposed Estimated
Easement



Directly Affected Parcel



County Parcel



State Highway



FM Road



County / Local Road

0 100 200
Feet



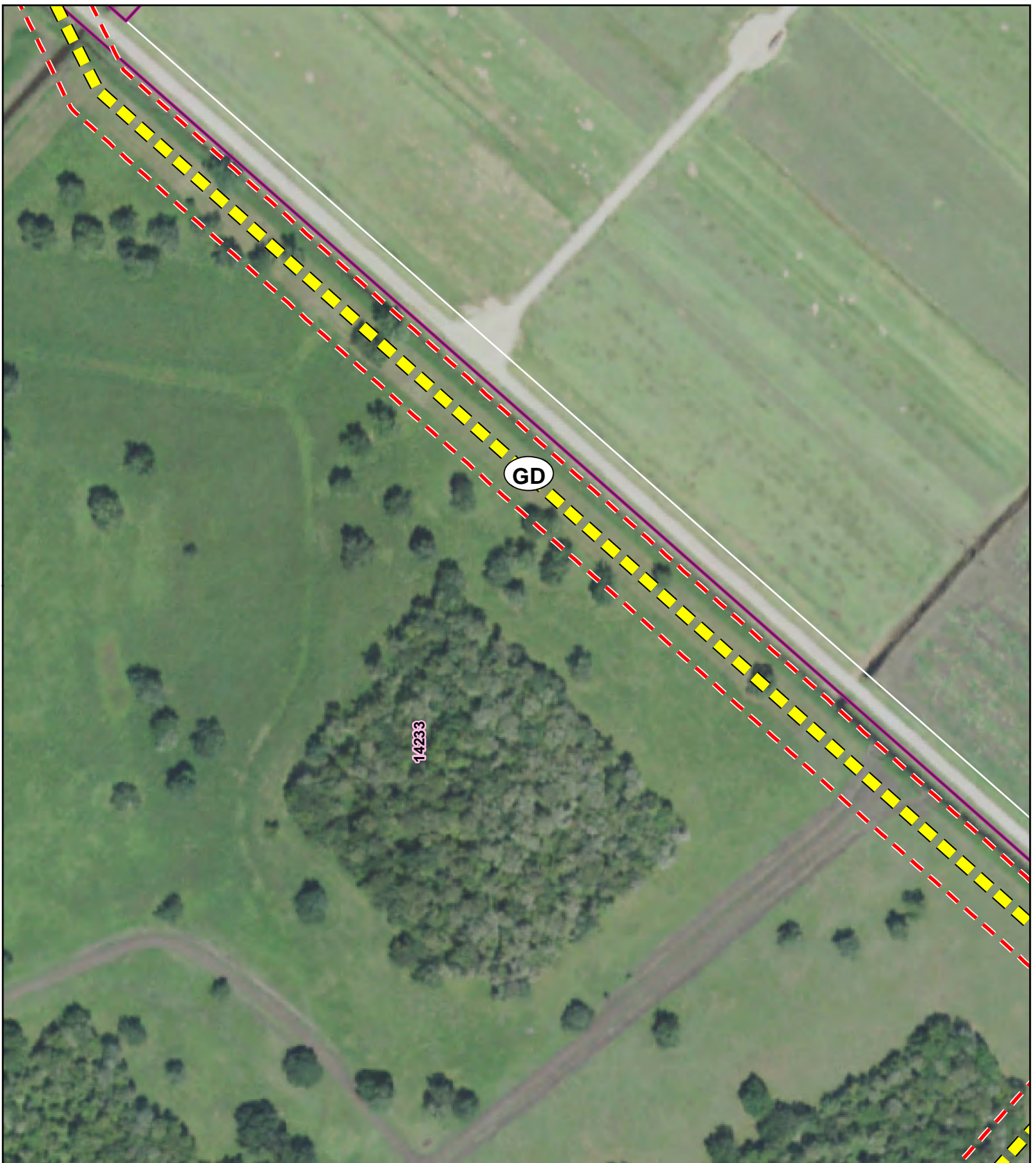
BAILEY TO JONES
CREEK PROJECT

**DIRECTLY AFFECTED
LANDOWNER MAPBOOK**

SHEET 302 OF 843



Date: 9/7/2018



Legend

- | | | | |
|---|---|---|---------------------|
|  | Habitable Structure and Map ID |  | County Parcel |
|  | Proposed Transmission Line Segment and Node |  | State Highway |
|  | Proposed Estimated Easement |  | FM Road |
|  | Directly Affected Parcel |  | County / Local Road |

0 100 200
Feet



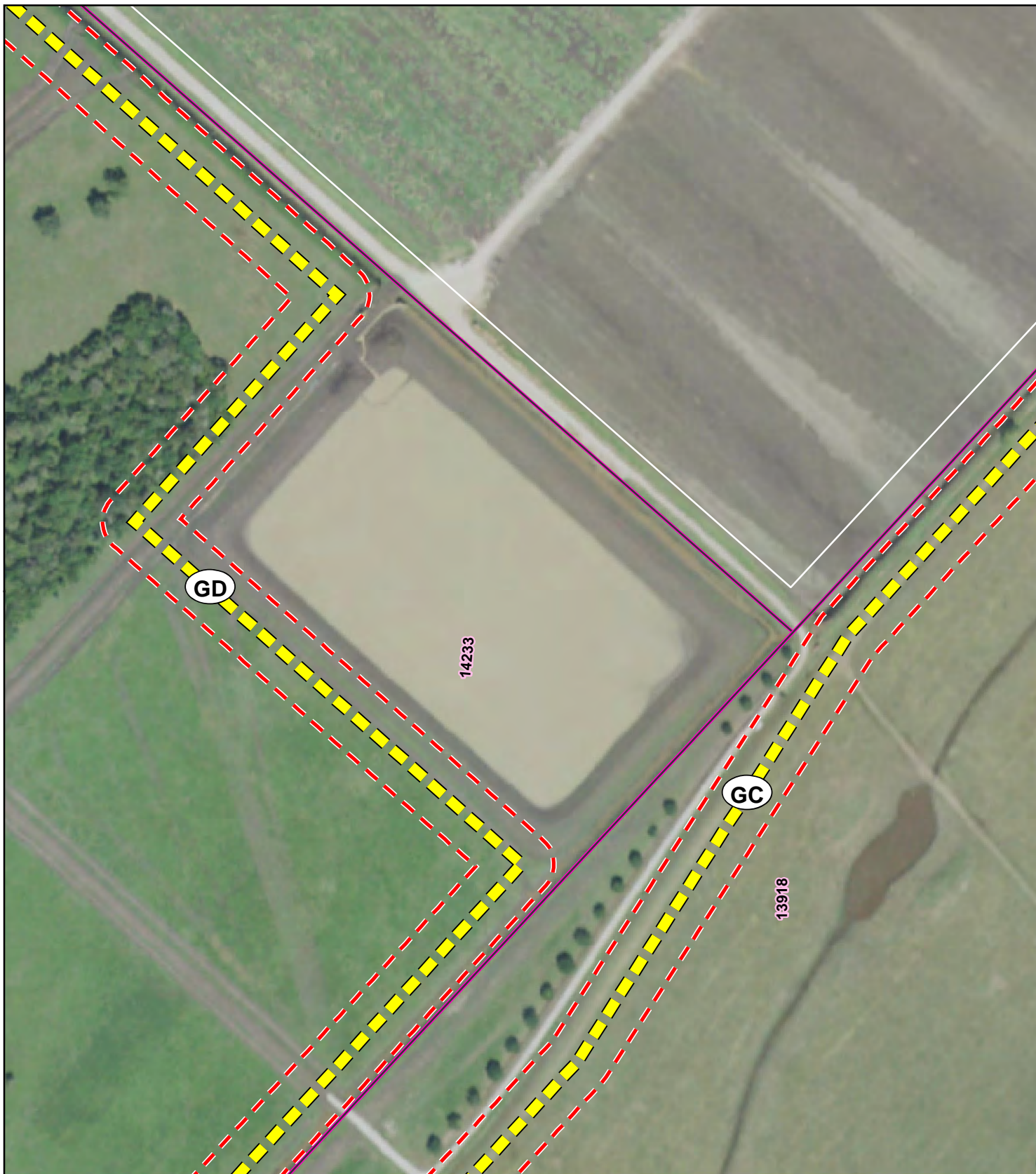
BAILEY TO JONES
CREEK PROJECT

**DIRECTLY AFFECTED
LANDOWNER MAPBOOK**

SHEET 303 OF 843



Date: 9/7/2018



Legend



Habitable Structure and Map ID



Proposed Transmission Line Segment and Node



Proposed Estimated Easement



Directly Affected Parcel



County Parcel



State Highway



FM Road

County / Local Road

0 100 200
Feet



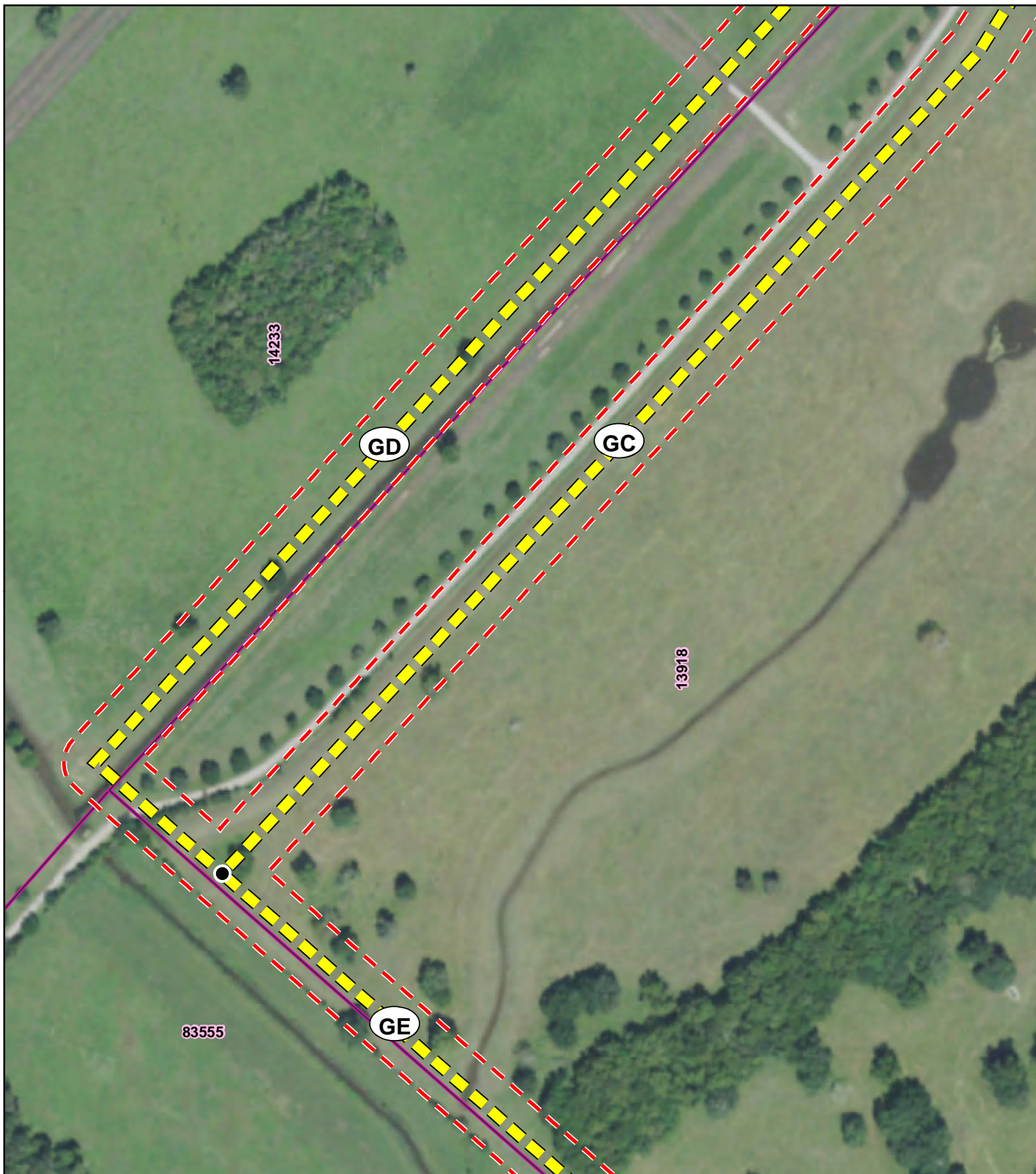
BAILEY TO JONES
CREEK PROJECT

**DIRECTLY AFFECTED
LANDOWNER MAPBOOK**

SHEET 304 OF 843



Date: 9/7/2018



Legend

-  Habitat Structure and Map ID
-  Proposed Transmission Line Segment and Node
-  Proposed Estimated Easement
-  Directly Affected Parcel
-  County Parcel
-  State Highway
-  FM Road
-  County / Local Road

0 100 200
Feet



BAILEY TO JONES
CREEK PROJECT

**DIRECTLY AFFECTED
LANDOWNER MAPBOOK**

SHEET 305 OF 843



Date: 9/7/2018



Legend



Habitable Structure and Map ID



Proposed Transmission Line Segment and Node



Proposed Estimated Easement



Directly Affected Parcel



County Parcel



State Highway



FM Road



County / Local Road

0 100 200
Feet



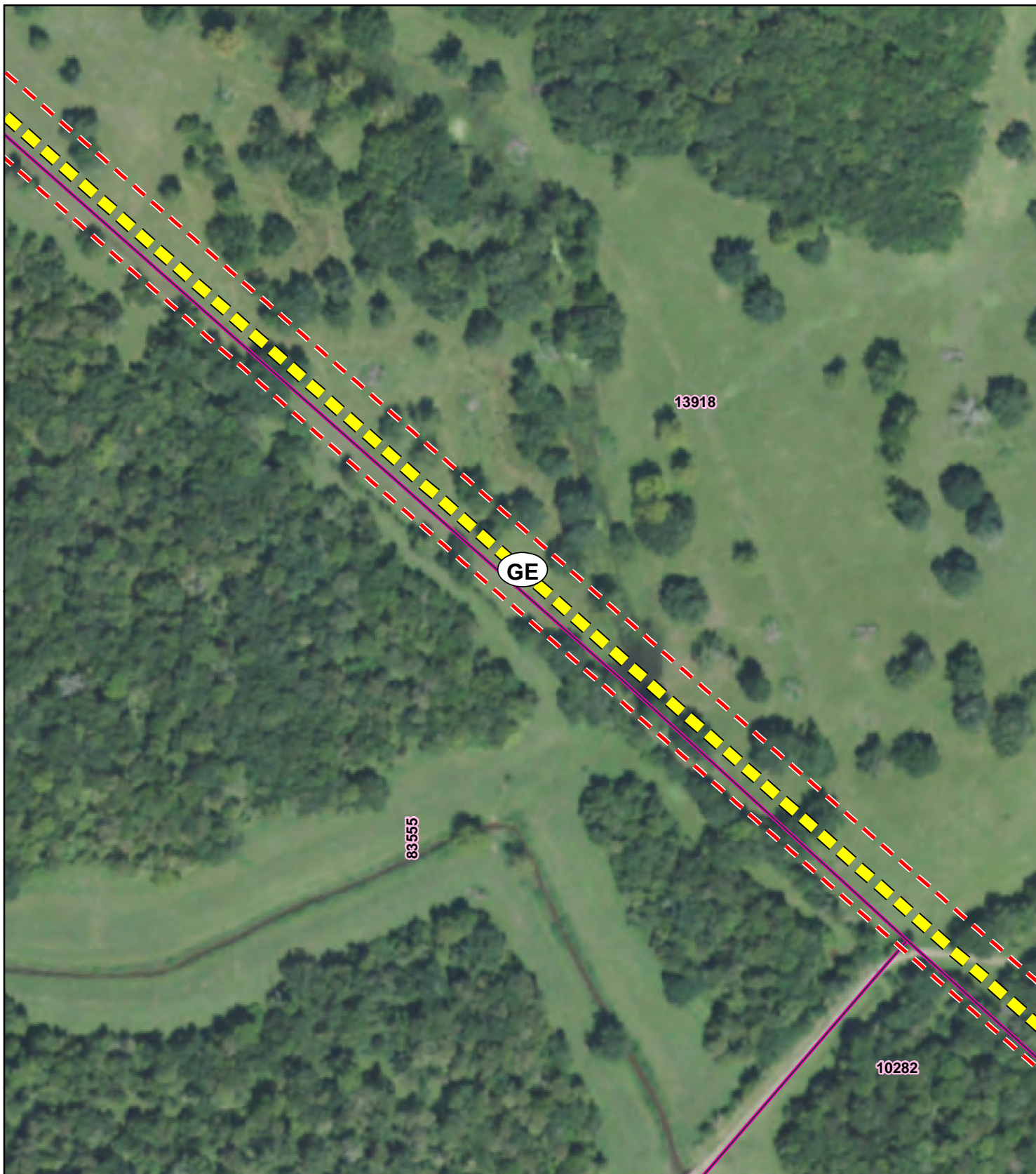
BAILEY TO JONES
CREEK PROJECT

**DIRECTLY AFFECTED
LANDOWNER MAPBOOK**

SHEET 306 OF 843



Date: 9/7/2018



Legend



Habitable Structure and Map ID



Proposed Transmission Line Segment and Node



Proposed Estimated Easement



Directly Affected Parcel



County Parcel



State Highway



FM Road

County / Local Road

0 100 200
Feet



BAILEY TO JONES
CREEK PROJECT

**DIRECTLY AFFECTED
LANDOWNER MAPBOOK**

SHEET 307 OF 843



Date: 9/7/2018



Legend



Habitable Structure and Map ID



Proposed Transmission Line Segment and Node



Proposed Estimated Easement



Directly Affected Parcel



County Parcel



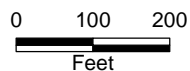
State Highway



FM Road



County / Local Road



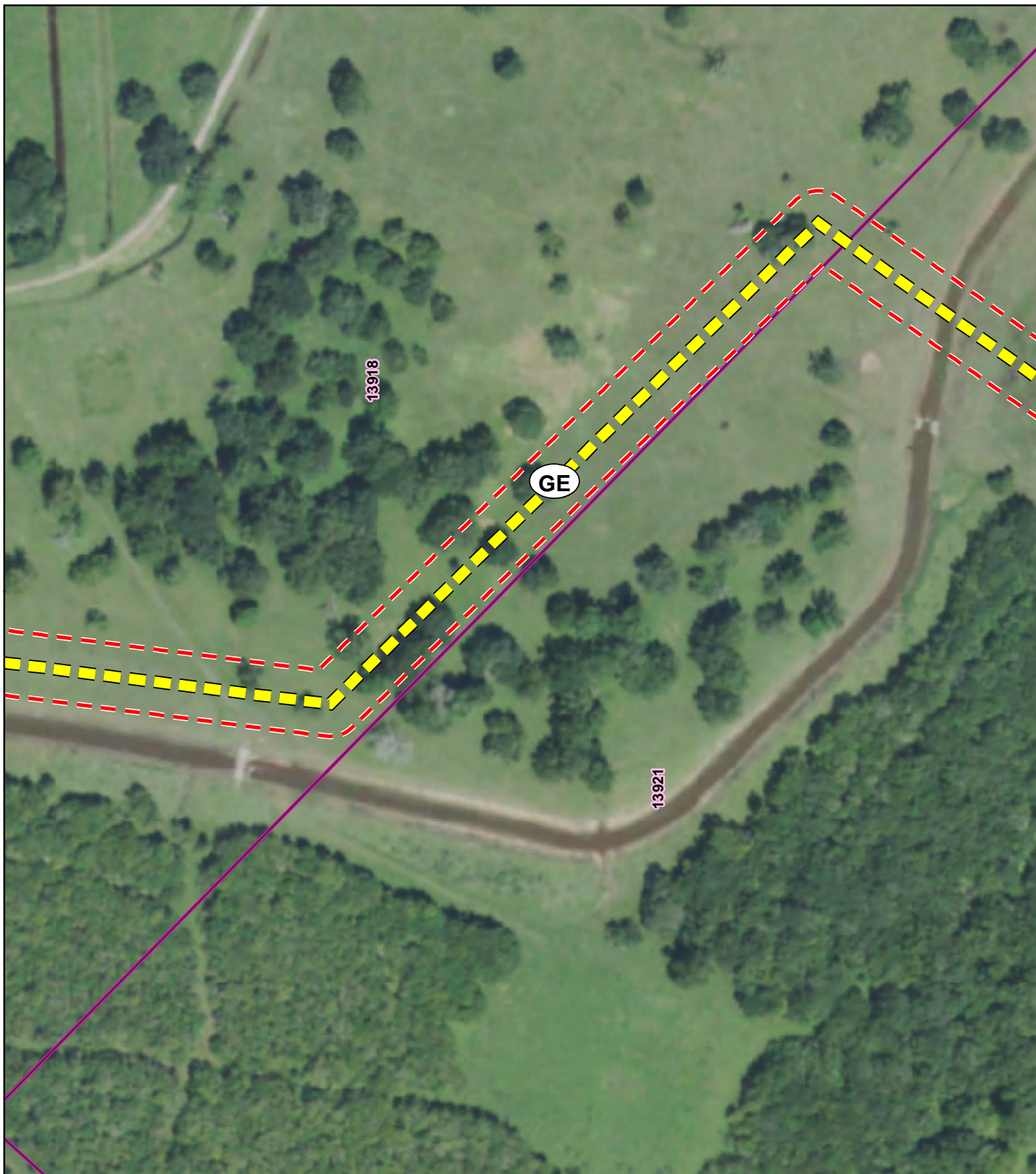
BAILEY TO JONES
CREEK PROJECT

**DIRECTLY AFFECTED
LANDOWNER MAPBOOK**

SHEET 308 OF 843



Date: 9/7/2018



Legend



Habitable Structure and Map ID



Proposed Transmission Line Segment and Node



Proposed Estimated Easement



Directly Affected Parcel



County Parcel



State Highway



FM Road

County / Local Road


0 100 200
Feet



BAILEY TO JONES
CREEK PROJECT


**DIRECTLY AFFECTED
LANDOWNER MAPBOOK**

SHEET 309 OF 843

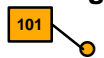









Date: 9/7/2018

13918



Legend

- | | |
|---|---|
|  Habitatable Structure and Map ID |  County Parcel |
|  Proposed Transmission Line Segment and Node |  State Highway |
|  Proposed Estimated Easement |  FM Road |
|  Directly Affected Parcel |  County / Local Road |


0 100 200
Feet



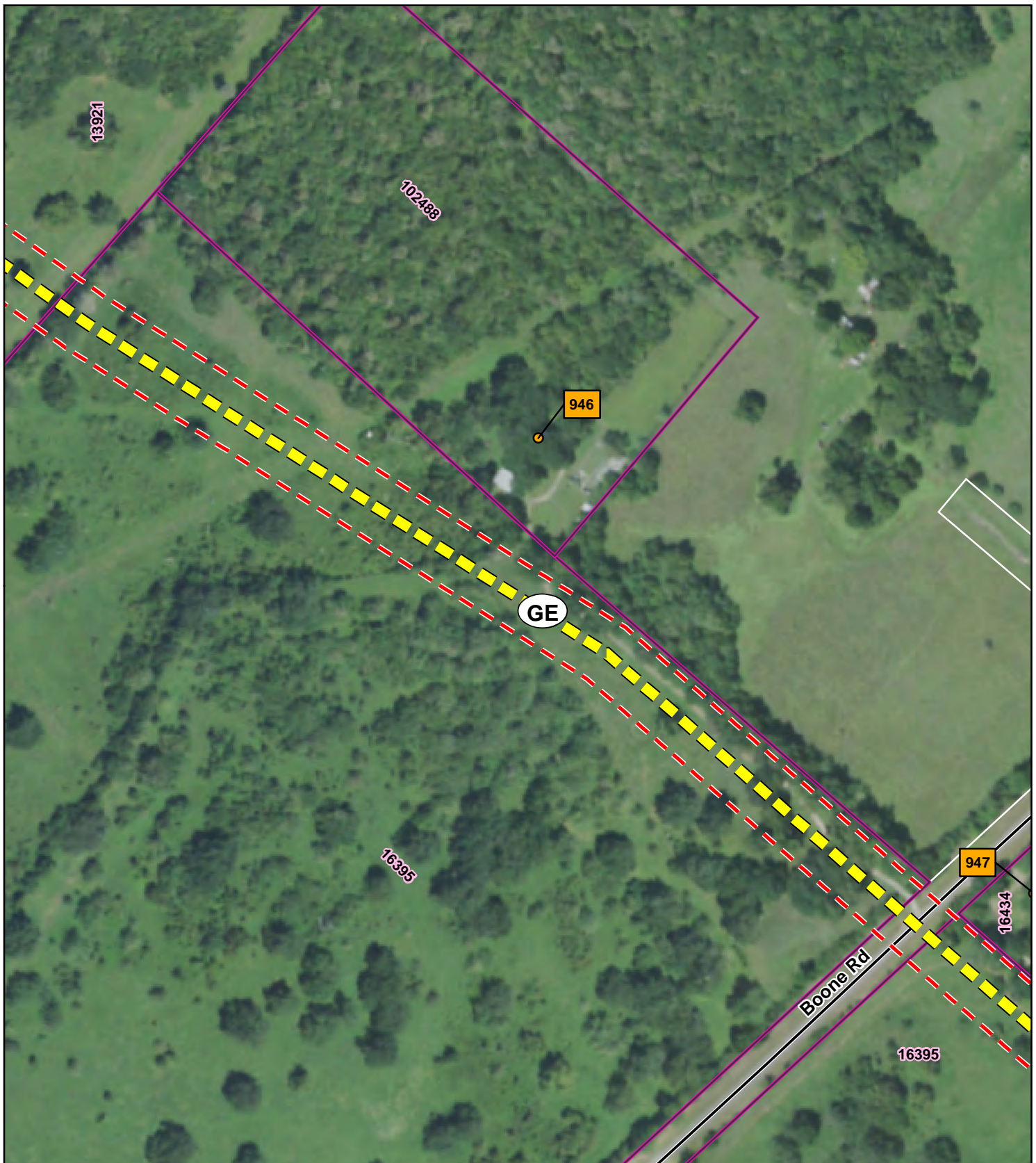
BAILEY TO JONES
CREEK PROJECT

**DIRECTLY AFFECTED
LANDOWNER MAPBOOK**

SHEET 310 OF 843



Date: 9/7/2018



Legend

- | | | | |
|---|---|---|---------------------|
|  | Habitable Structure and Map ID |  | County Parcel |
|  | Proposed Transmission Line Segment and Node |  | State Highway |
|  | Proposed Estimated Easement |  | FM Road |
|  | Directly Affected Parcel |  | County / Local Road |

0 100 200
Feet



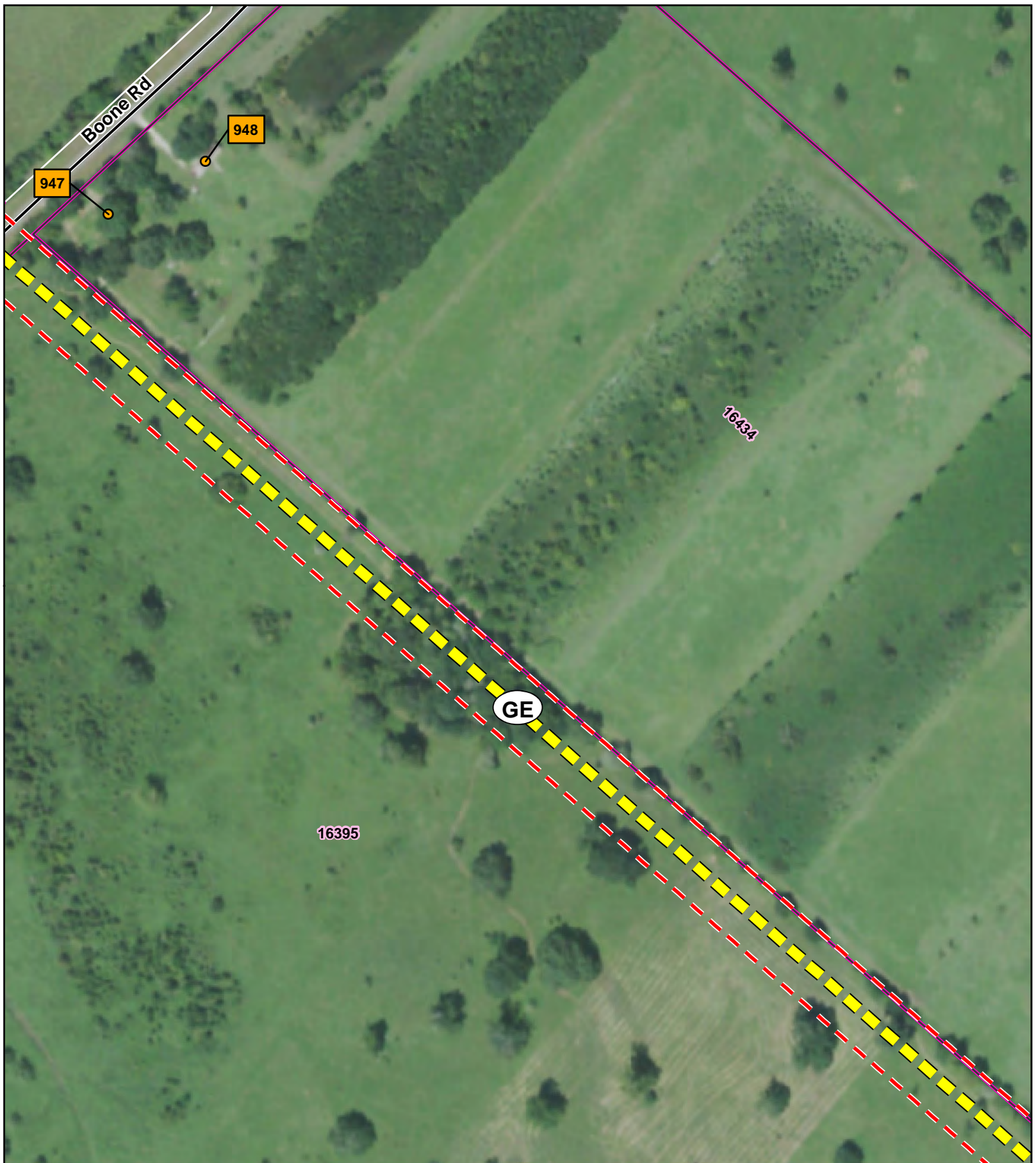
BAILEY TO JONES
CREEK PROJECT

**DIRECTLY AFFECTED
LANDOWNER MAPBOOK**

SHEET 311 OF 843



Date: 9/7/2018



Legend

- | | | | |
|--|---|--|---------------------|
| | Habitable Structure and Map ID | | County Parcel |
| | Proposed Transmission Line Segment and Node | | State Highway |
| | Proposed Estimated Easement | | FM Road |
| | Directly Affected Parcel | | County / Local Road |

0 100 200
Feet



BAILEY TO JONES
CREEK PROJECT

**DIRECTLY AFFECTED
LANDOWNER MAPBOOK**

SHEET 312 OF 843



Date: 9/7/2018



Legend



Habitable Structure and Map ID



Proposed Transmission Line Segment and Node



Proposed Estimated Easement



Directly Affected Parcel



County Parcel



State Highway



FM Road



County / Local Road


0 100 200
Feet



BAILEY TO JONES
CREEK PROJECT

**DIRECTLY AFFECTED
LANDOWNER MAPBOOK**

SHEET 313 OF 843



Date: 9/7/2018



Legend

- | | | | |
|---|---|---|---------------------|
|  | Habitacle Structure and Map ID |  | County Parcel |
|  | Proposed Transmission Line Segment and Node |  | State Highway |
|  | Proposed Estimated Easement |  | FM Road |
|  | Directly Affected Parcel |  | County / Local Road |

0 100 200
Feet



BAILEY TO JONES
CREEK PROJECT

**DIRECTLY AFFECTED
LANDOWNER MAPBOOK**

SHEET 314 OF 843



Date: 9/7/2018



Legend

- | | | | |
|---|---|---|---------------------|
|  | Habitat Structure and Map ID |  | County Parcel |
|  | Proposed Transmission Line Segment and Node |  | State Highway |
|  | Proposed Estimated Easement |  | FM Road |
|  | Directly Affected Parcel |  | County / Local Road |

0 100 200
Feet



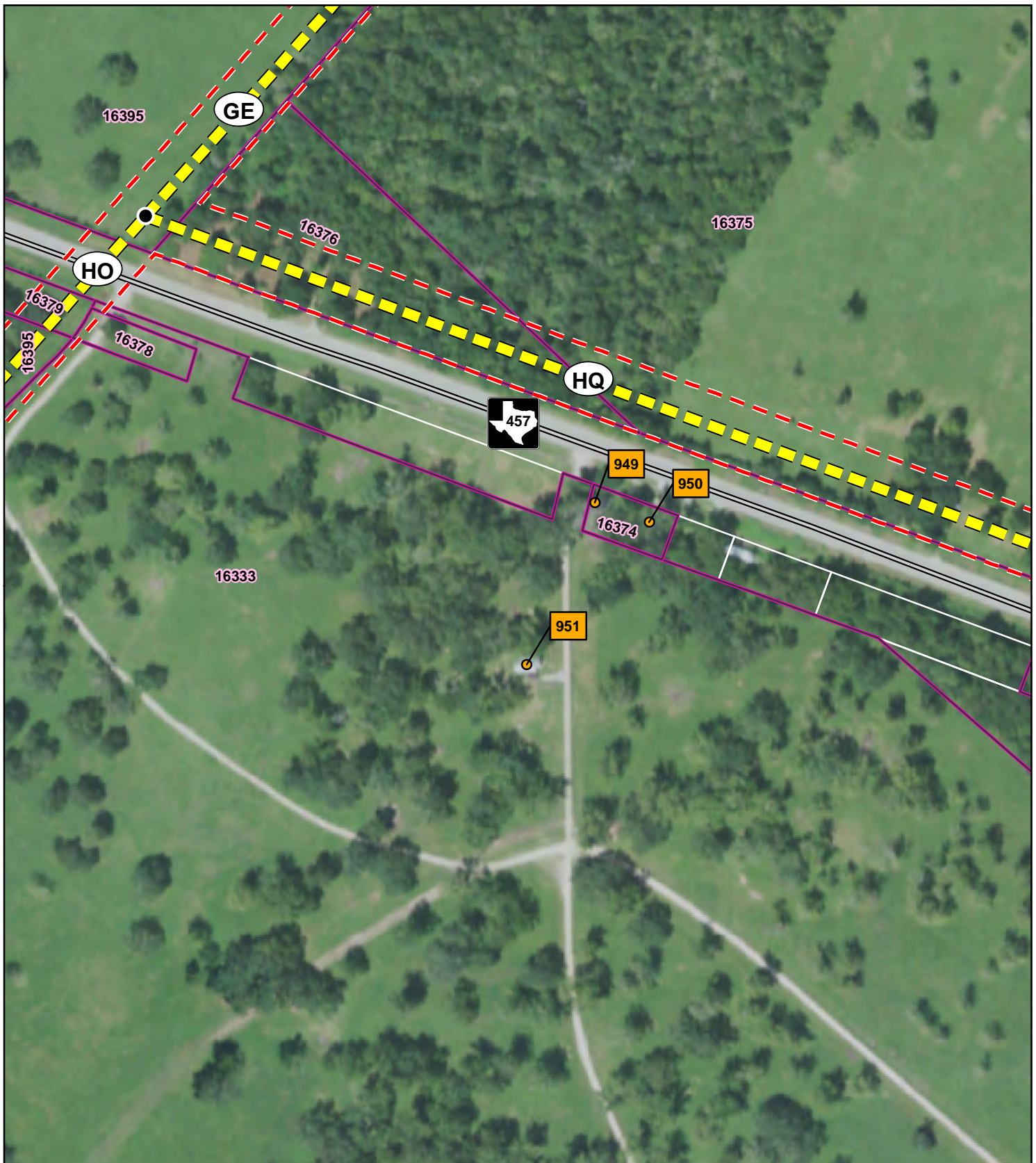
BAILEY TO JONES
CREEK PROJECT

**DIRECTLY AFFECTED
LANDOWNER MAPBOOK**

SHEET 315 OF 843



Date: 9/7/2018



Legend

- | | | | |
|---|---|---|---------------------|
|  | Habitable Structure and Map ID |  | County Parcel |
|  | Proposed Transmission Line Segment and Node |  | State Highway |
|  | Proposed Estimated Easement |  | FM Road |
|  | Directly Affected Parcel |  | County / Local Road |

0 100 200
Feet



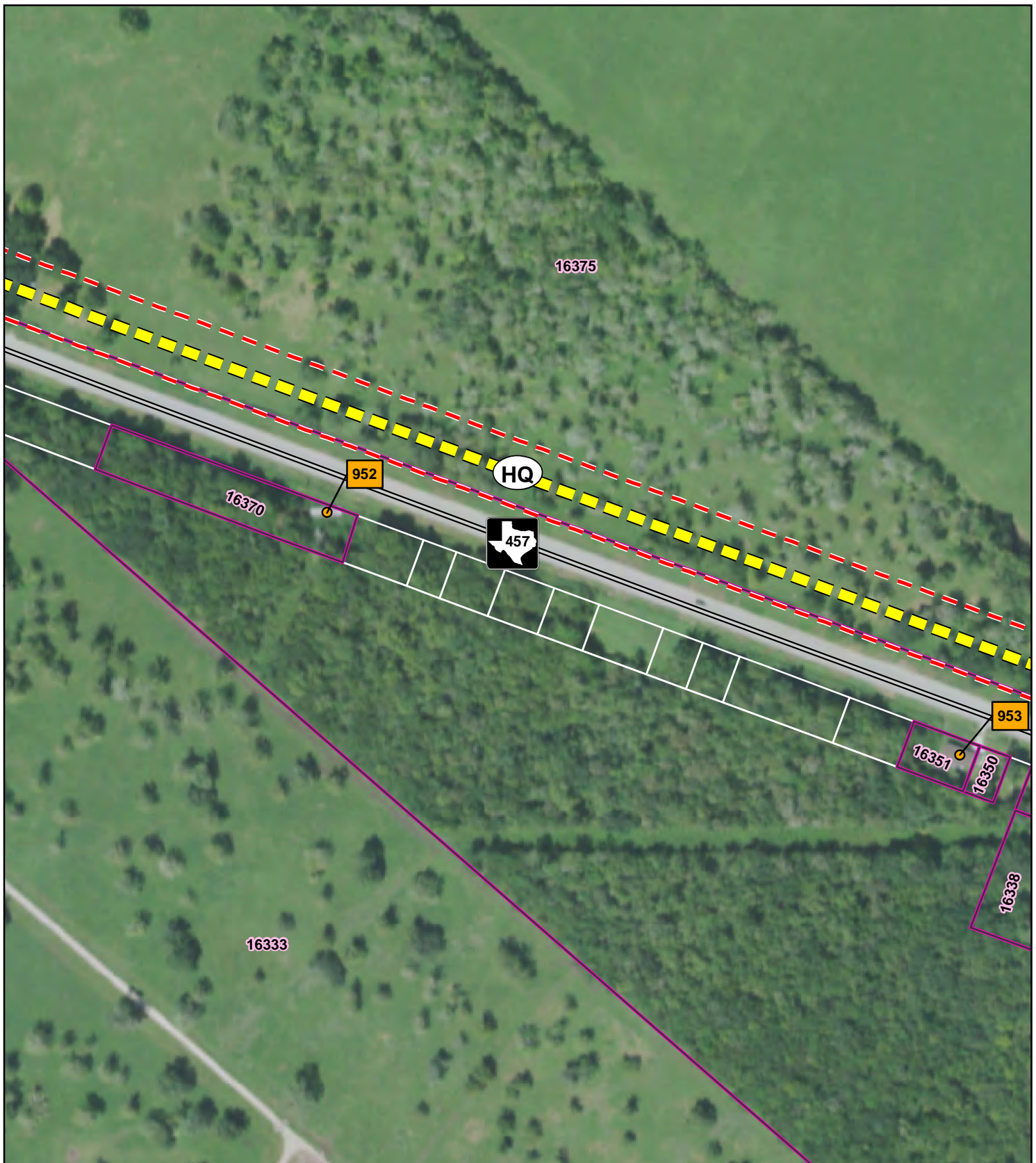
BAILEY TO JONES
CREEK PROJECT

**DIRECTLY AFFECTED
LANDOWNER MAPBOOK**

SHEET 316 OF 843



Date: 9/7/2018



Legend

- | | | | |
|---|---|---|---------------------|
|  | Habitat Structure and Map ID |  | County Parcel |
|  | Proposed Transmission Line Segment and Node |  | State Highway |
|  | Proposed Estimated Easement |  | FM Road |
|  | Directly Affected Parcel |  | County / Local Road |

0 100 200
Feet



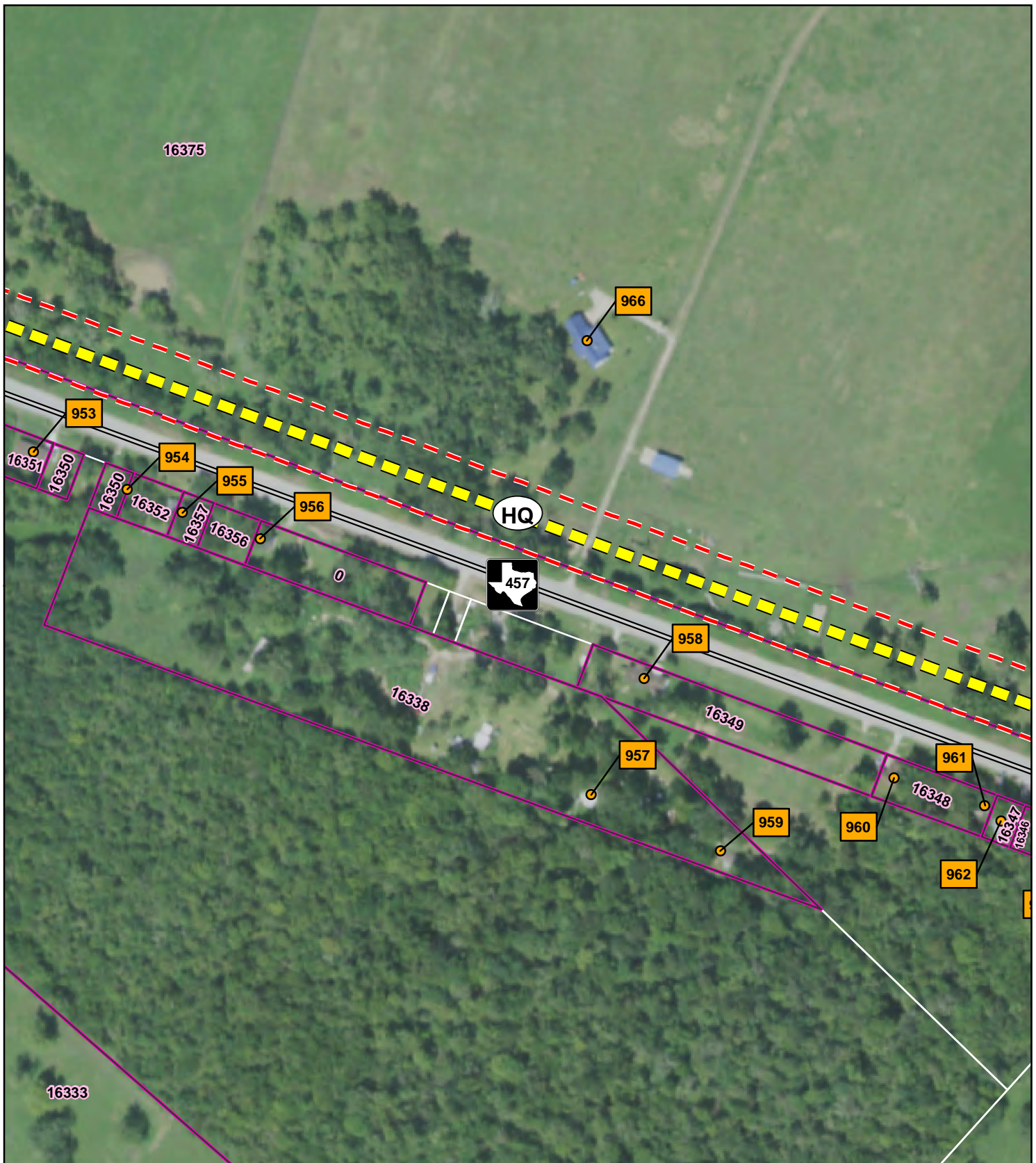
BAILEY TO JONES
CREEK PROJECT

**DIRECTLY AFFECTED
LANDOWNER MAPBOOK**

SHEET 317 OF 843



Date: 9/7/2018



Legend

- | | | | |
|---|---|---|---------------------|
|  | Habitable Structure and Map ID |  | County Parcel |
|  | Proposed Transmission Line Segment and Node |  | State Highway |
|  | Proposed Estimated Easement |  | FM Road |
|  | Directly Affected Parcel |  | County / Local Road |


0 100 200
Feet



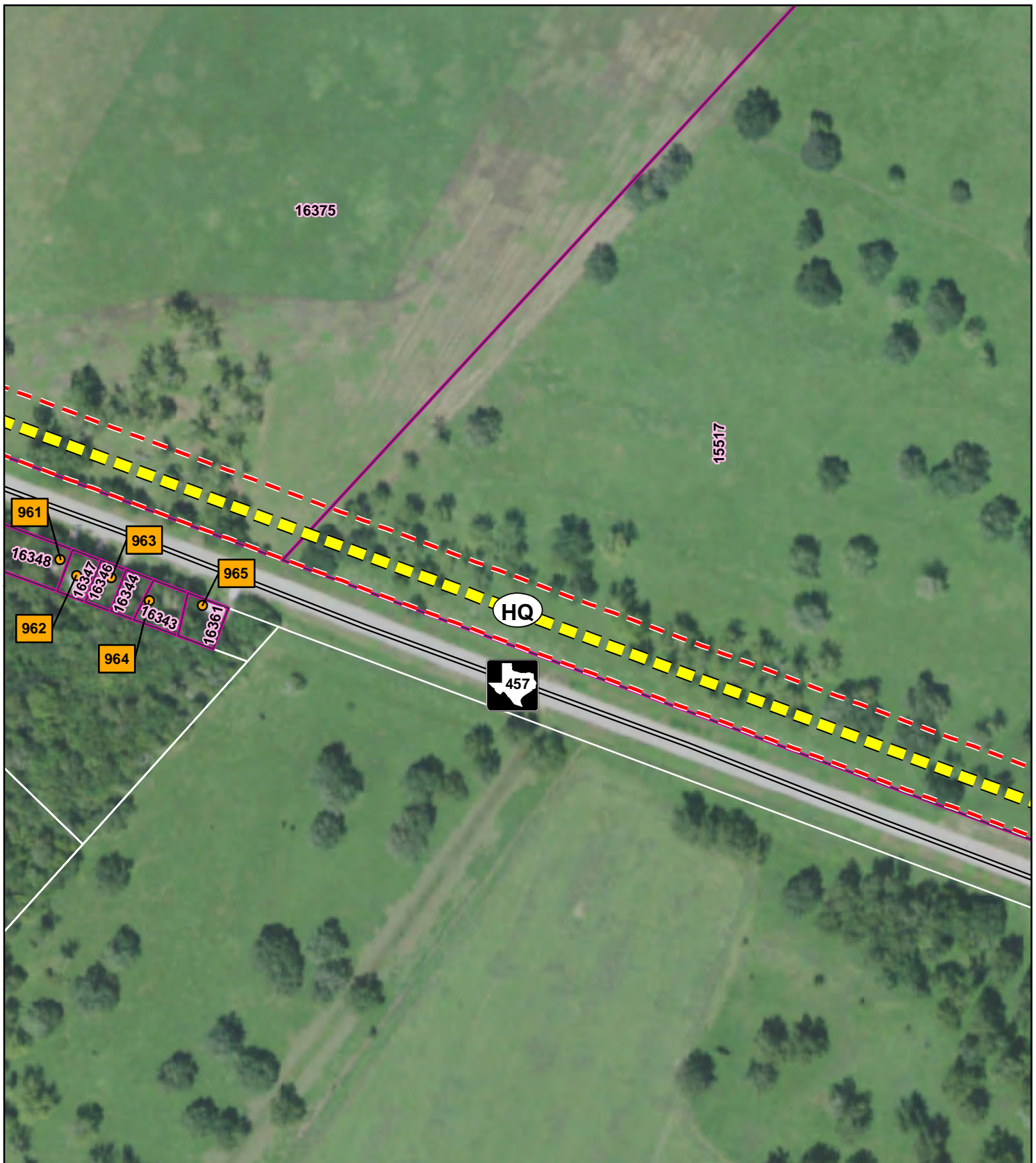
BAILEY TO JONES
CREEK PROJECT

**DIRECTLY AFFECTED
LANDOWNER MAPBOOK**

SHEET 318 OF 843



Date: 9/7/2018



Legend

-  Habitable Structure and Map ID
-  Proposed Transmission Line Segment and Node
-  Proposed Estimated Easement
-  Directly Affected Parcel
-  County Parcel
-  State Highway
-  FM Road
-  County / Local Road

0 100 200
Feet



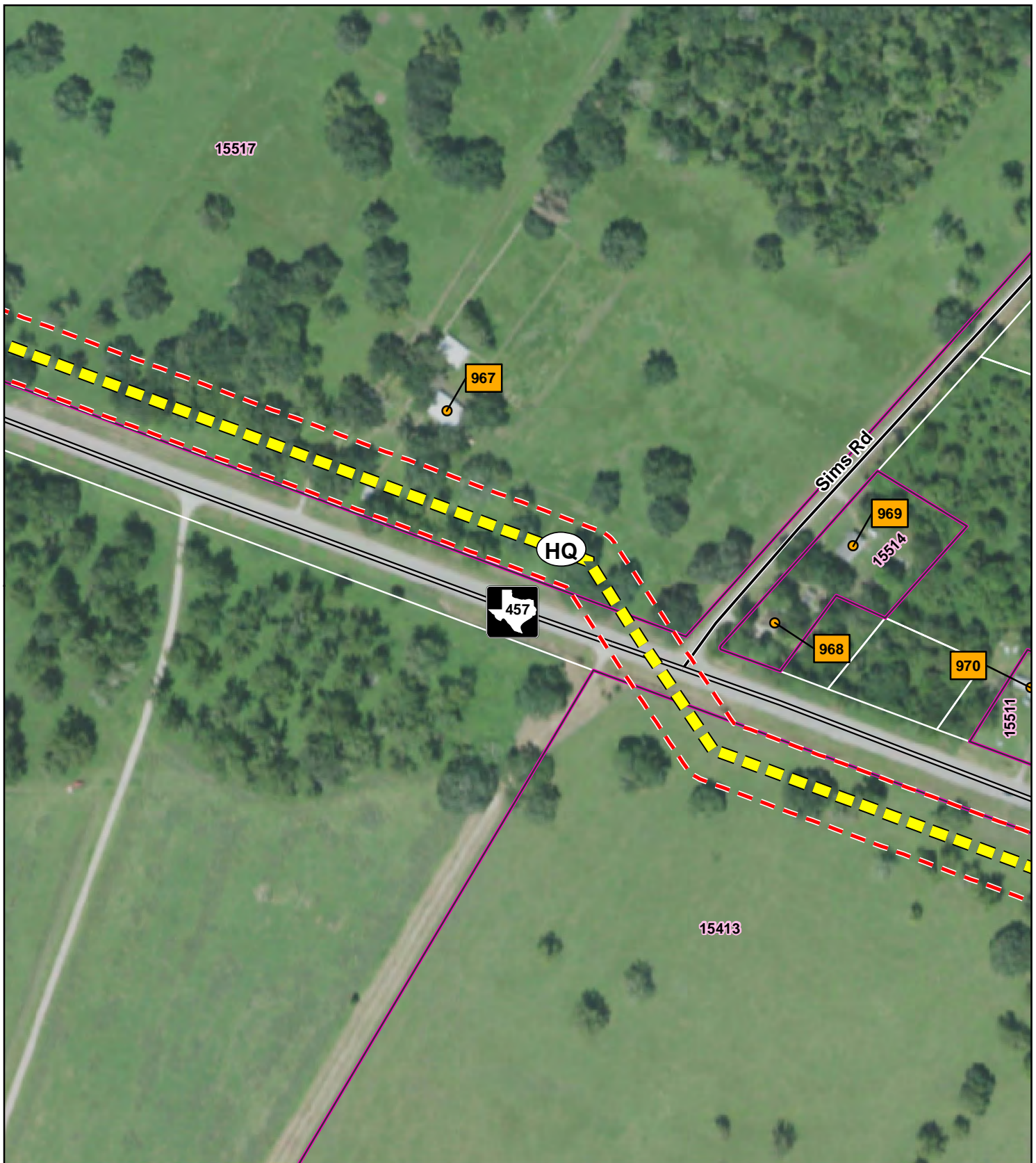
BAILEY TO JONES
CREEK PROJECT

**DIRECTLY AFFECTED
LANDOWNER MAPBOOK**

SHEET 319 OF 843



Date: 9/7/2018



Legend

- | | | | |
|--|---|--|---------------------|
| | Habitable Structure and Map ID | | County Parcel |
| | Proposed Transmission Line Segment and Node | | State Highway |
| | Proposed Estimated Easement | | FM Road |
| | Directly Affected Parcel | | County / Local Road |


0 100 200
Feet



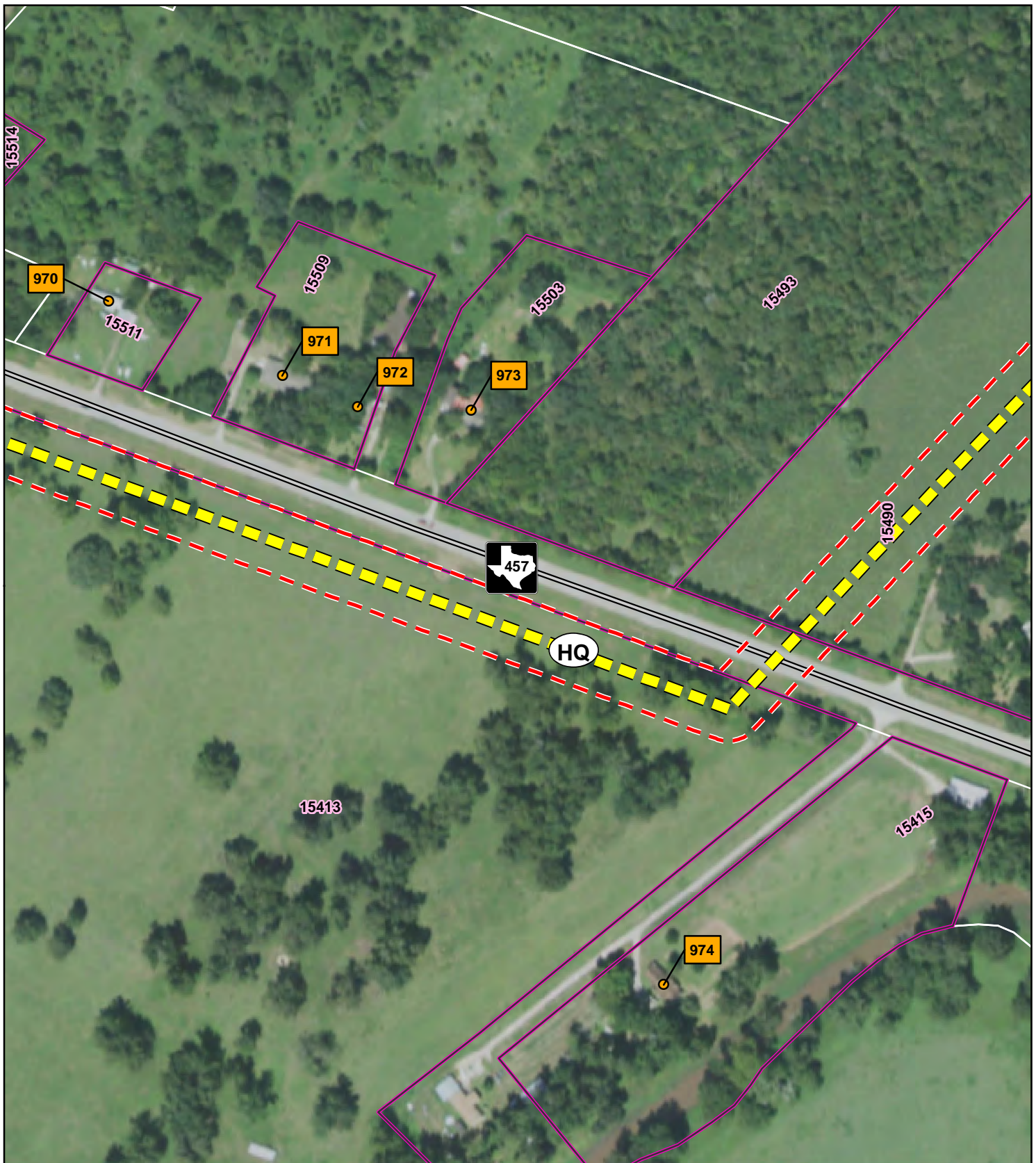
BAILEY TO JONES
CREEK PROJECT

**DIRECTLY AFFECTED
LANDOWNER MAPBOOK**

SHEET 320 OF 843



Date: 9/7/2018



Legend

-  Habitable Structure and Map ID
-  Proposed Transmission Line Segment and Node
-  Proposed Estimated Easement
-  Directly Affected Parcel
-  County Parcel
-  State Highway
-  FM Road
-  County / Local Road

0 100 200
Feet



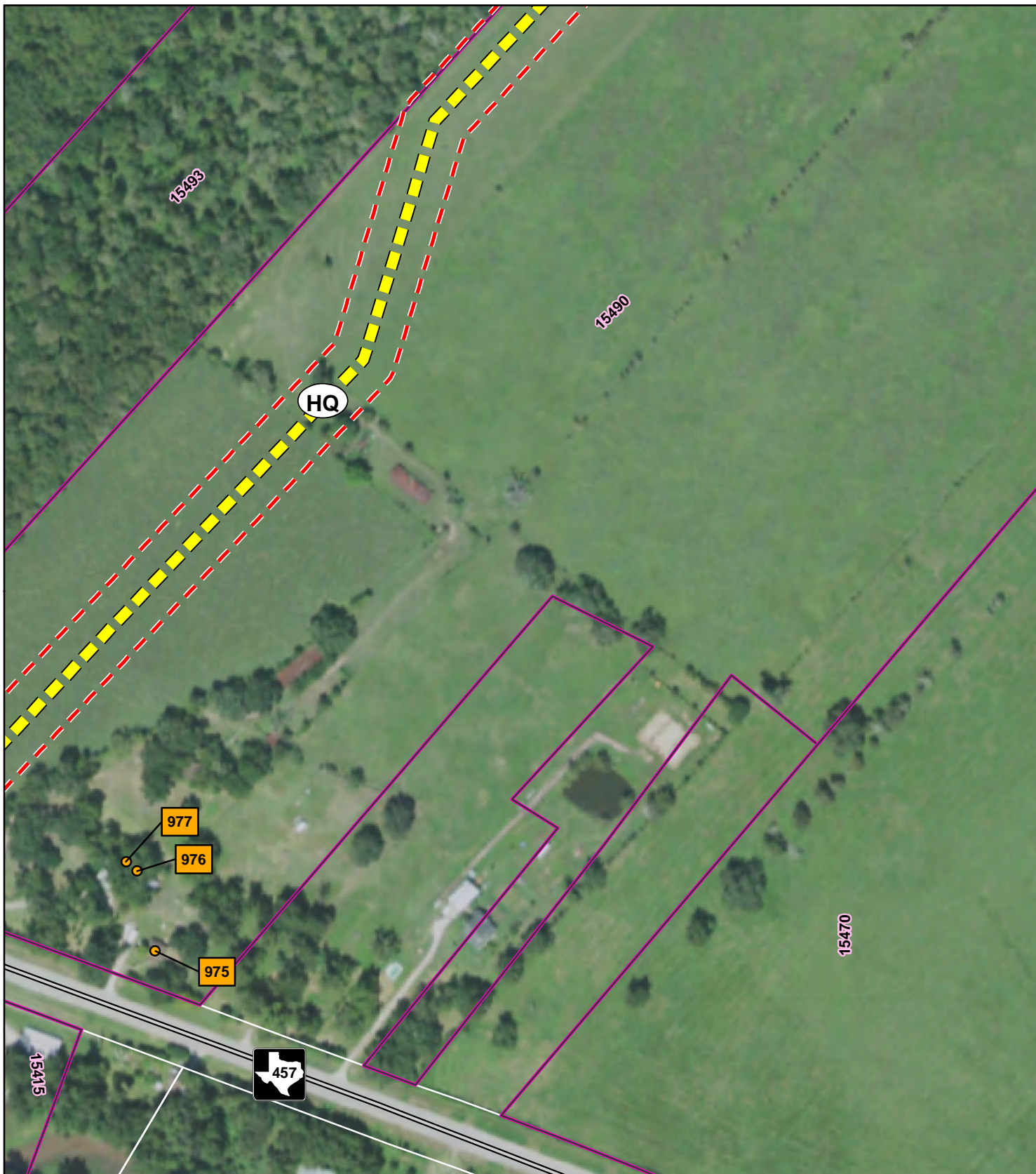
BAILEY TO JONES
CREEK PROJECT

**DIRECTLY AFFECTED
LANDOWNER MAPBOOK**

SHEET 321 OF 843



Date: 9/7/2018



Legend

- | | | | |
|--|---|--|---------------------|
| | Habitable Structure and Map ID | | County Parcel |
| | Proposed Transmission Line Segment and Node | | State Highway |
| | Proposed Estimated Easement | | FM Road |
| | Directly Affected Parcel | | County / Local Road |

0 100 200
Feet



BAILEY TO JONES
CREEK PROJECT

**DIRECTLY AFFECTED
LANDOWNER MAPBOOK**

SHEET 322 OF 843



Date: 9/7/2018



Legend



Habitable Structure and Map ID



Proposed Transmission Line Segment and Node



Proposed Estimated Easement



Directly Affected Parcel



County Parcel



State Highway



FM Road

County / Local Road


0 100 200
Feet



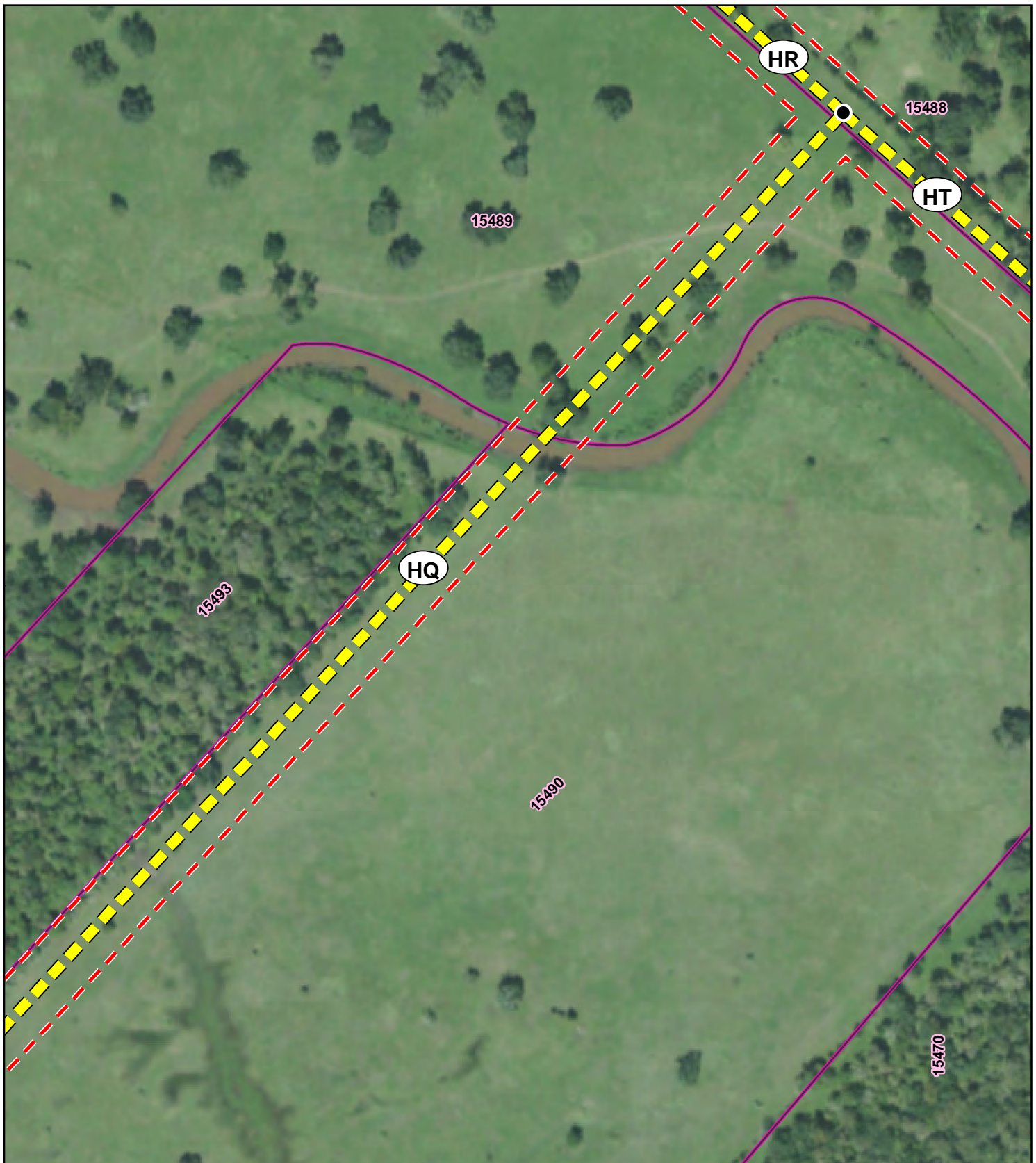
BAILEY TO JONES
CREEK PROJECT

**DIRECTLY AFFECTED
LANDOWNER MAPBOOK**

SHEET 323 OF 843



Date: 9/7/2018



Legend



Habitable Structure and Map ID



Proposed Transmission Line Segment and Node



Proposed Estimated Easement



Directly Affected Parcel



County Parcel



State Highway



FM Road

County / Local Road


0 100 200
Feet



BAILEY TO JONES
CREEK PROJECT

**DIRECTLY AFFECTED
LANDOWNER MAPBOOK**

SHEET 324 OF 843



Date: 9/7/2018



Legend

- | | |
|---|---|
|  Habitable Structure and Map ID |  County Parcel |
|  Proposed Transmission Line Segment and Node |  State Highway |
|  Proposed Estimated Easement |  FM Road |
|  Directly Affected Parcel |  County / Local Road |

0 100 200
Feet



BAILEY TO JONES
CREEK PROJECT

**DIRECTLY AFFECTED
LANDOWNER MAPBOOK**

SHEET 325 OF 843



Date: 9/7/2018



Legend

- | | | | |
|---|---|---|---------------------|
|  | Habitat Structure and Map ID |  | County Parcel |
|  | Proposed Transmission Line Segment and Node |  | State Highway |
|  | Proposed Estimated Easement |  | FM Road |
|  | Directly Affected Parcel |  | County / Local Road |

0 100 200
Feet



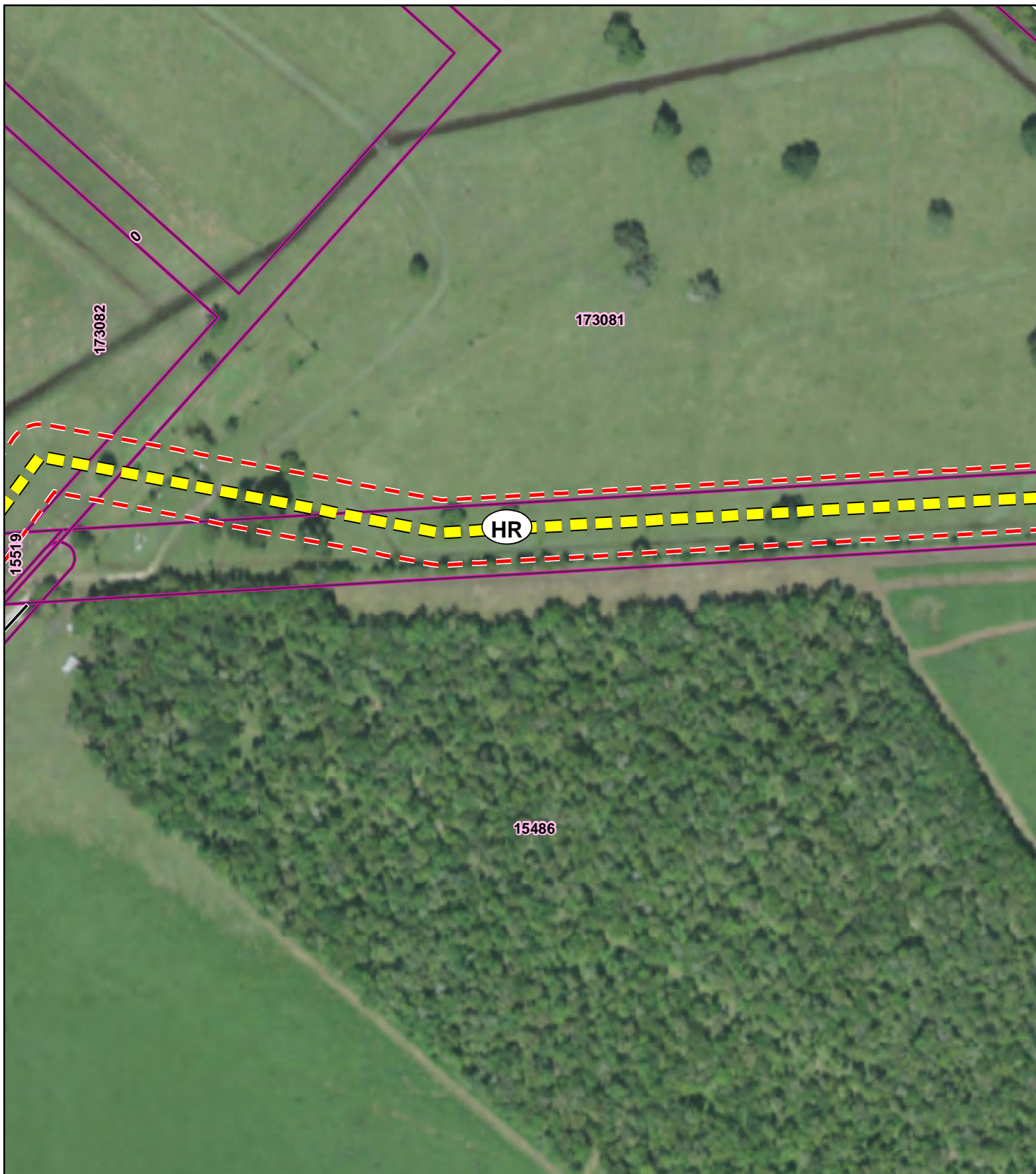
BAILEY TO JONES
CREEK PROJECT

**DIRECTLY AFFECTED
LANDOWNER MAPBOOK**

SHEET 326 OF 843



Date: 9/7/2018



Legend



Habitable Structure and Map ID



Proposed Transmission Line Segment and Node



Proposed Estimated Easement



Directly Affected Parcel



County Parcel

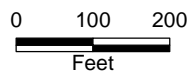


State Highway



FM Road

County / Local Road



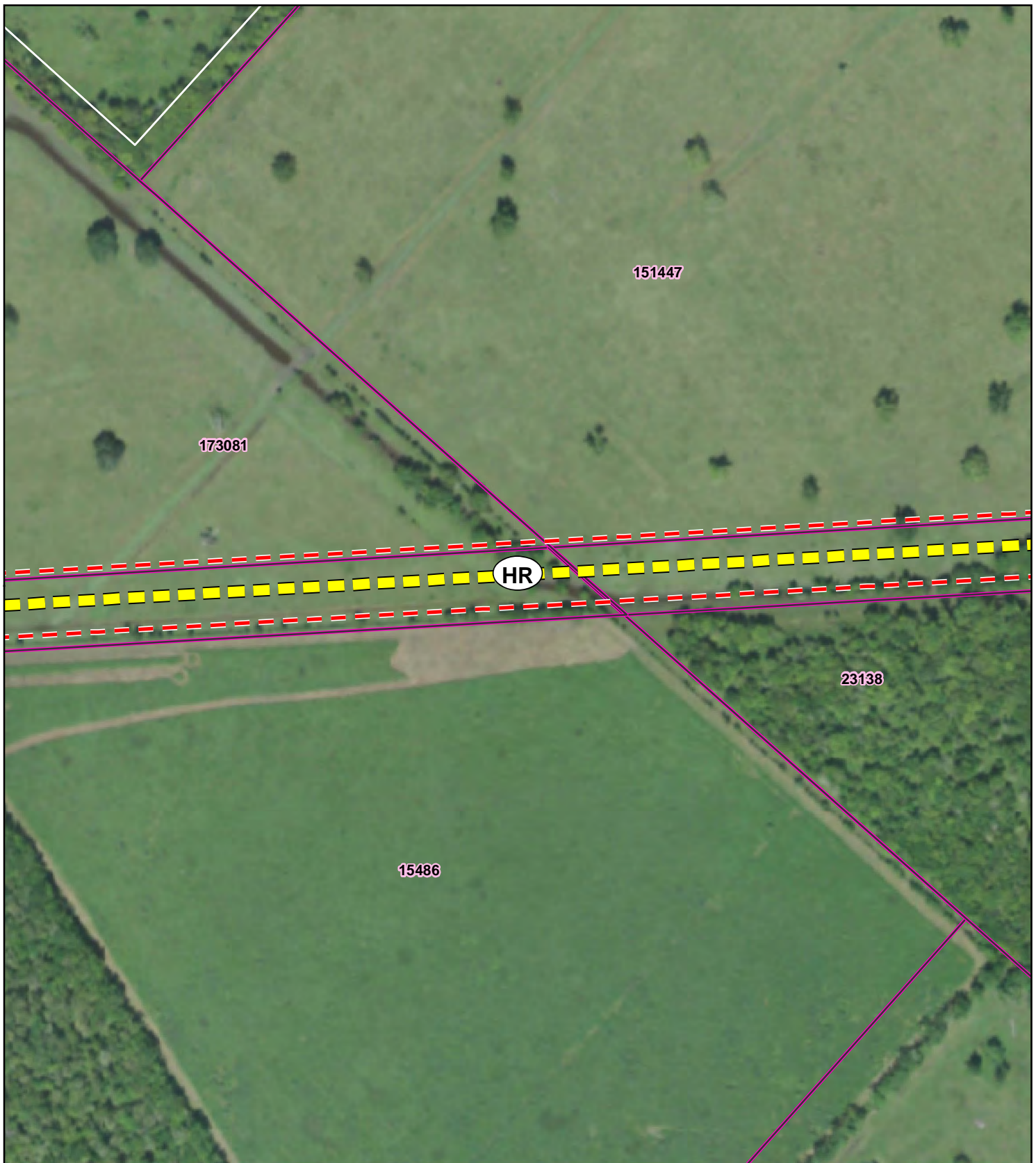
BAILEY TO JONES
CREEK PROJECT

**DIRECTLY AFFECTED
LANDOWNER MAPBOOK**

SHEET 327 OF 843



Date: 9/7/2018



Legend

- | | | | |
|---|---|---|---------------------|
|  | Habitat Structure and Map ID |  | County Parcel |
|  | Proposed Transmission Line Segment and Node |  | State Highway |
|  | Proposed Estimated Easement |  | FM Road |
|  | Directly Affected Parcel |  | County / Local Road |

0 100 200
Feet



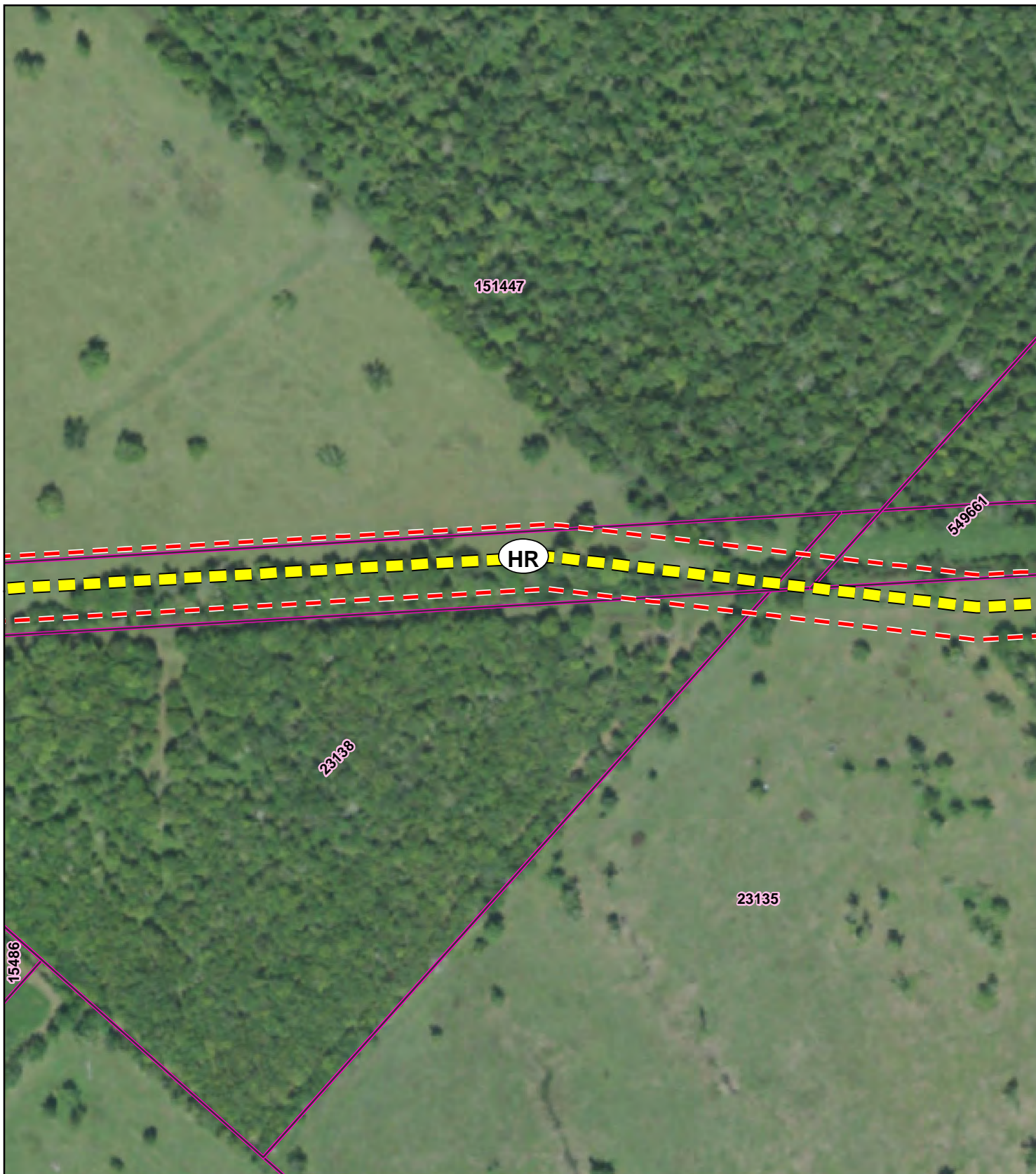
BAILEY TO JONES
CREEK PROJECT

**DIRECTLY AFFECTED
LANDOWNER MAPBOOK**

SHEET 328 OF 843



Date: 9/7/2018



Legend

- | | | | |
|---|---|---|---------------------|
|  | Habitable Structure and Map ID |  | County Parcel |
|  | Proposed Transmission Line Segment and Node |  | State Highway |
|  | Proposed Estimated Easement |  | FM Road |
|  | Directly Affected Parcel |  | County / Local Road |

0 100 200
Feet



BAILEY TO JONES
CREEK PROJECT

**DIRECTLY AFFECTED
LANDOWNER MAPBOOK**

SHEET 329 OF 843



Date: 9/7/2018



Legend

- | | |
|---|---|
|  Habitable Structure and Map ID |  County Parcel |
|  Proposed Transmission Line Segment and Node |  State Highway |
|  Proposed Estimated Easement |  FM Road |
|  Directly Affected Parcel |  County / Local Road |

0 100 200
Feet



BAILEY TO JONES
CREEK PROJECT

**DIRECTLY AFFECTED
LANDOWNER MAPBOOK**

SHEET 330 OF 843



Date: 9/7/2018



Legend

- | | |
|---|---|
|  Habitable Structure and Map ID |  County Parcel |
|  Proposed Transmission Line Segment and Node |  State Highway |
|  Proposed Estimated Easement |  FM Road |
|  Directly Affected Parcel |  County / Local Road |

0 100 200
Feet



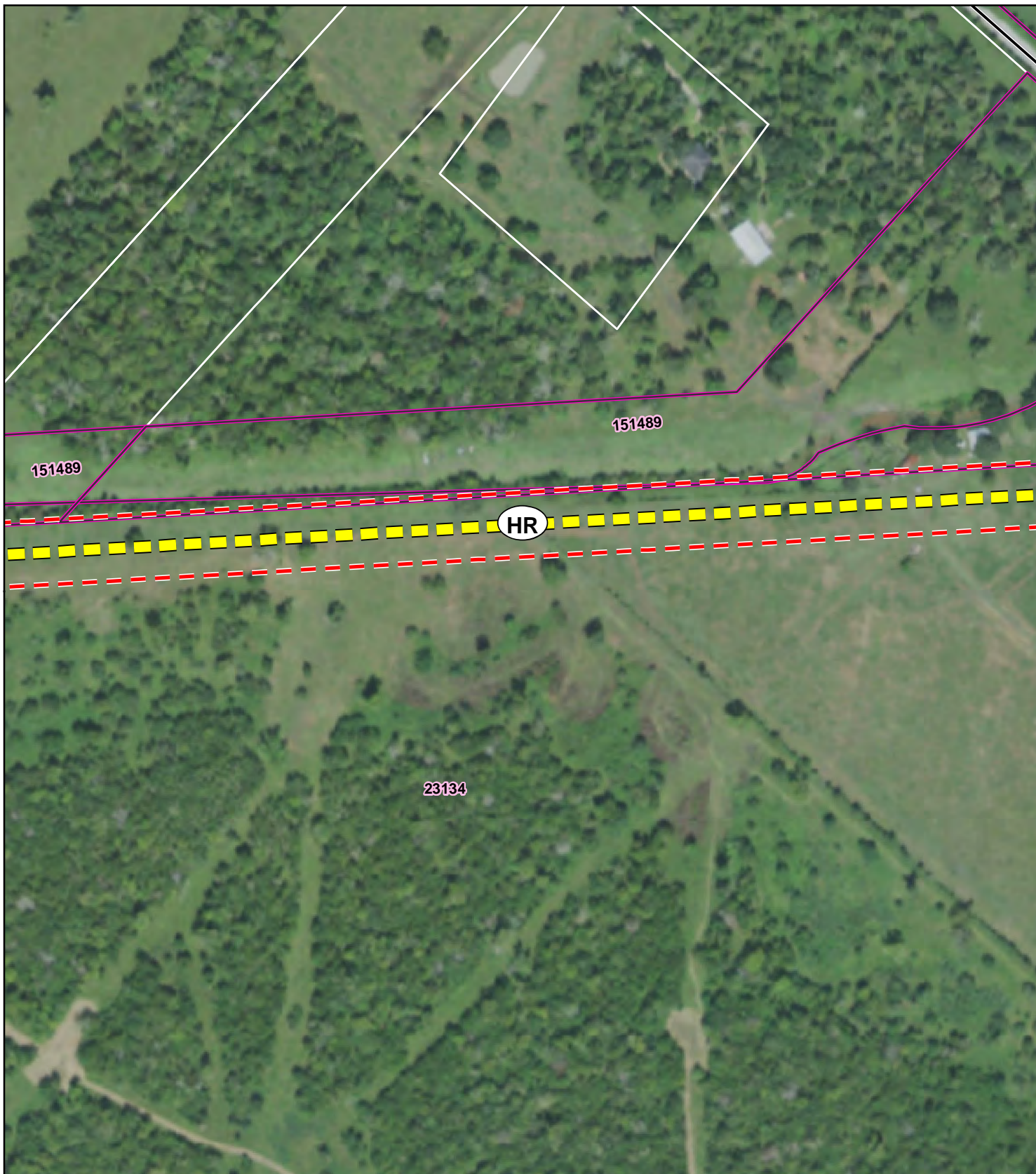
BAILEY TO JONES
CREEK PROJECT

**DIRECTLY AFFECTED
LANDOWNER MAPBOOK**

SHEET 331 OF 843



Date: 9/7/2018



Legend



Habitable Structure and Map ID



Proposed Transmission Line Segment and Node



Proposed Estimated Easement



Directly Affected Parcel



County Parcel



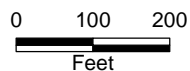
State Highway



FM Road



County / Local Road



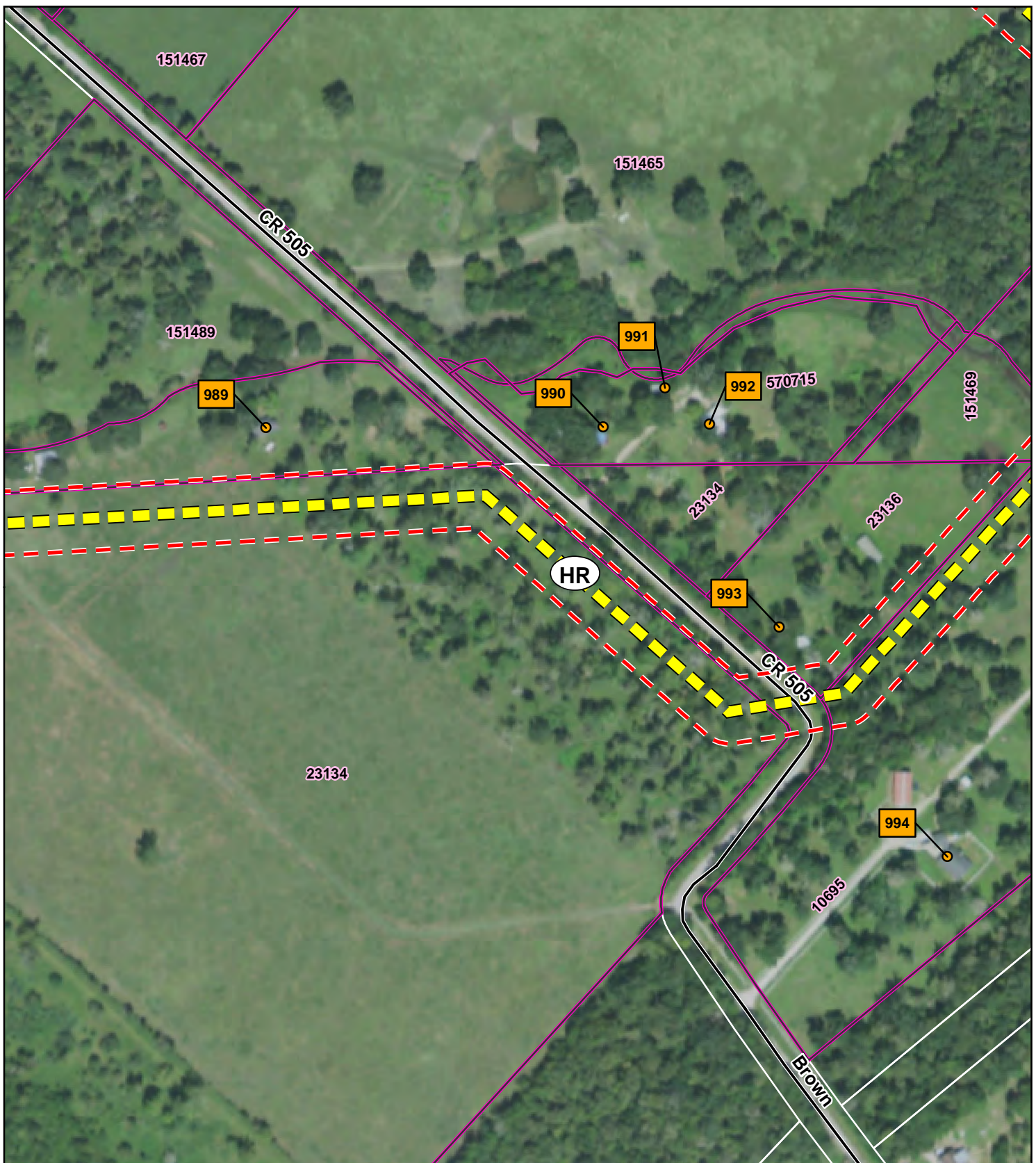
BAILEY TO JONES
CREEK PROJECT

**DIRECTLY AFFECTED
LANDOWNER MAPBOOK**

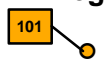







SHEET 332 OF 843



Date: 9/7/2018



Legend

- | | | | |
|---|---|---|---------------------|
|  | Habitable Structure and Map ID |  | County Parcel |
|  | Proposed Transmission Line Segment and Node |  | State Highway |
|  | Proposed Estimated Easement |  | FM Road |
|  | Directly Affected Parcel |  | County / Local Road |

0 100 200
Feet



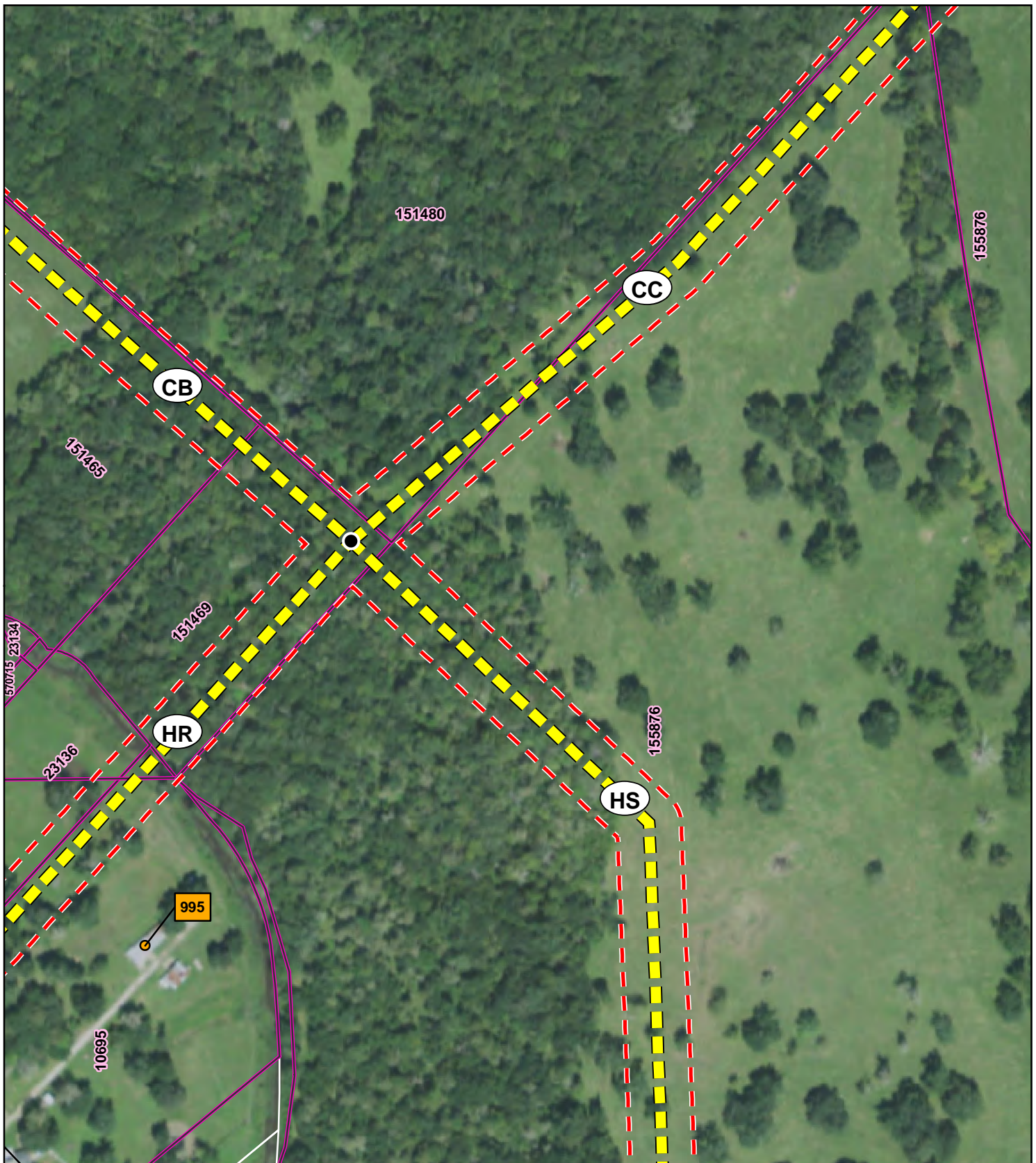
BAILEY TO JONES
CREEK PROJECT

**DIRECTLY AFFECTED
LANDOWNER MAPBOOK**









SHEET 333 OF 843



Date: 9/7/2018



Legend

- | | | | |
|---|---|---|---------------------|
|  | Habitable Structure and Map ID |  | County Parcel |
|  | Proposed Transmission Line Segment and Node |  | State Highway |
|  | Proposed Estimated Easement |  | FM Road |
|  | Directly Affected Parcel |  | County / Local Road |

0 100 200
Feet



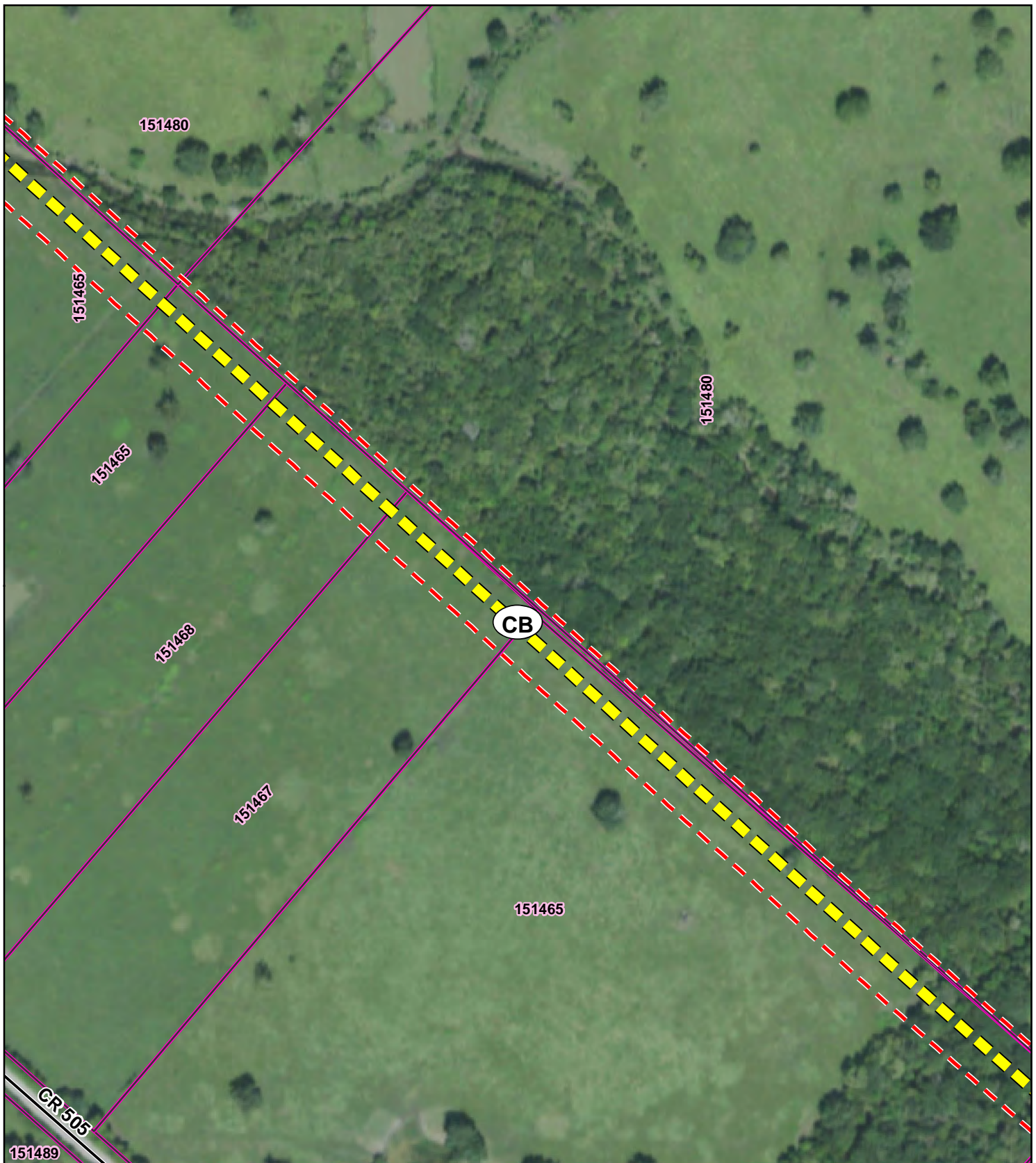
BAILEY TO JONES
CREEK PROJECT

**DIRECTLY AFFECTED
LANDOWNER MAPBOOK**

SHEET 334 OF 843



Date: 9/7/2018



Legend



Habitable Structure and
Map ID



Proposed Transmission
Line Segment and Node



Proposed Estimated
Easement



Directly Affected Parcel



County Parcel



State Highway



FM Road

County / Local Road


0 100 200
Feet



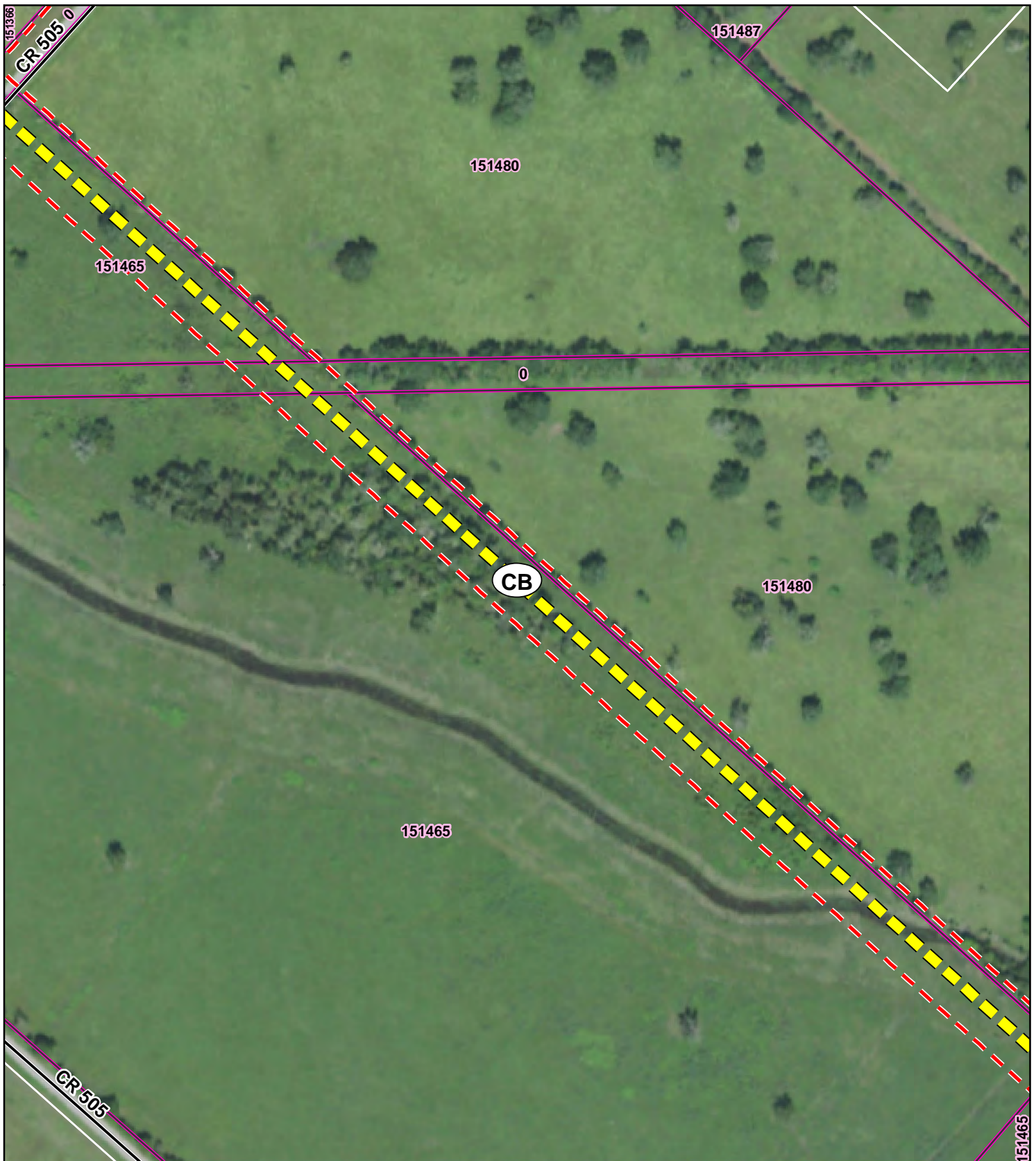
BAILEY TO JONES
CREEK PROJECT

**DIRECTLY AFFECTED
LANDOWNER MAPBOOK**

SHEET 335 OF 843



Date: 9/7/2018



Legend



Habitable Structure and Map ID



Proposed Transmission Line Segment and Node



Proposed Estimated Easement



Directly Affected Parcel



County Parcel



State Highway



FM Road

County / Local Road


0 100 200
Feet



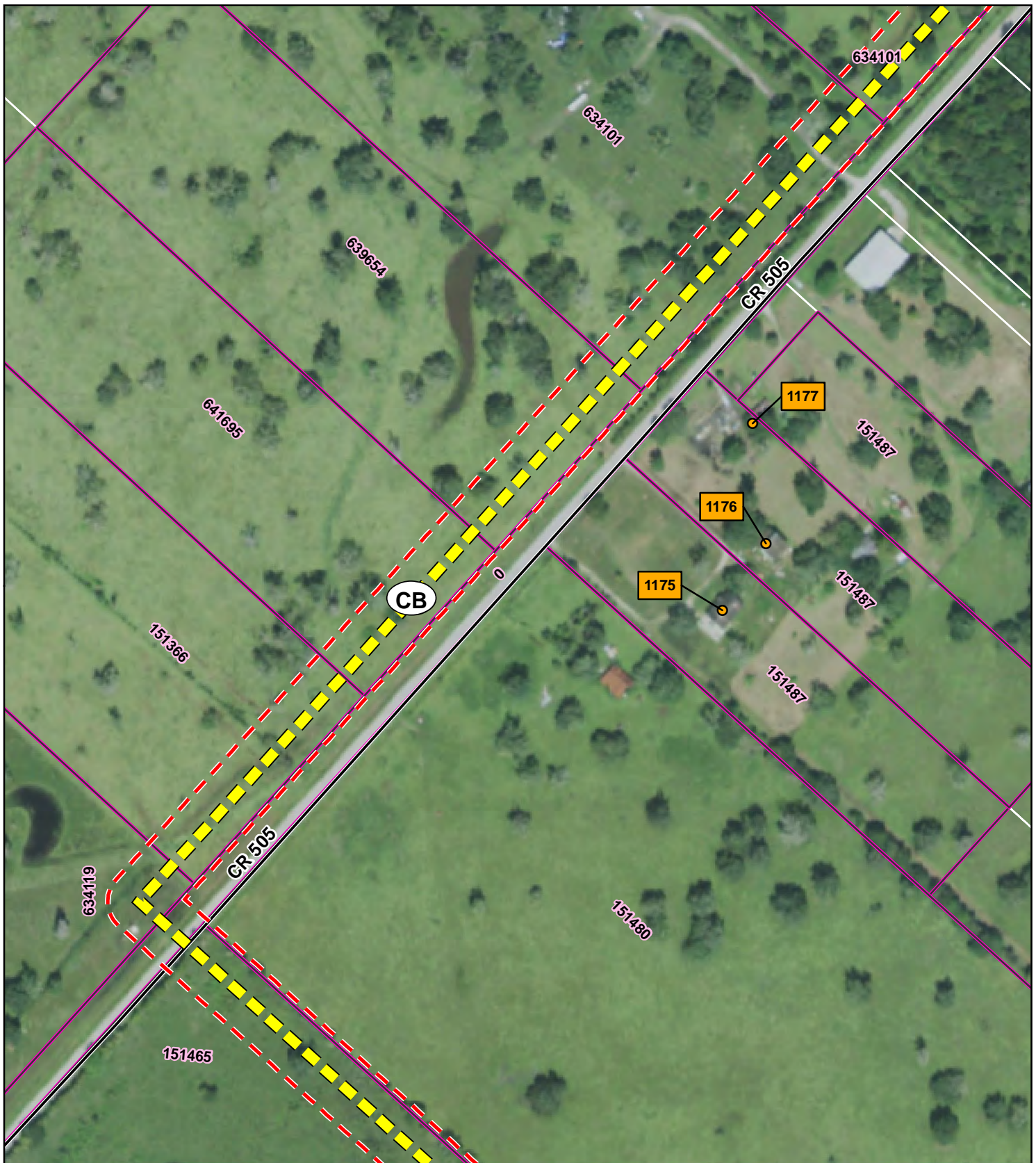
BAILEY TO JONES
CREEK PROJECT

**DIRECTLY AFFECTED
LANDOWNER MAPBOOK**

SHEET 336 OF 843



Date: 9/7/2018



Legend

- | | | | |
|---|---|---|---------------------|
|  | Habitat Structure and Map ID |  | County Parcel |
|  | Proposed Transmission Line Segment and Node |  | State Highway |
|  | Proposed Estimated Easement |  | FM Road |
|  | Directly Affected Parcel |  | County / Local Road |


0 100 200
Feet



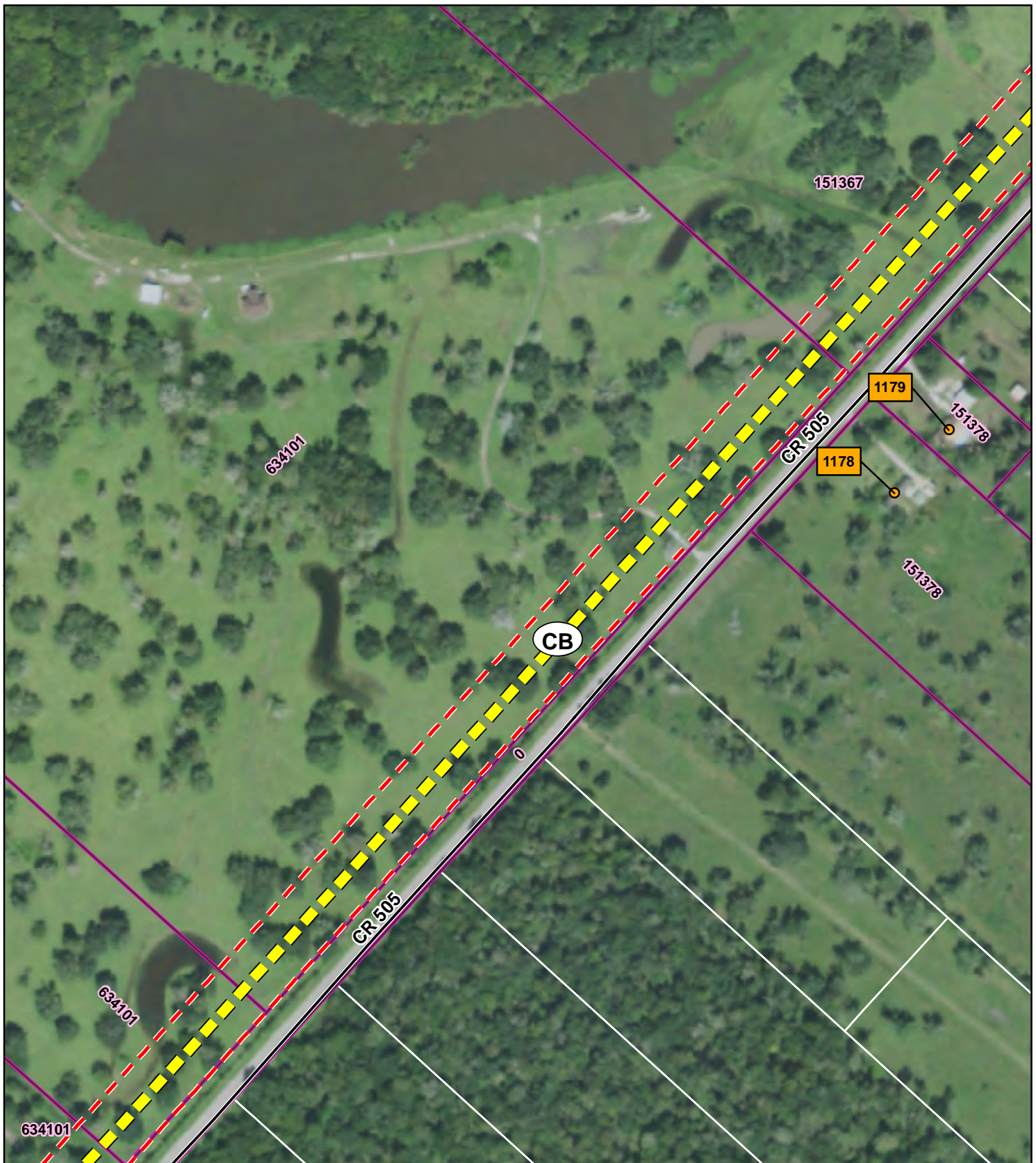
BAILEY TO JONES
CREEK PROJECT

**DIRECTLY AFFECTED
LANDOWNER MAPBOOK**

SHEET 337 OF 843



Date: 9/7/2018



Legend

- | | | | |
|---|---|---|---------------------|
|  | Habitat Structure and Map ID |  | County Parcel |
|  | Proposed Transmission Line Segment and Node |  | State Highway |
|  | Proposed Estimated Easement |  | FM Road |
|  | Directly Affected Parcel |  | County / Local Road |

0 100 200
Feet



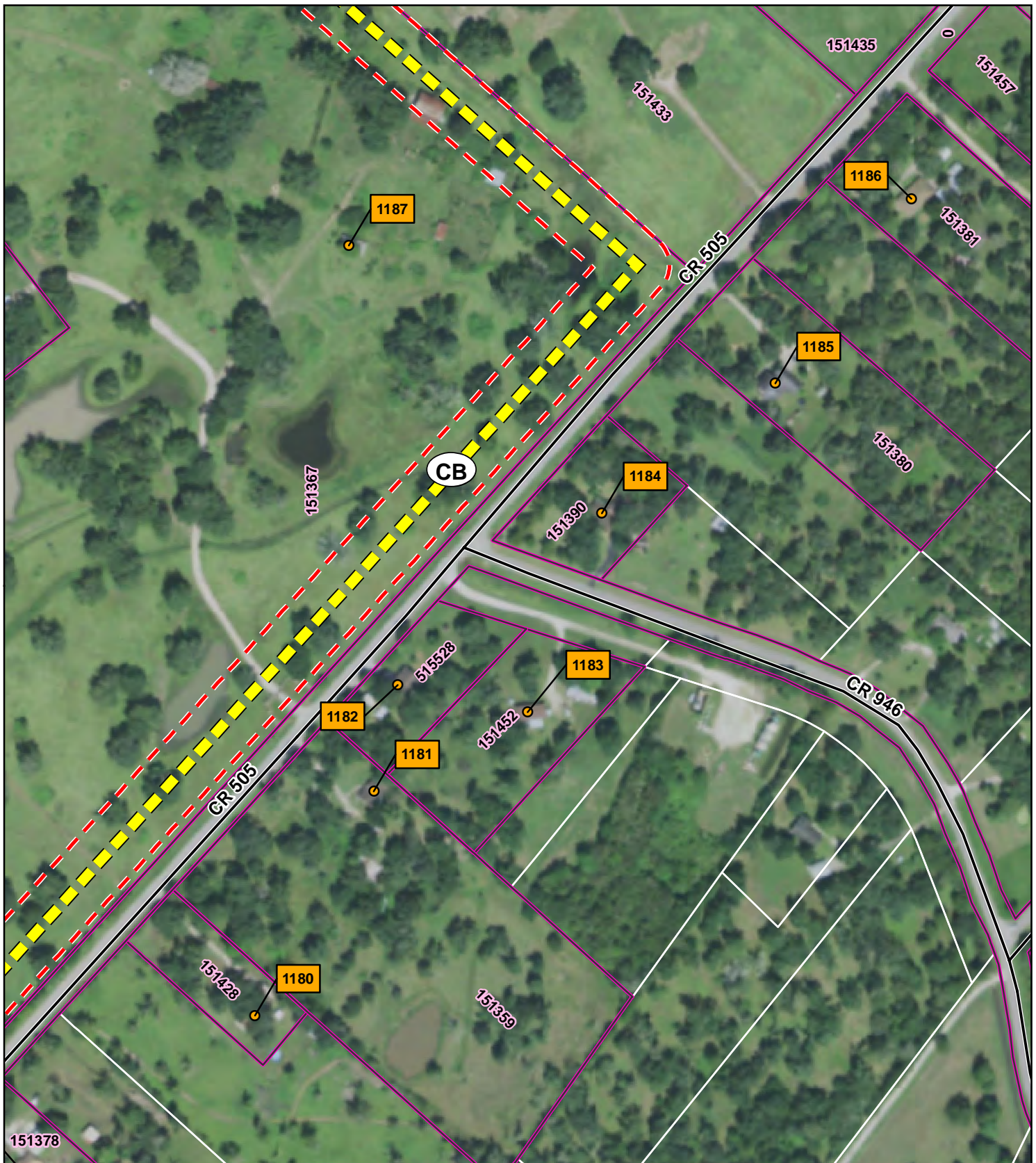
BAILEY TO JONES
CREEK PROJECT

**DIRECTLY AFFECTED
LANDOWNER MAPBOOK**

SHEET 338 OF 843



Date: 9/7/2018



Legend

- | | | | |
|---|---|---|---------------------|
|  | Habitable Structure and Map ID |  | County Parcel |
|  | Proposed Transmission Line Segment and Node |  | State Highway |
|  | Proposed Estimated Easement |  | FM Road |
|  | Directly Affected Parcel |  | County / Local Road |

0 100 200
Feet



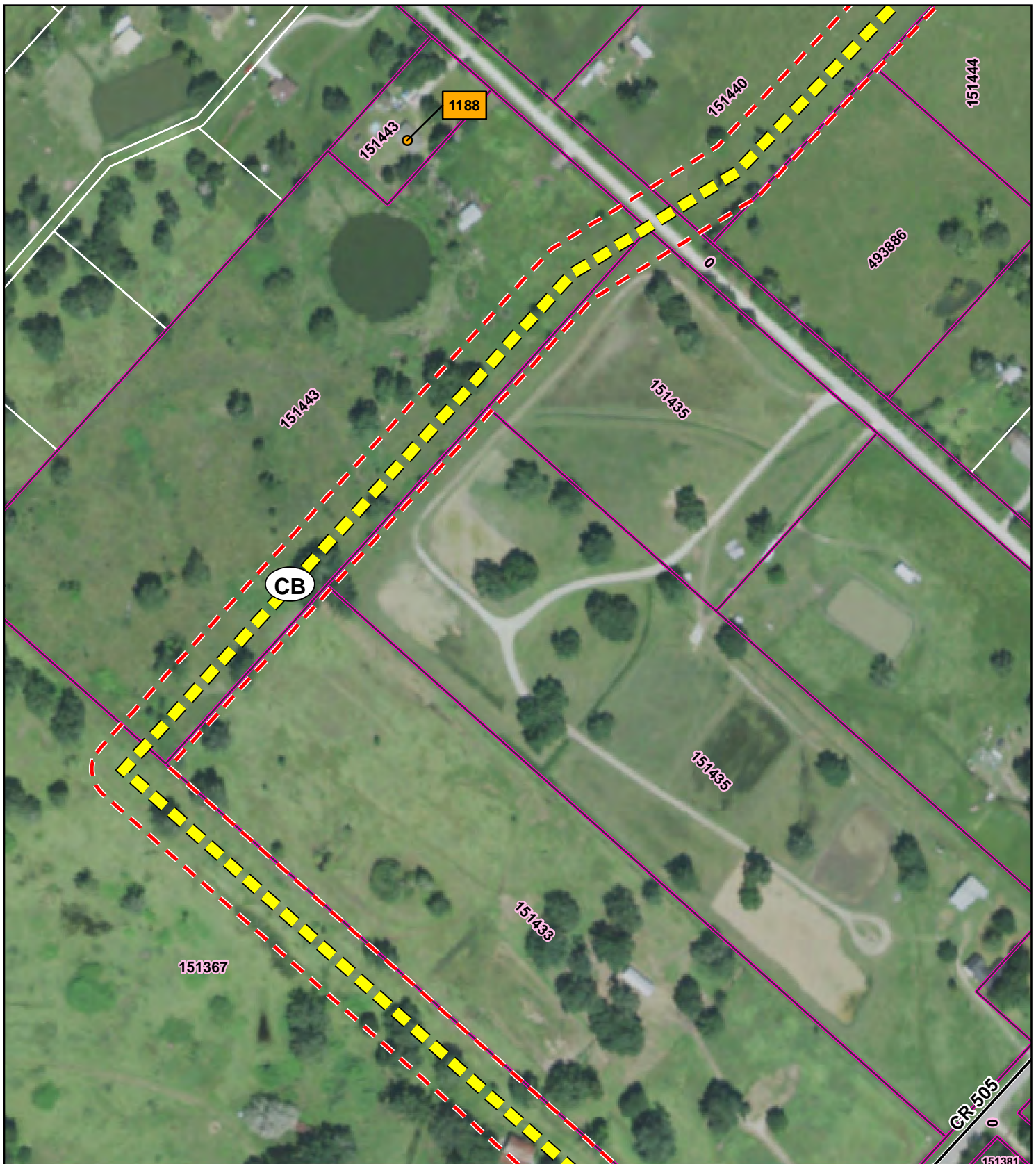
BAILEY TO JONES
CREEK PROJECT

**DIRECTLY AFFECTED
LANDOWNER MAPBOOK**

SHEET 339 OF 843



Date: 9/7/2018



Legend



Habitable Structure and Map ID



Proposed Transmission Line Segment and Node



Proposed Estimated Easement



Directly Affected Parcel



County Parcel



State Highway



FM Road

County / Local Road


0 100 200
Feet



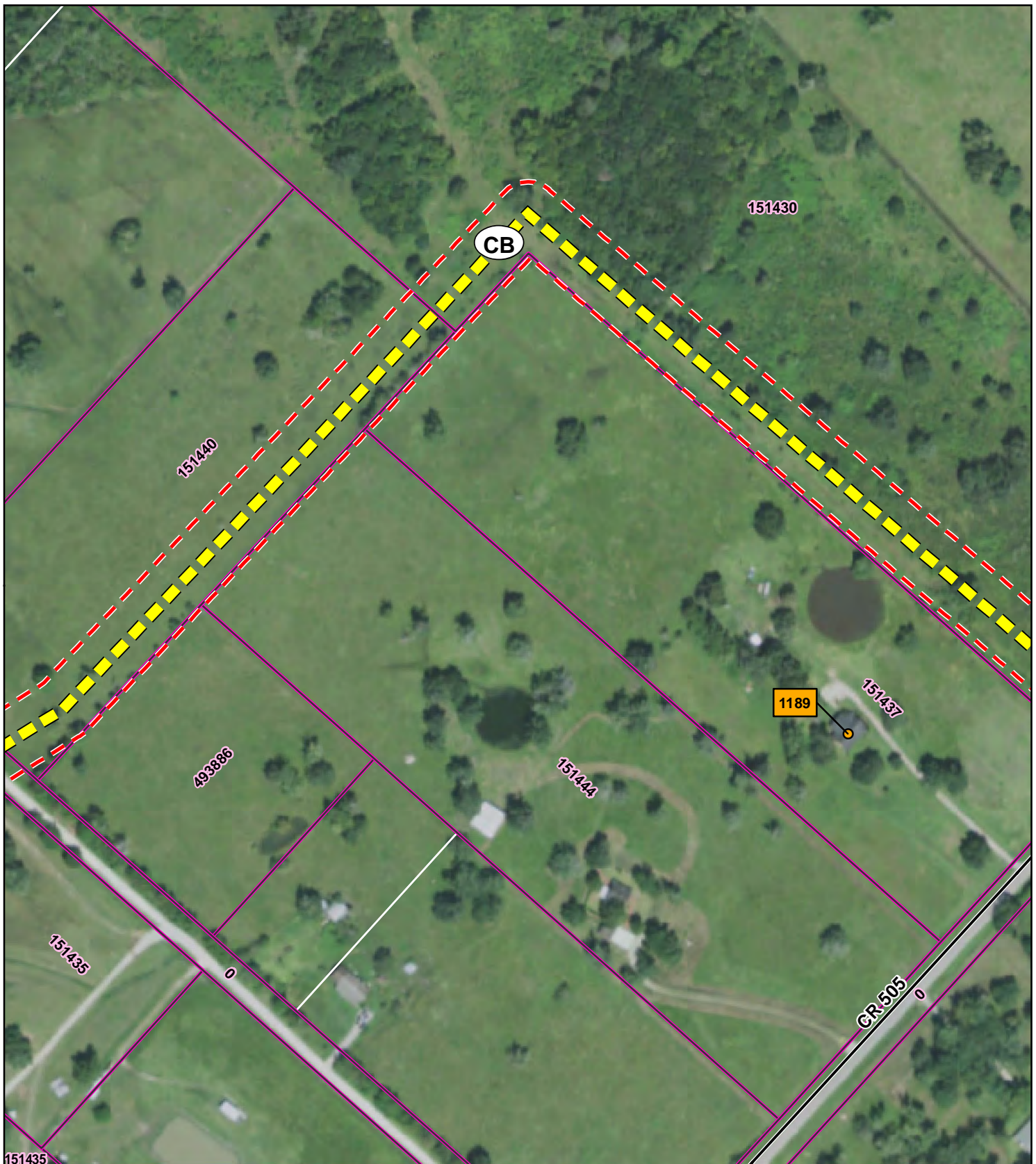
BAILEY TO JONES
CREEK PROJECT

**DIRECTLY AFFECTED
LANDOWNER MAPBOOK**

SHEET 340 OF 843



Date: 9/7/2018



Legend



Habitable Structure and
Map ID



Proposed Transmission
Line Segment and Node



Proposed Estimated
Easement



Directly Affected Parcel



County Parcel



State Highway



FM Road

County / Local Road


0 100 200
Feet



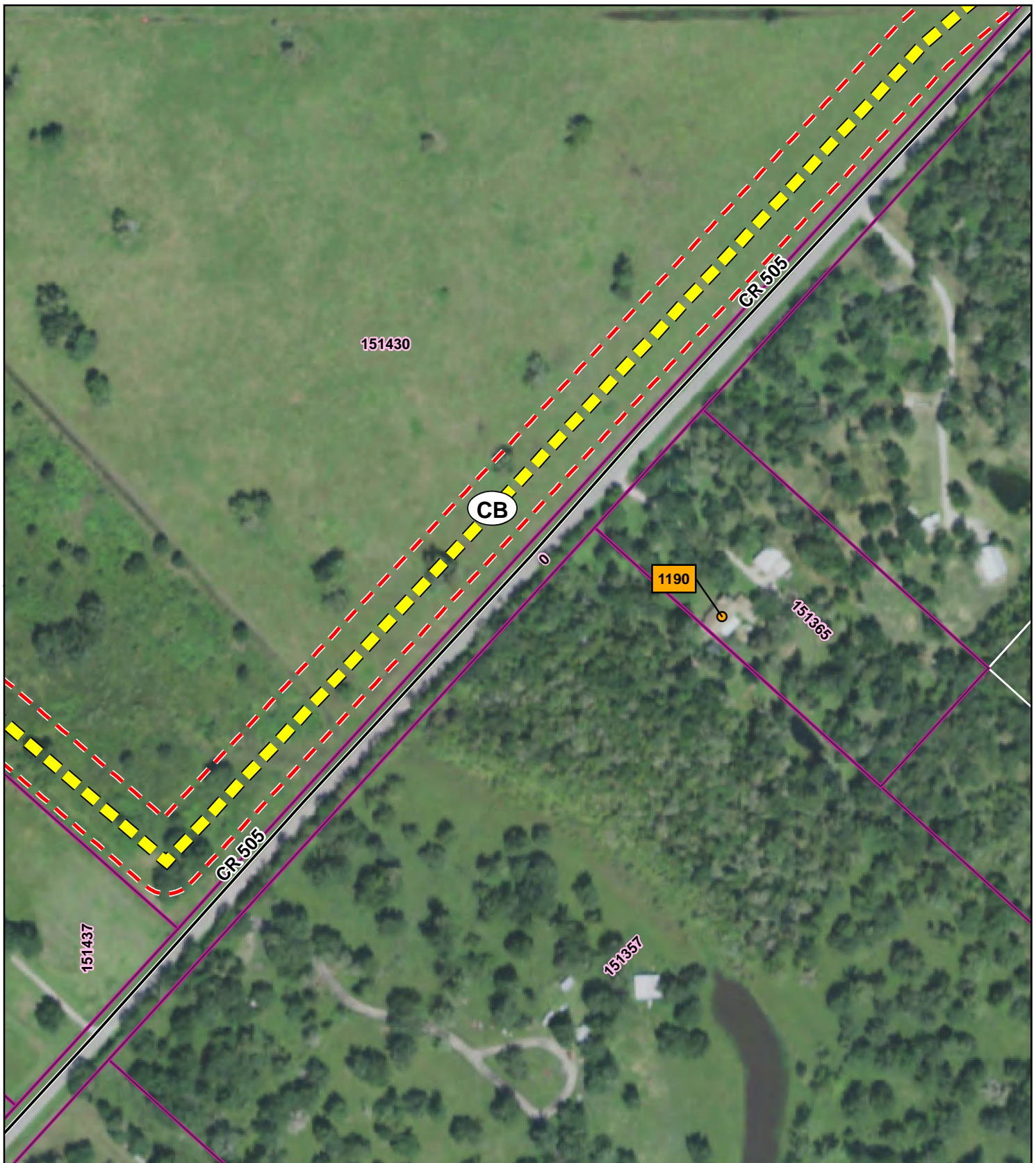
BAILEY TO JONES
CREEK PROJECT

**DIRECTLY AFFECTED
LANDOWNER MAPBOOK**

SHEET 341 OF 843



Date: 9/7/2018



Legend

- | | | | |
|---|---|---|---------------------|
|  | Habitable Structure and Map ID |  | County Parcel |
|  | Proposed Transmission Line Segment and Node |  | State Highway |
|  | Proposed Estimated Easement |  | FM Road |
|  | Directly Affected Parcel |  | County / Local Road |

0 100 200
Feet



BAILEY TO JONES
CREEK PROJECT

**DIRECTLY AFFECTED
LANDOWNER MAPBOOK**

SHEET 342 OF 843



Date: 9/7/2018



Legend

- | | | | |
|---|---|---|---------------------|
|  | Habitable Structure and Map ID |  | County Parcel |
|  | Proposed Transmission Line Segment and Node |  | State Highway |
|  | Proposed Estimated Easement |  | FM Road |
|  | Directly Affected Parcel |  | County / Local Road |

0 100 200
Feet



BAILEY TO JONES
CREEK PROJECT

**DIRECTLY AFFECTED
LANDOWNER MAPBOOK**

SHEET 343 OF 843



Date: 9/7/2018



Legend

- | | | | |
|---|---|---|---------------------|
|  | Habitat Structure and Map ID |  | County Parcel |
|  | Proposed Transmission Line Segment and Node |  | State Highway |
|  | Proposed Estimated Easement |  | FM Road |
|  | Directly Affected Parcel |  | County / Local Road |

0 100 200
Feet



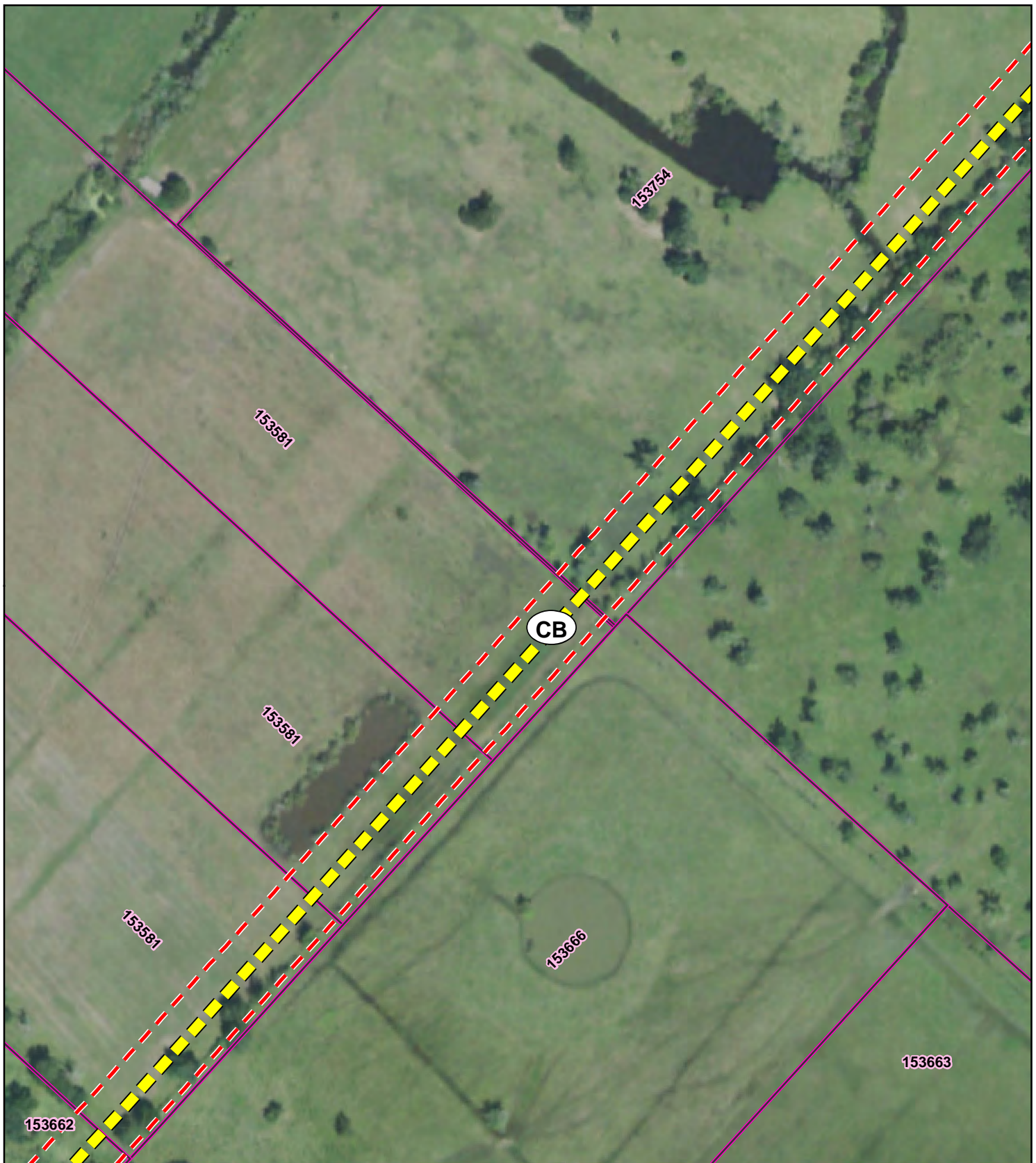
BAILEY TO JONES
CREEK PROJECT

**DIRECTLY AFFECTED
LANDOWNER MAPBOOK**

SHEET 344 OF 843



Date: 9/7/2018



Legend



Habitable Structure and Map ID



Proposed Transmission Line Segment and Node



Proposed Estimated Easement



Directly Affected Parcel



County Parcel



State Highway



FM Road



County / Local Road


0 100 200
Feet



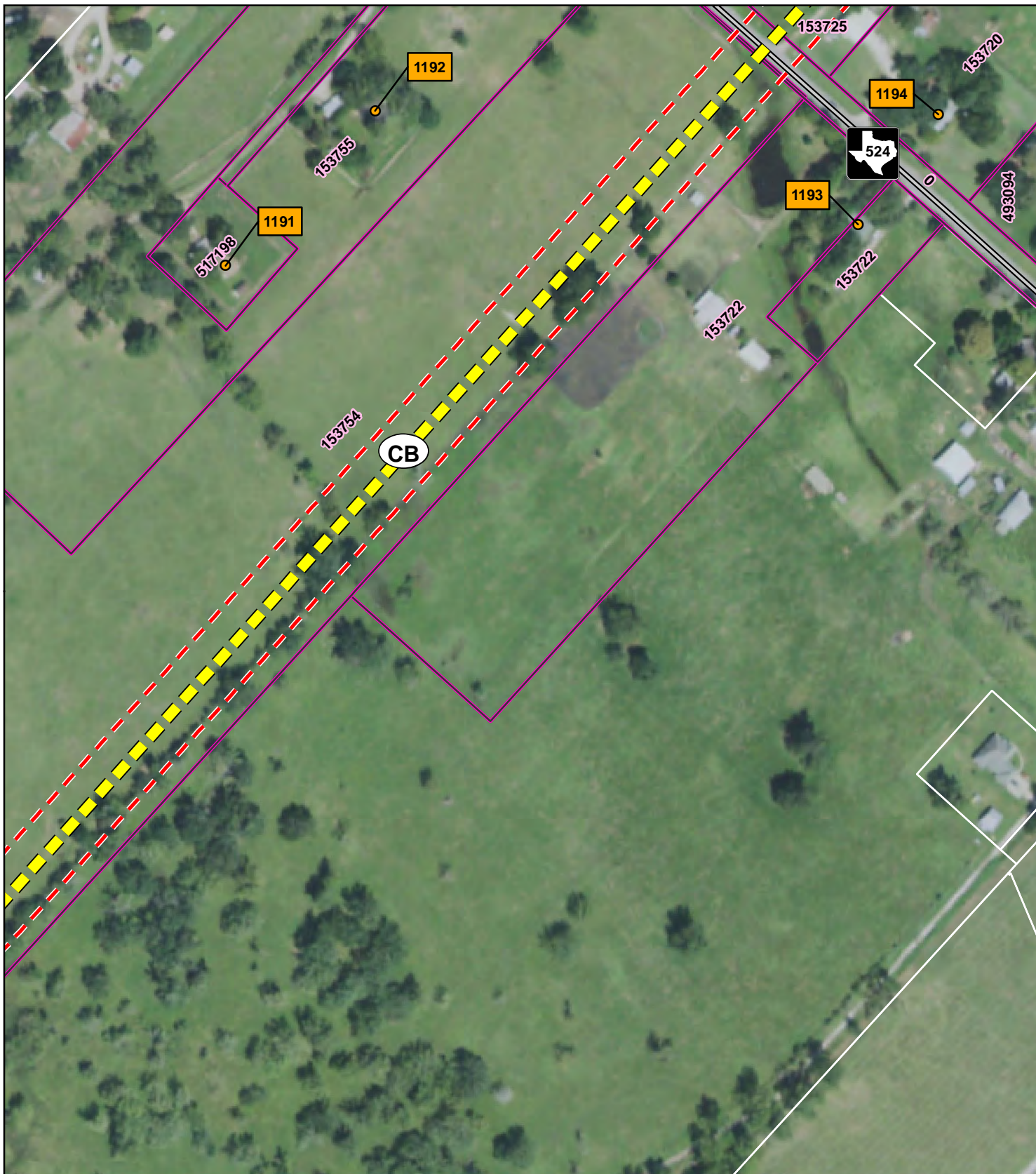
BAILEY TO JONES
CREEK PROJECT

**DIRECTLY AFFECTED
LANDOWNER MAPBOOK**

SHEET 345 OF 843



Date: 9/7/2018



Legend

- | | | | |
|---|---|---|---------------------|
|  | Habitable Structure and Map ID |  | County Parcel |
|  | Proposed Transmission Line Segment and Node |  | State Highway |
|  | Proposed Estimated Easement |  | FM Road |
|  | Directly Affected Parcel |  | County / Local Road |

0 100 200
Feet



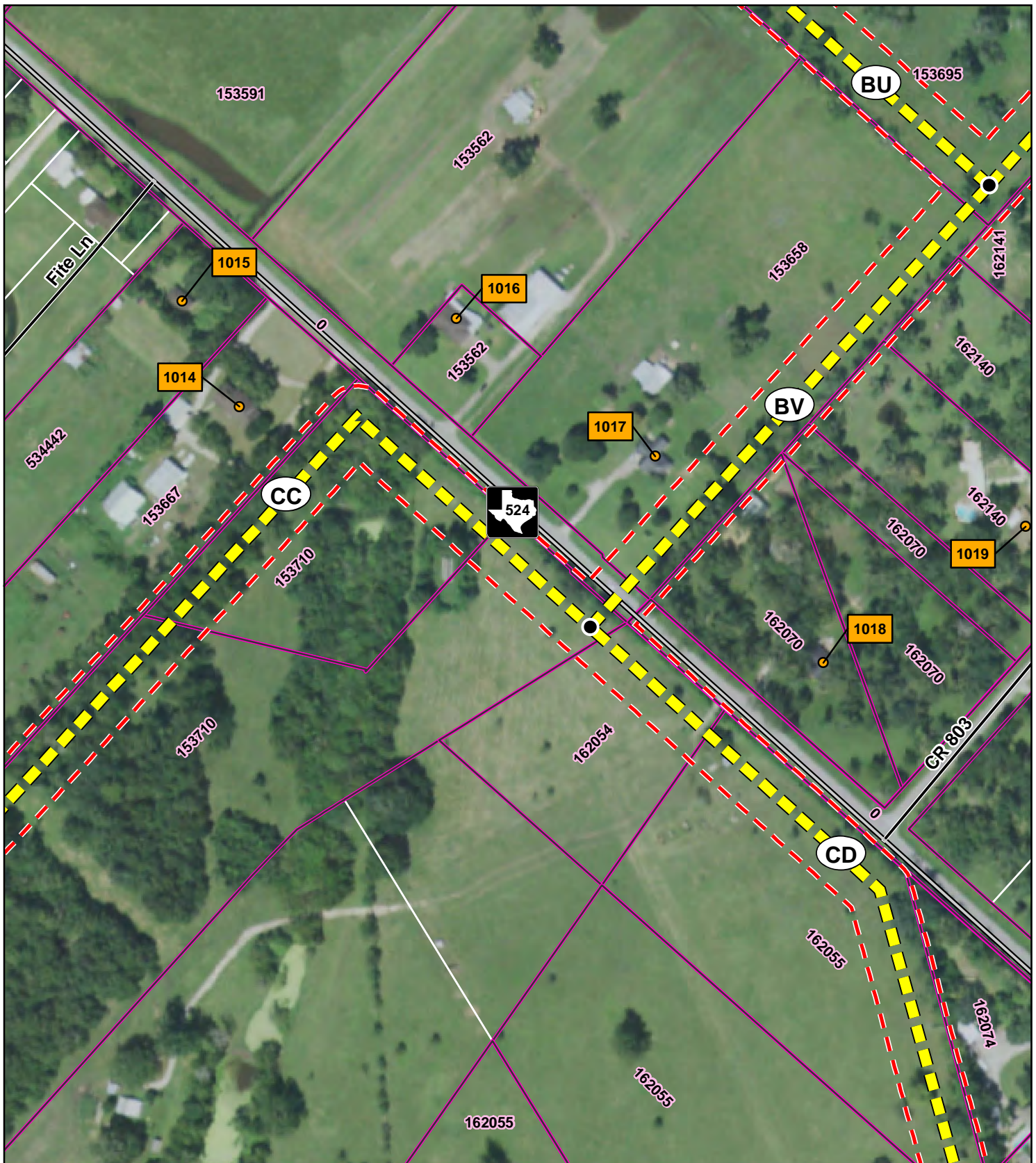
BAILEY TO JONES
CREEK PROJECT

**DIRECTLY AFFECTED
LANDOWNER MAPBOOK**

SHEET 346 OF 843



Date: 9/7/2018



Legend

- | | | | |
|---|---|---|---------------------|
|  | Habitable Structure and Map ID |  | County Parcel |
|  | Proposed Transmission Line Segment and Node |  | State Highway |
|  | Proposed Estimated Easement |  | FM Road |
|  | Directly Affected Parcel |  | County / Local Road |

0 100 200
Feet



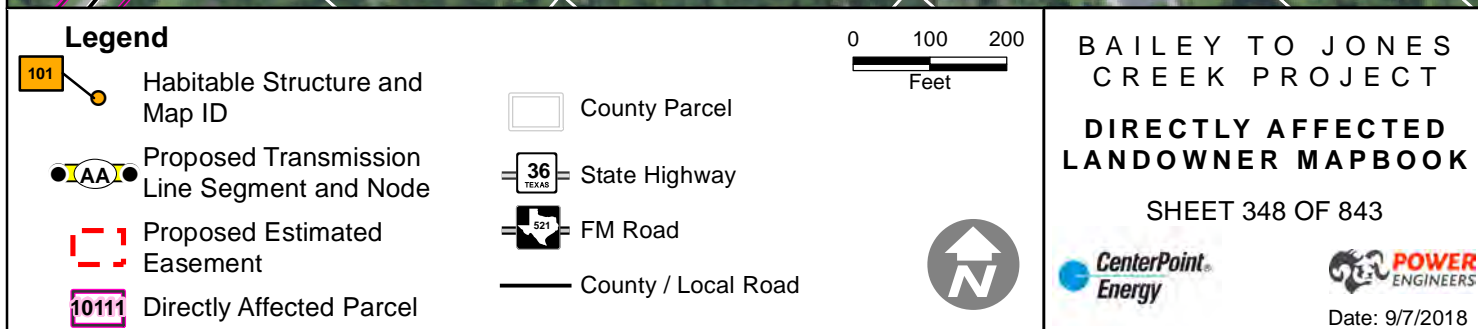
BAILEY TO JONES
CREEK PROJECT

**DIRECTLY AFFECTED
LANDOWNER MAPBOOK**

SHEET 347 OF 843



Date: 9/7/2018





Legend

- Habitable Structure and Map ID
- Proposed Transmission Line Segment and Node
- Proposed Estimated Easement
- Directly Affected Parcel
- County Parcel
- State Highway
- FM Road
- County / Local Road

0 100 200
Feet



BAILEY TO JONES
CREEK PROJECT

**DIRECTLY AFFECTED
LANDOWNER MAPBOOK**

SHEET 349 OF 843



Date: 9/7/2018



Legend

- | | | | |
|--|---|--|---------------------|
| | Habitable Structure and Map ID | | County Parcel |
| | Proposed Transmission Line Segment and Node | | State Highway |
| | Proposed Estimated Easement | | FM Road |
| | Directly Affected Parcel | | County / Local Road |

0 100 200
Feet



BAILEY TO JONES
CREEK PROJECT

**DIRECTLY AFFECTED
LANDOWNER MAPBOOK**

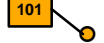







SHEET 350 OF 843



Date: 9/7/2018



Legend

- | | | | |
|---|---|---|---------------------|
|  | Habitable Structure and Map ID |  | County Parcel |
|  | Proposed Transmission Line Segment and Node |  | State Highway |
|  | Proposed Estimated Easement |  | FM Road |
|  | Directly Affected Parcel |  | County / Local Road |

0 100 200
Feet



BAILEY TO JONES
CREEK PROJECT

**DIRECTLY AFFECTED
LANDOWNER MAPBOOK**

SHEET 351 OF 843



Date: 9/7/2018



Legend



Habitable Structure and Map ID



Proposed Transmission Line Segment and Node



Proposed Estimated Easement



Directly Affected Parcel



County Parcel



State Highway



FM Road

County / Local Road

0 100 200
Feet



BAILEY TO JONES
CREEK PROJECT

**DIRECTLY AFFECTED
LANDOWNER MAPBOOK**

SHEET 352 OF 843



Date: 9/7/2018



Legend



Habitable Structure and Map ID



Proposed Transmission Line Segment and Node



Proposed Estimated Easement



Directly Affected Parcel



County Parcel



State Highway



FM Road

County / Local Road

0 100 200
Feet



BAILEY TO JONES
CREEK PROJECT

**DIRECTLY AFFECTED
LANDOWNER MAPBOOK**

SHEET 353 OF 843



Date: 9/7/2018



Legend

- | | | | |
|--|---|--|---------------------|
| | Hhabitable Structure and Map ID | | County Parcel |
| | Proposed Transmission Line Segment and Node | | State Highway |
| | Proposed Estimated Easement | | FM Road |
| | Directly Affected Parcel | | County / Local Road |

0 100 200
Feet



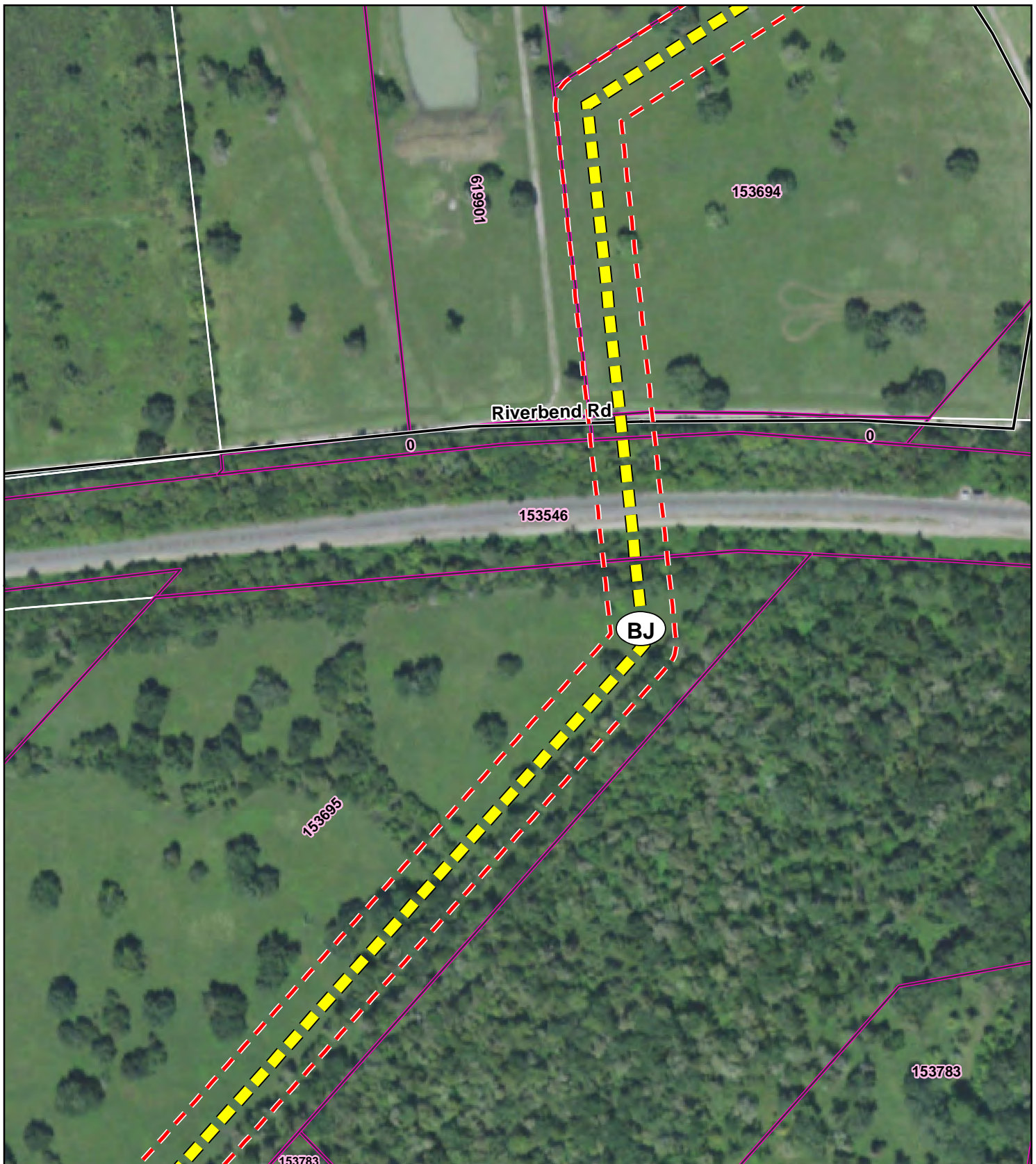
BAILEY TO JONES
CREEK PROJECT

**DIRECTLY AFFECTED
LANDOWNER MAPBOOK**

SHEET 354 OF 843



Date: 9/7/2018



Legend

- | | |
|---|---|
|  Habitable Structure and Map ID |  County Parcel |
|  Proposed Transmission Line Segment and Node |  State Highway |
|  Proposed Estimated Easement |  FM Road |
|  Directly Affected Parcel |  County / Local Road |

0 100 200
Feet



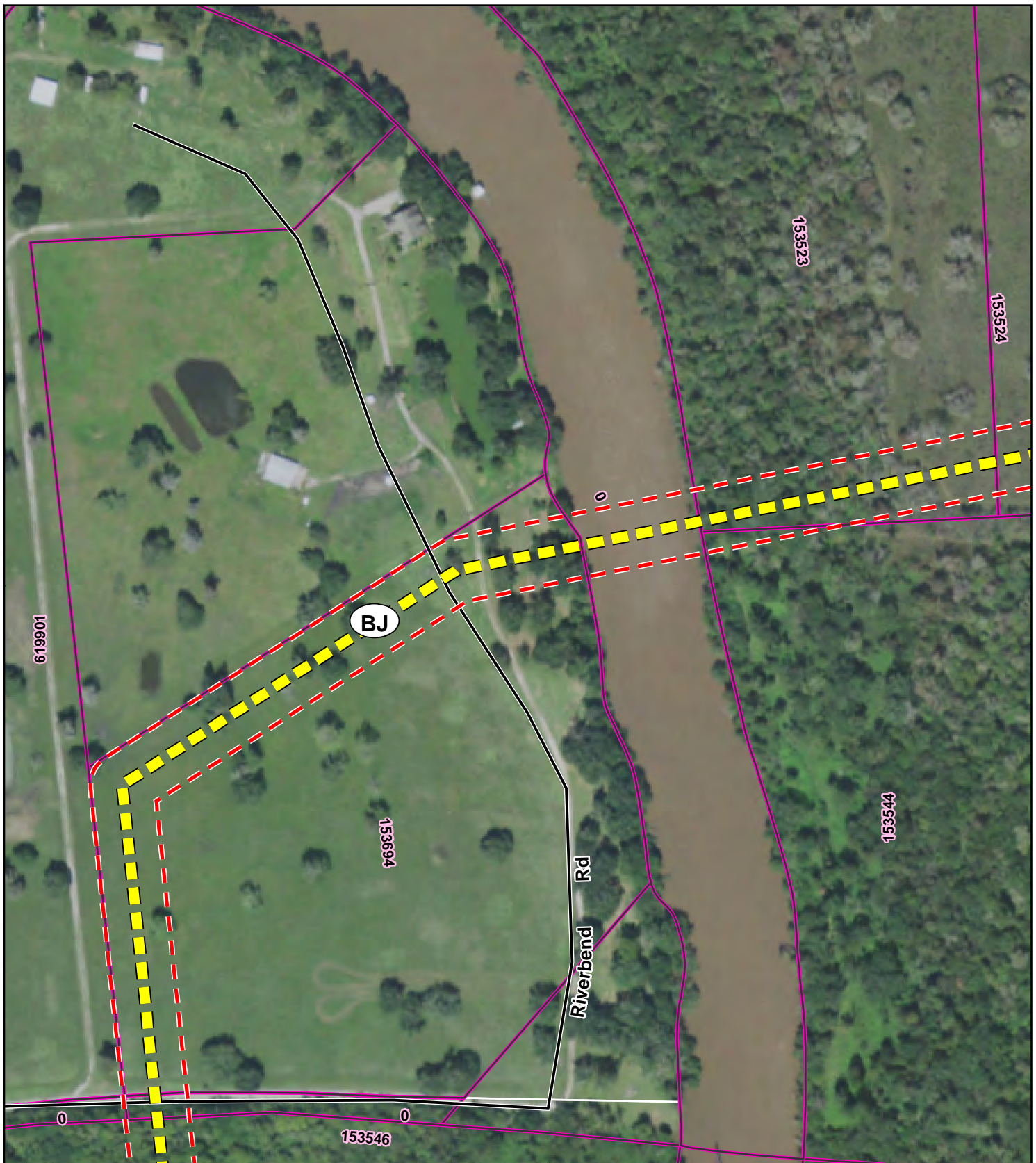
BAILEY TO JONES
CREEK PROJECT

**DIRECTLY AFFECTED
LANDOWNER MAPBOOK**

SHEET 355 OF 843



Date: 9/7/2018



Legend

- | | | | |
|---|---|---|---------------------|
|  | Habitat Structure and Map ID |  | County Parcel |
|  | Proposed Transmission Line Segment and Node |  | State Highway |
|  | Proposed Estimated Easement |  | FM Road |
|  | Directly Affected Parcel |  | County / Local Road |

0 100 200
Feet



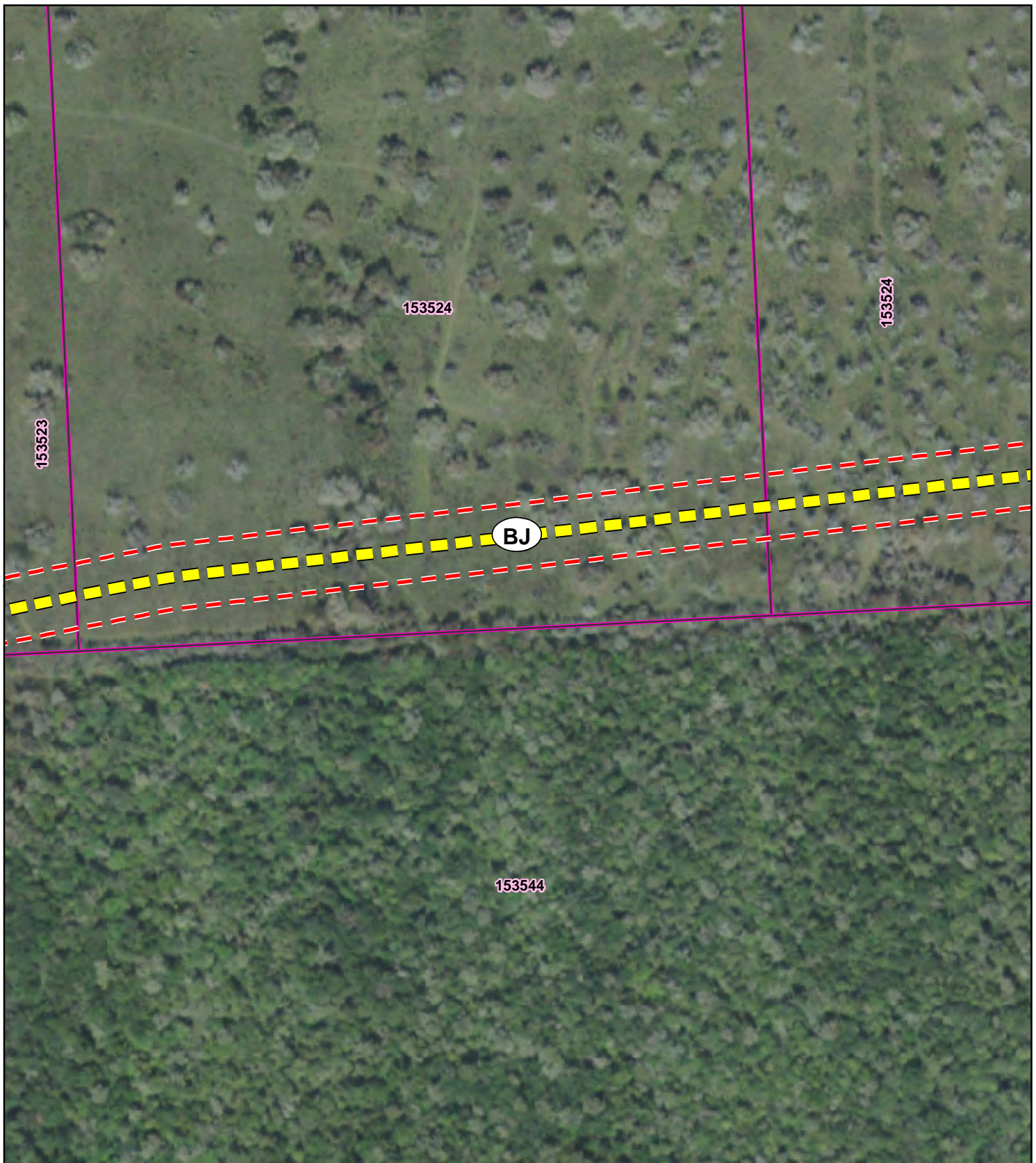
BAILEY TO JONES
CREEK PROJECT

**DIRECTLY AFFECTED
LANDOWNER MAPBOOK**

SHEET 356 OF 843



Date: 9/7/2018



Legend

- | | | | |
|---|---|---|---------------------|
|  | Habitable Structure and Map ID |  | County Parcel |
|  | Proposed Transmission Line Segment and Node |  | State Highway |
|  | Proposed Estimated Easement |  | FM Road |
|  | Directly Affected Parcel |  | County / Local Road |

0 100 200
Feet



BAILEY TO JONES
CREEK PROJECT

**DIRECTLY AFFECTED
LANDOWNER MAPBOOK**

SHEET 357 OF 843



Date: 9/7/2018



Legend



Habitable Structure and Map ID



Proposed Transmission Line Segment and Node



Proposed Estimated Easement



Directly Affected Parcel



County Parcel



State Highway



FM Road

County / Local Road

0 100 200
Feet



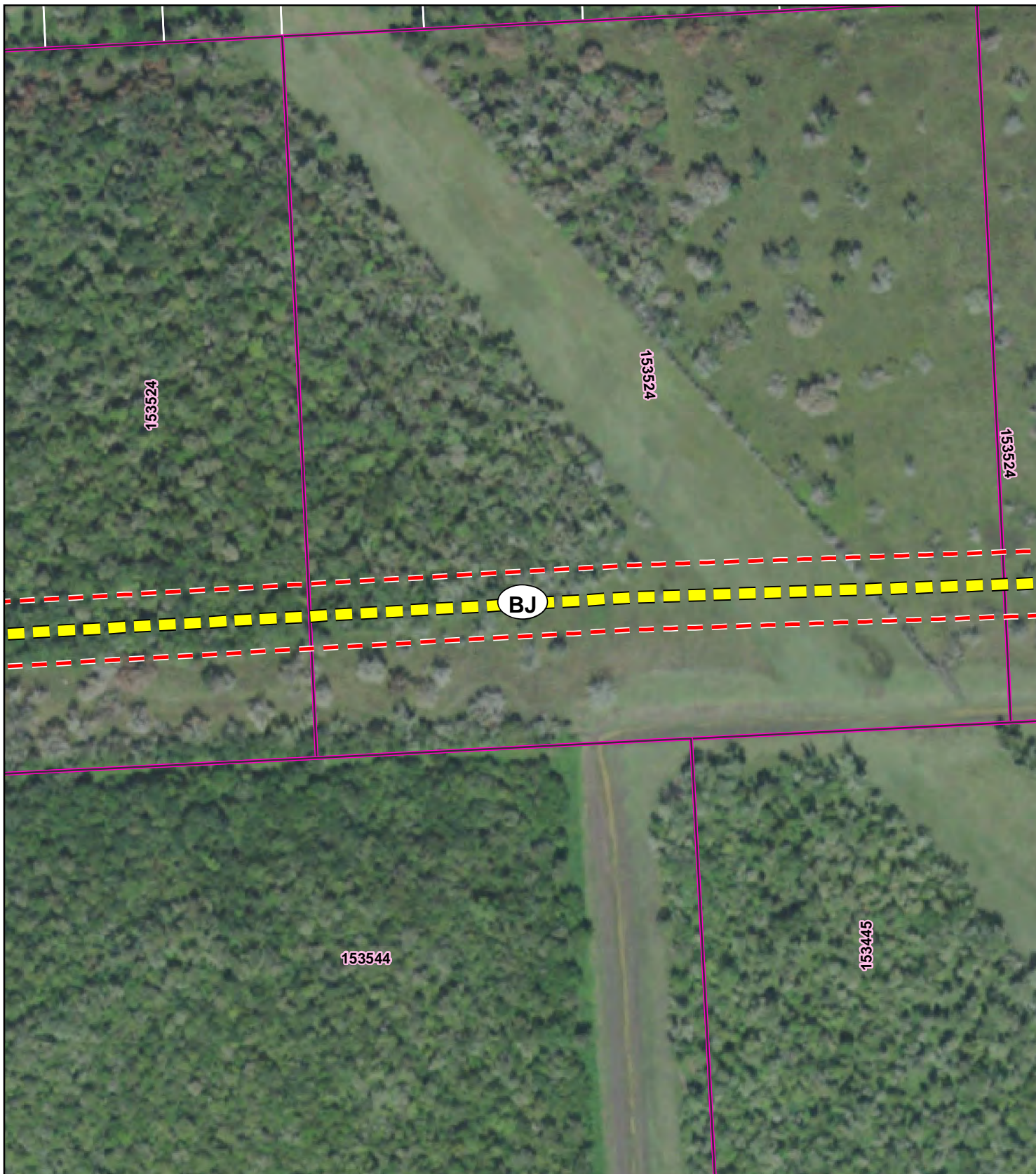
BAILEY TO JONES
CREEK PROJECT

**DIRECTLY AFFECTED
LANDOWNER MAPBOOK**

SHEET 358 OF 843



Date: 9/7/2018



Legend

- | | | | |
|---|---|---|---------------------|
|  | Habitable Structure and Map ID |  | County Parcel |
|  | Proposed Transmission Line Segment and Node |  | State Highway |
|  | Proposed Estimated Easement |  | FM Road |
|  | Directly Affected Parcel |  | County / Local Road |

0 100 200
Feet



BAILEY TO JONES
CREEK PROJECT

**DIRECTLY AFFECTED
LANDOWNER MAPBOOK**

SHEET 359 OF 843



Date: 9/7/2018



Legend

- | | | | |
|---|---|---|---------------------|
|  | Habitat Structure and Map ID |  | County Parcel |
|  | Proposed Transmission Line Segment and Node |  | State Highway |
|  | Proposed Estimated Easement |  | FM Road |
|  | Directly Affected Parcel |  | County / Local Road |


0 100 200
Feet



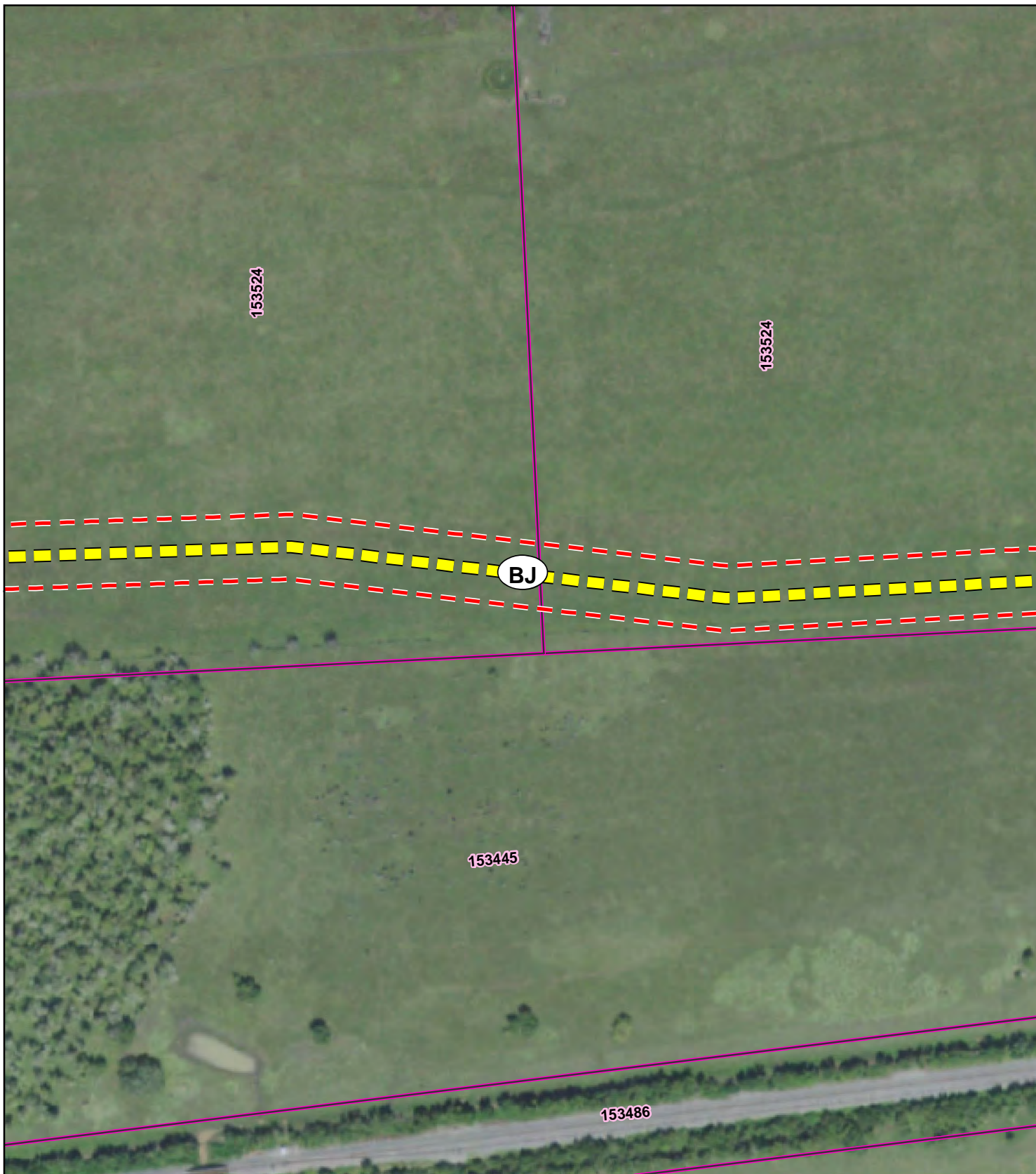
BAILEY TO JONES
CREEK PROJECT

**DIRECTLY AFFECTED
LANDOWNER MAPBOOK**

SHEET 360 OF 843



Date: 9/7/2018



Legend



Habitable Structure and Map ID



Proposed Transmission Line Segment and Node



Proposed Estimated Easement



Directly Affected Parcel



County Parcel



State Highway



FM Road

County / Local Road


0 100 200
Feet



BAILEY TO JONES
CREEK PROJECT

**DIRECTLY AFFECTED
LANDOWNER MAPBOOK**

SHEET 361 OF 843



Date: 9/7/2018



Legend

- | | | | |
|---|---|---|---------------------|
|  | Habitat Structure and Map ID |  | County Parcel |
|  | Proposed Transmission Line Segment and Node |  | State Highway |
|  | Proposed Estimated Easement |  | FM Road |
|  | Directly Affected Parcel |  | County / Local Road |

0 100 200
Feet



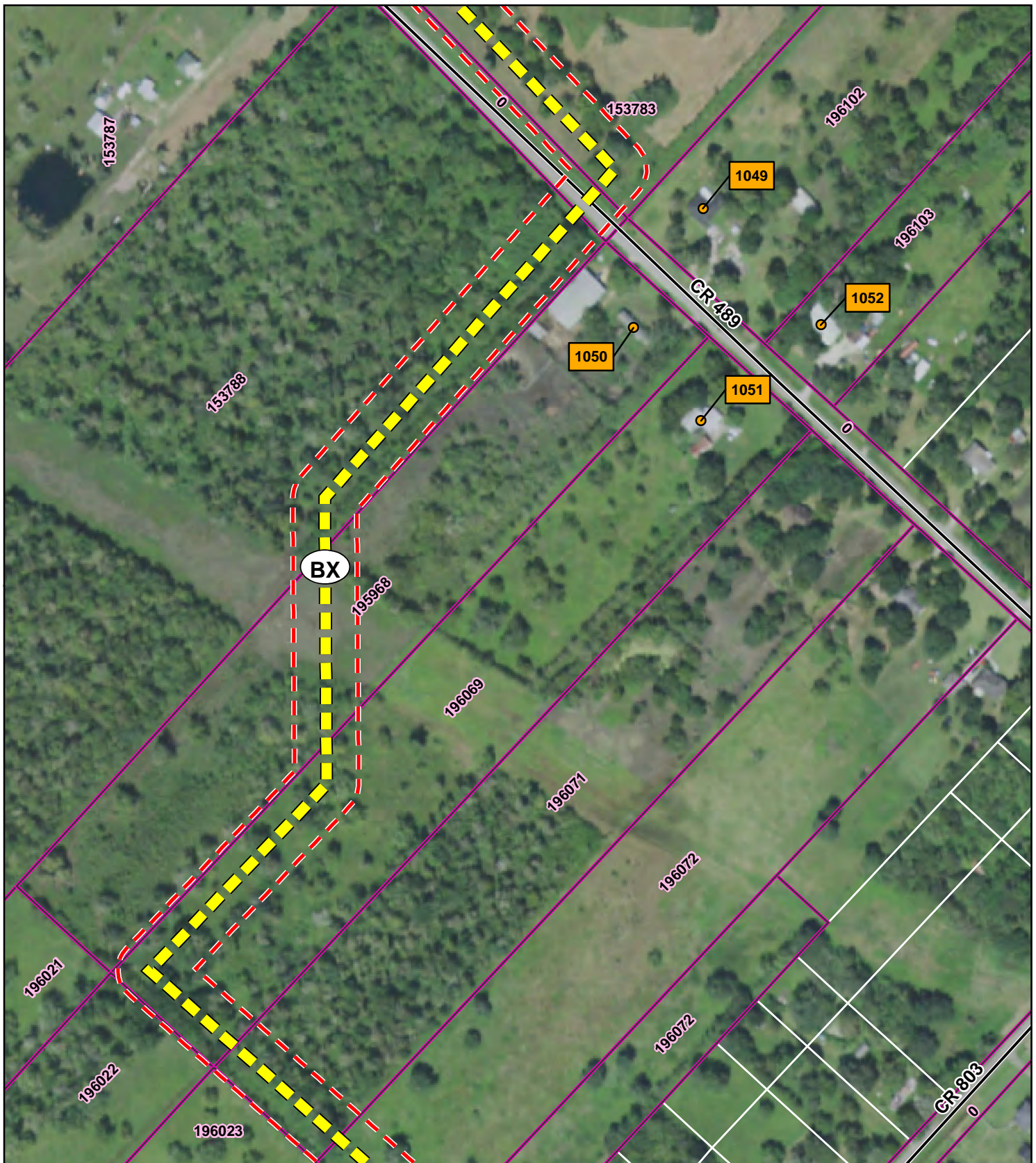
BAILEY TO JONES
CREEK PROJECT

**DIRECTLY AFFECTED
LANDOWNER MAPBOOK**

SHEET 362 OF 843



Date: 9/7/2018



Legend

- | | | | |
|---|---|---|---------------------|
|  | Habitable Structure and Map ID |  | County Parcel |
|  | Proposed Transmission Line Segment and Node |  | State Highway |
|  | Proposed Estimated Easement |  | FM Road |
|  | Directly Affected Parcel |  | County / Local Road |

0 100 200
Feet



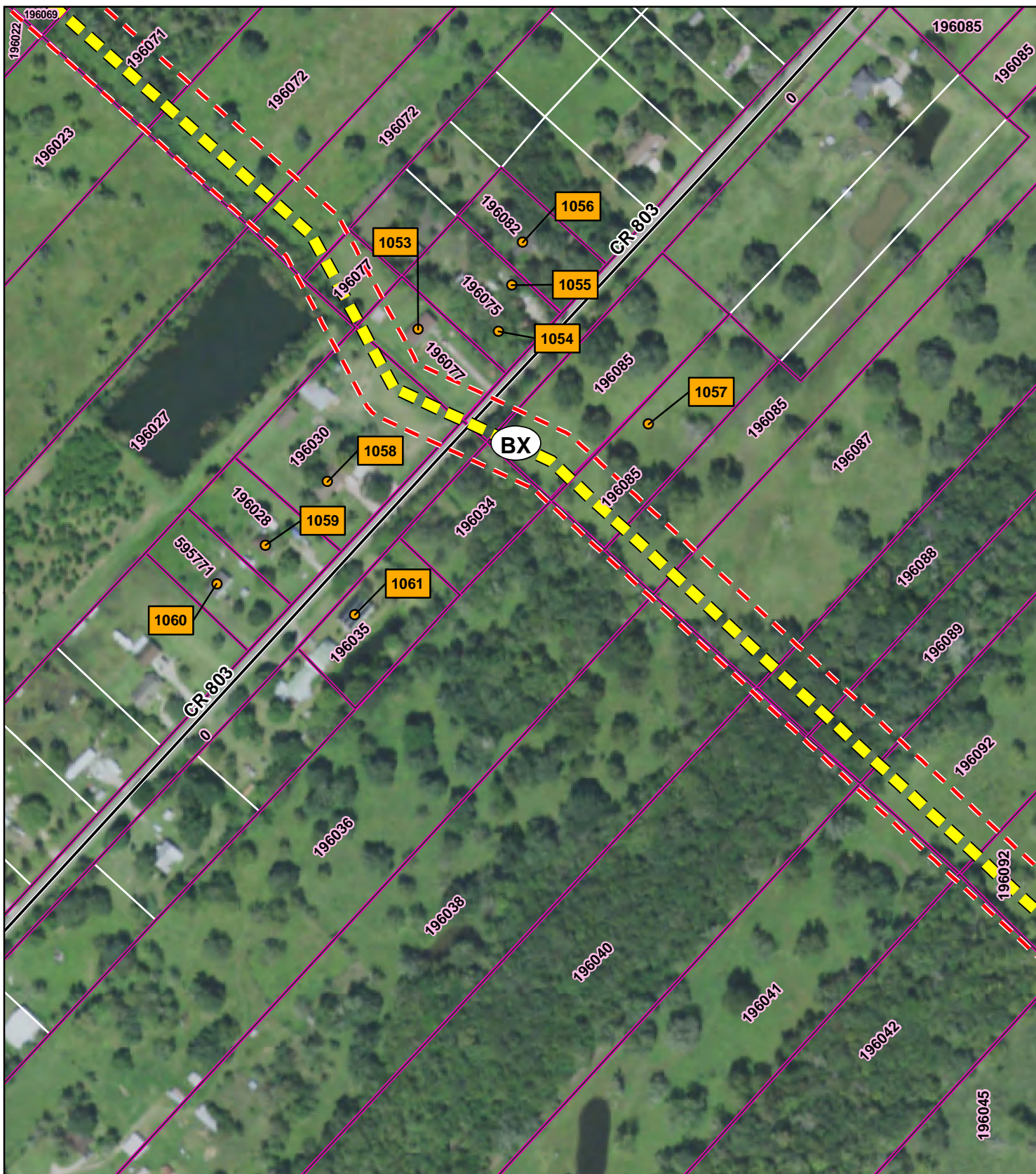
BAILEY TO JONES
CREEK PROJECT

**DIRECTLY AFFECTED
LANDOWNER MAPBOOK**

SHEET 363 OF 843



Date: 9/7/2018



Legend

- | | | | |
|---|---|---|---------------------|
|  | Habitable Structure and Map ID |  | County Parcel |
|  | Proposed Transmission Line Segment and Node |  | State Highway |
|  | Proposed Estimated Easement |  | FM Road |
|  | Directly Affected Parcel |  | County / Local Road |

0 100 200
Feet



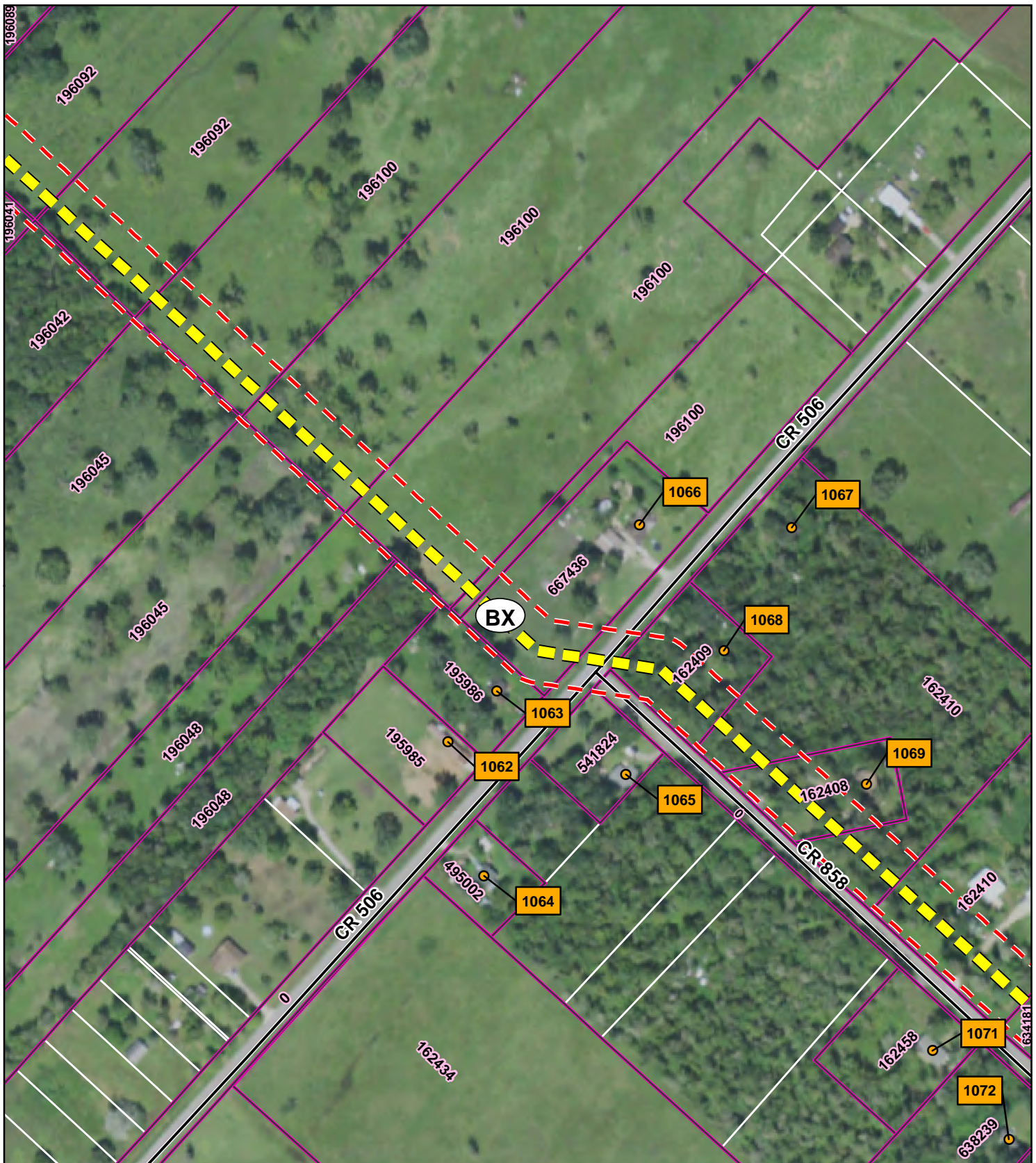
BAILEY TO JONES
CREEK PROJECT

**DIRECTLY AFFECTED
LANDOWNER MAPBOOK**

SHEET 364 OF 843



Date: 9/7/2018



Legend

- | | | | |
|---|---|---|---------------------|
|  | Habitable Structure and Map ID |  | County Parcel |
|  | Proposed Transmission Line Segment and Node |  | State Highway |
|  | Proposed Estimated Easement |  | FM Road |
|  | Directly Affected Parcel |  | County / Local Road |

0 100 200
Feet



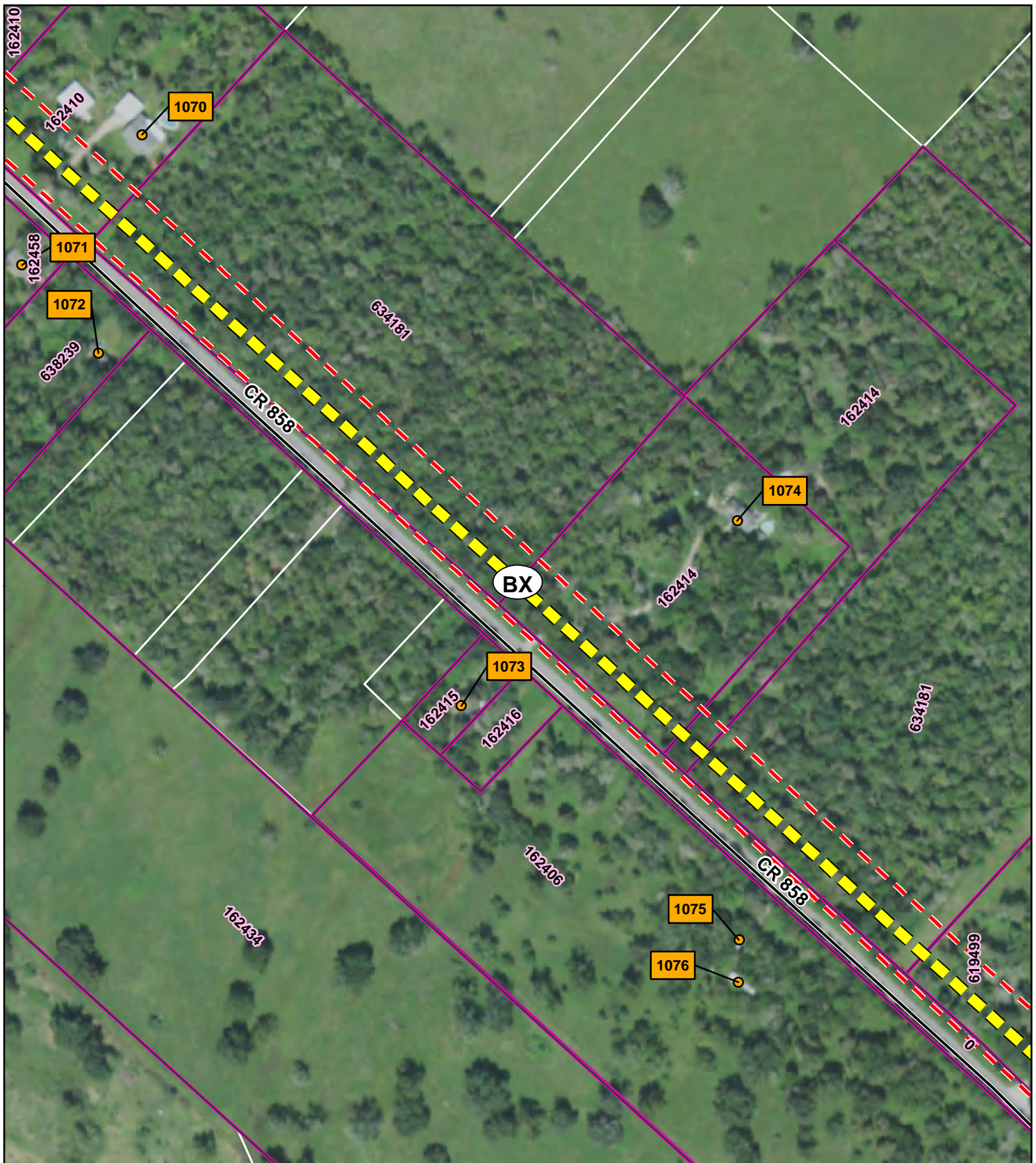
BAILEY TO JONES
CREEK PROJECT

**DIRECTLY AFFECTED
LANDOWNER MAPBOOK**

SHEET 365 OF 843



Date: 9/7/2018



Legend

- | | | | |
|---|---|---|---------------------|
|  | Habitable Structure and Map ID |  | County Parcel |
|  | Proposed Transmission Line Segment and Node |  | State Highway |
|  | Proposed Estimated Easement |  | FM Road |
|  | Directly Affected Parcel |  | County / Local Road |

0 100 200
Feet



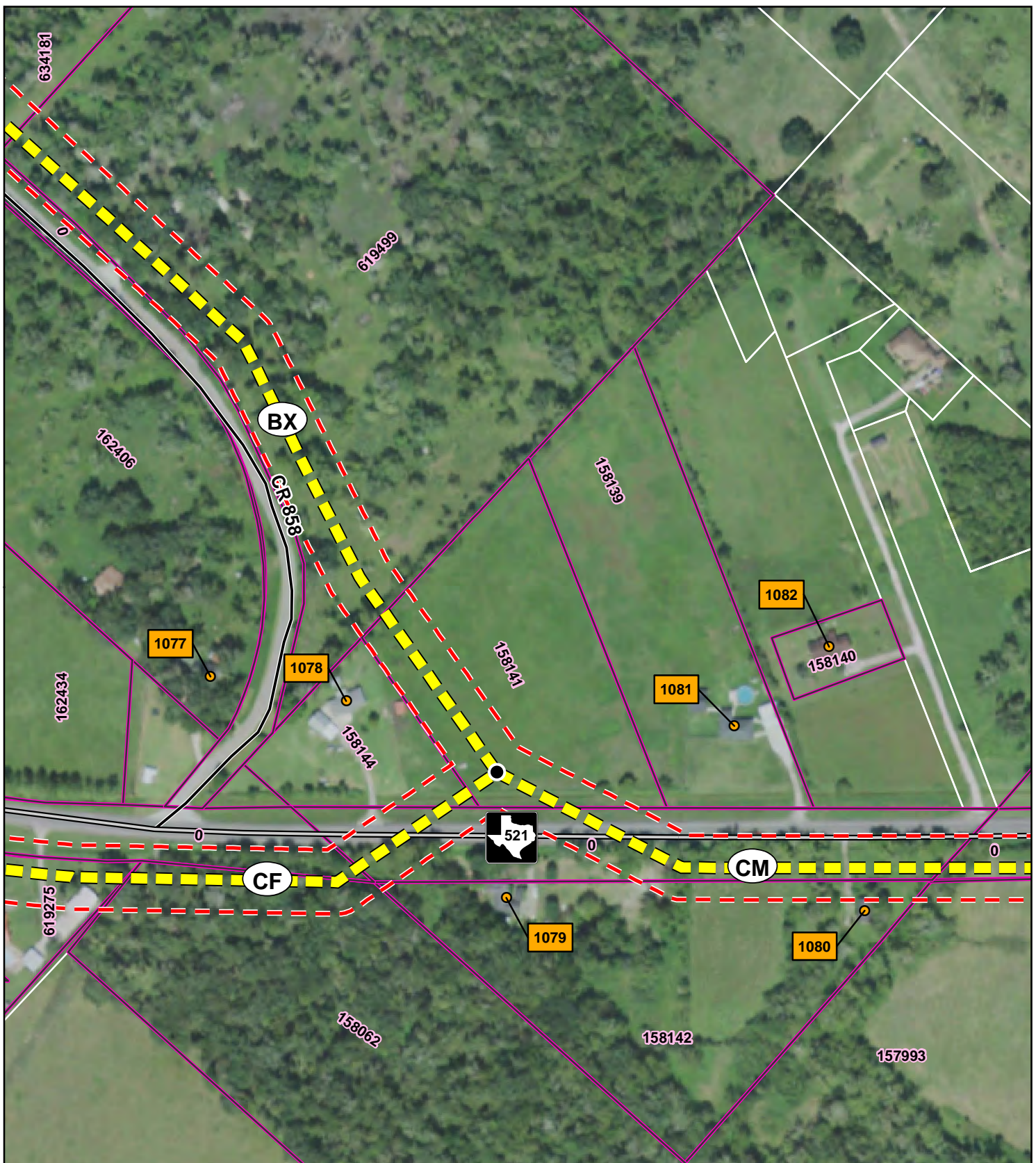
BAILEY TO JONES
CREEK PROJECT

**DIRECTLY AFFECTED
LANDOWNER MAPBOOK**

SHEET 366 OF 843



Date: 9/7/2018



Legend

- | | | | |
|---|---|---|---------------------|
|  | Habitable Structure and Map ID |  | County Parcel |
|  | Proposed Transmission Line Segment and Node |  | State Highway |
|  | Proposed Estimated Easement |  | FM Road |
|  | Directly Affected Parcel |  | County / Local Road |

0 100 200
Feet



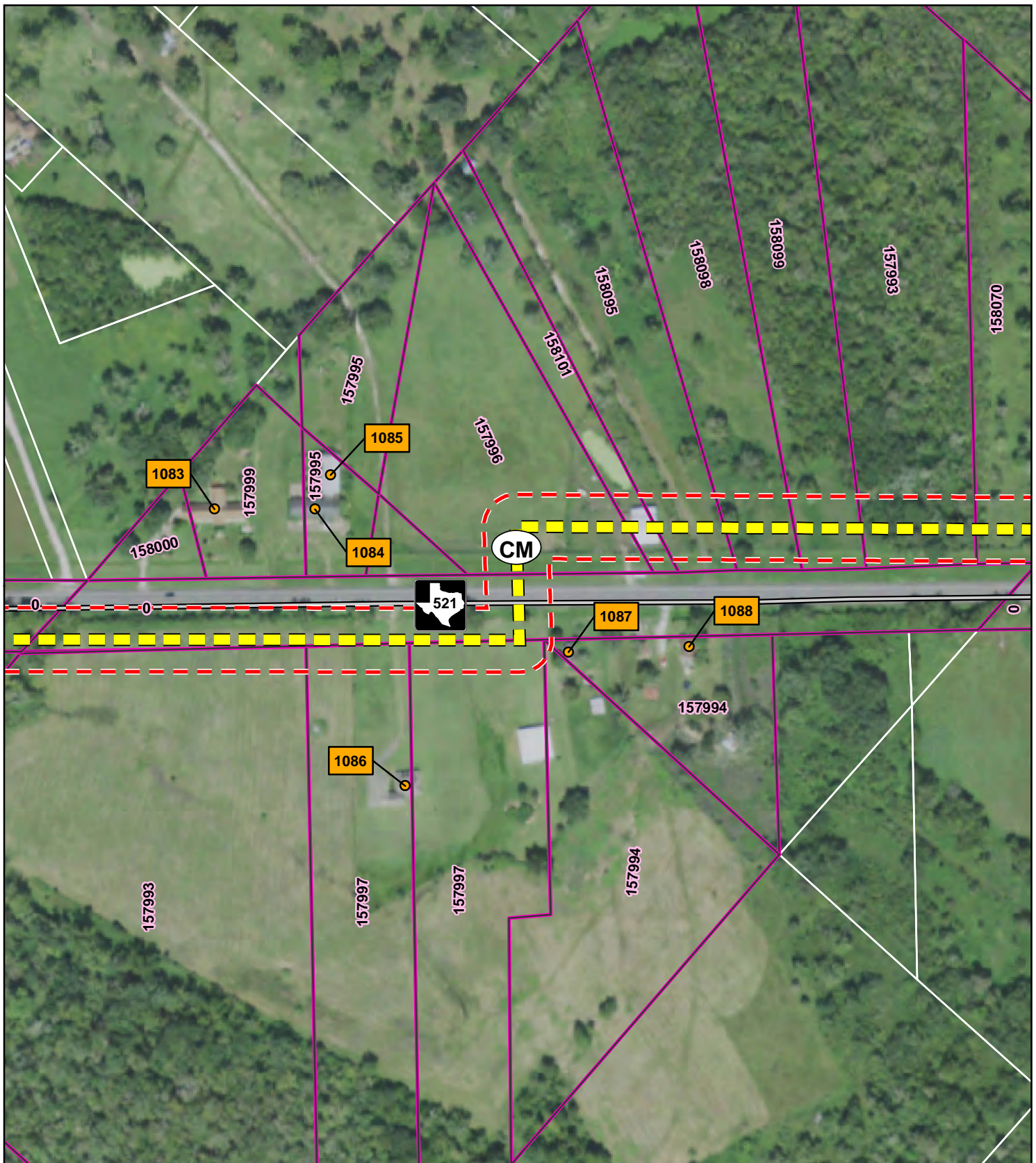
BAILEY TO JONES
CREEK PROJECT

**DIRECTLY AFFECTED
LANDOWNER MAPBOOK**

SHEET 367 OF 843



Date: 9/7/2018



Legend

- | | | | |
|---|---|---|---------------------|
|  | Habitable Structure and Map ID |  | County Parcel |
|  | Proposed Transmission Line Segment and Node |  | State Highway |
|  | Proposed Estimated Easement |  | FM Road |
|  | Directly Affected Parcel |  | County / Local Road |


0 100 200
Feet



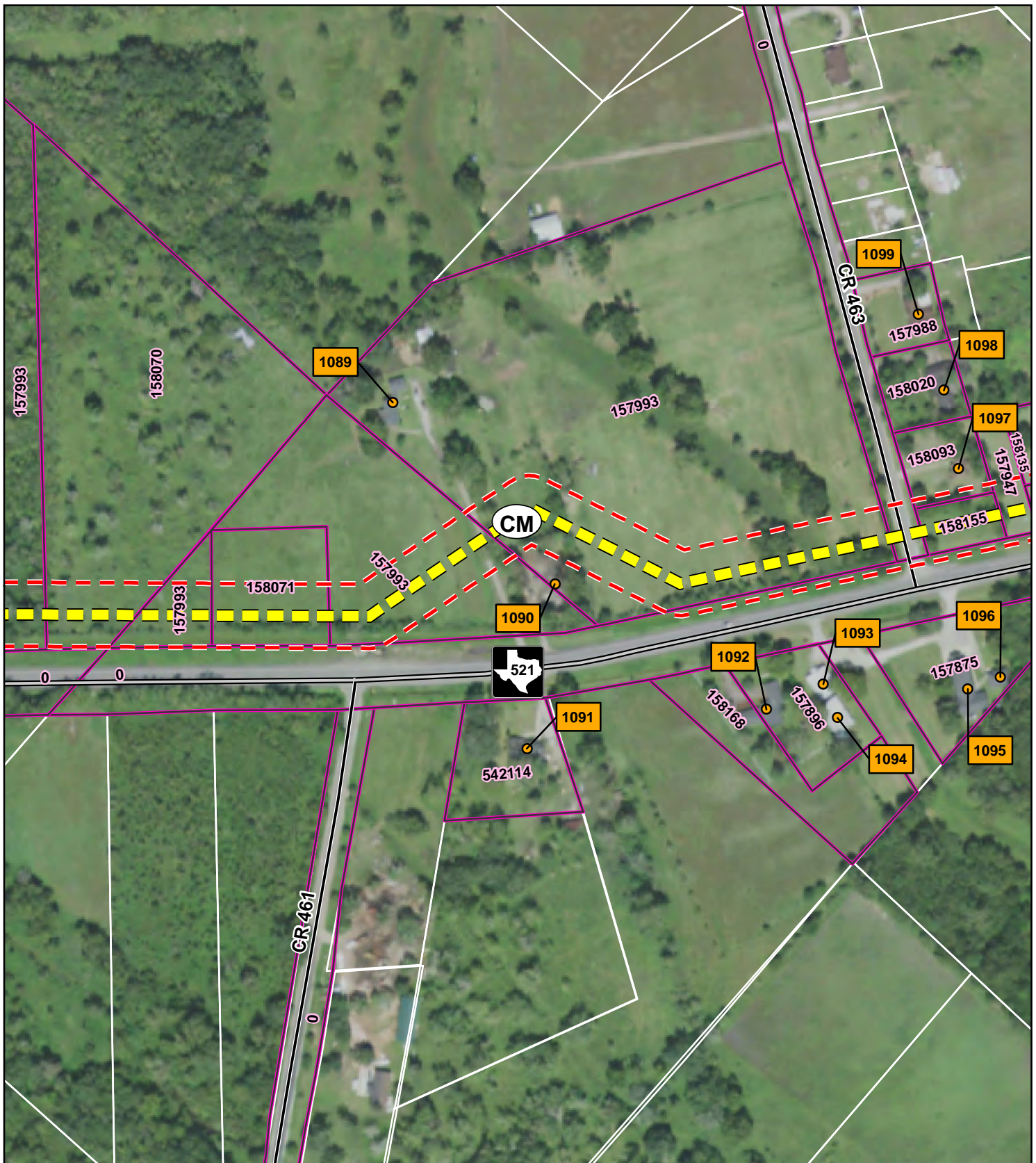
BAILEY TO JONES
CREEK PROJECT

**DIRECTLY AFFECTED
LANDOWNER MAPBOOK**

SHEET 368 OF 843



Date: 9/7/2018



Legend

- | | |
|---|---|
|  Habitable Structure and Map ID |  County Parcel |
|  Proposed Transmission Line Segment and Node |  State Highway |
|  Proposed Estimated Easement |  FM Road |
|  Directly Affected Parcel |  County / Local Road |

0 100 200
Feet



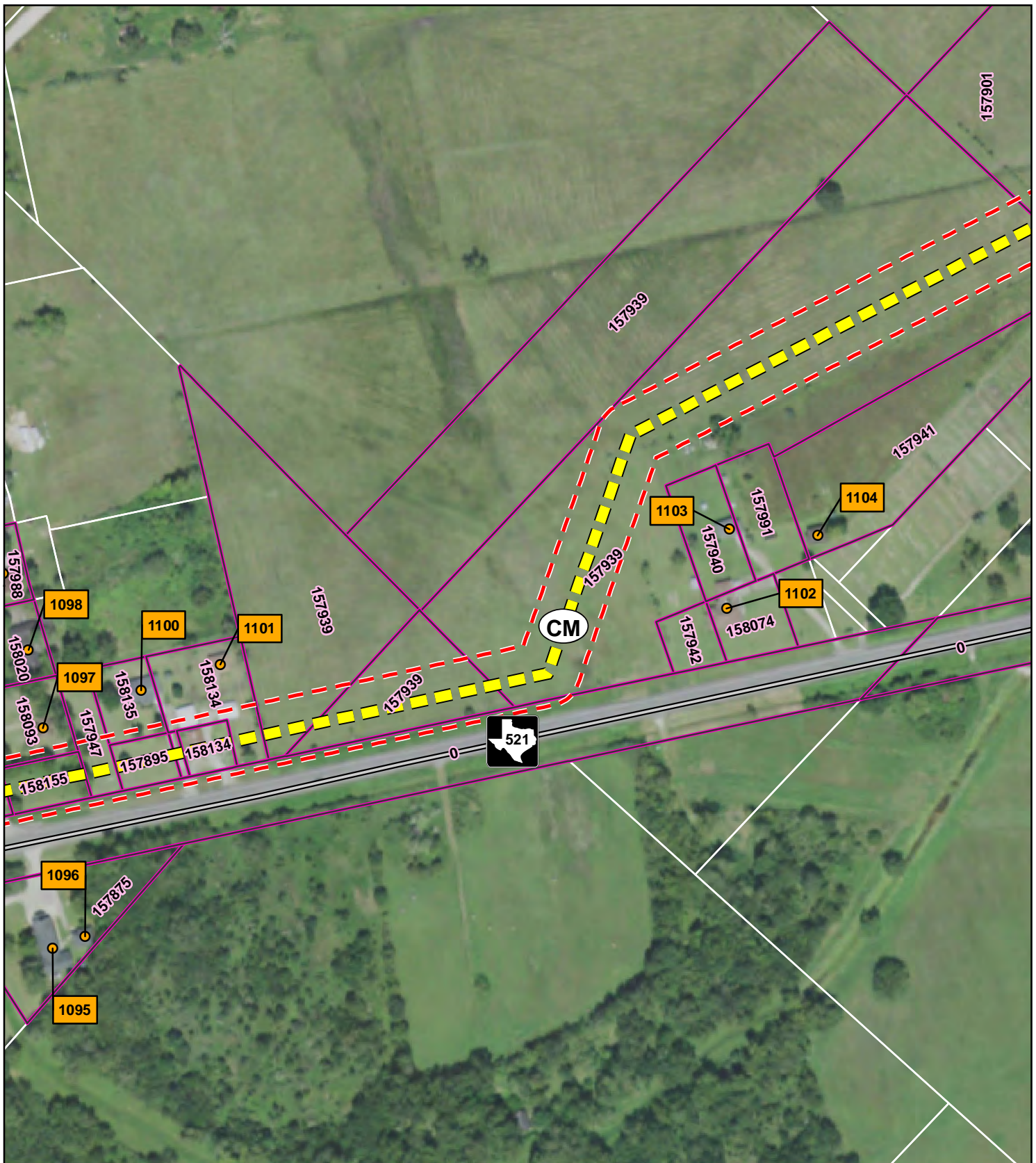
BAILEY TO JONES
CREEK PROJECT

**DIRECTLY AFFECTED
LANDOWNER MAPBOOK**

SHEET 369 OF 843



Date: 9/7/2018



Legend

- | | |
|---|---|
|  Habitable Structure and Map ID |  County Parcel |
|  Proposed Transmission Line Segment and Node |  State Highway |
|  Proposed Estimated Easement |  FM Road |
|  Directly Affected Parcel |  County / Local Road |


0 100 200
Feet



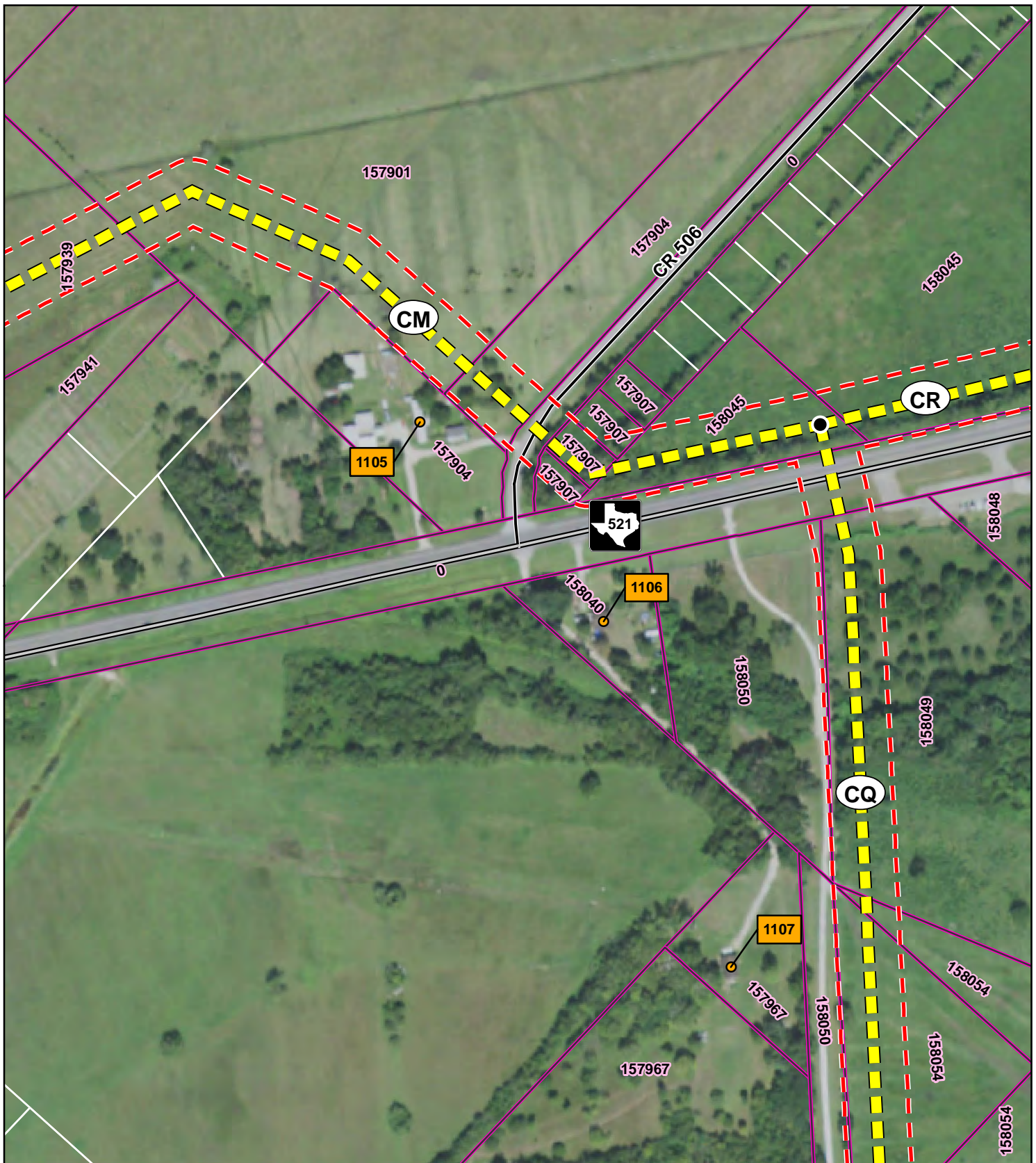
BAILEY TO JONES
CREEK PROJECT

**DIRECTLY AFFECTED
LANDOWNER MAPBOOK**

SHEET 370 OF 843



Date: 9/7/2018



Legend

- | | | | |
|---|---|---|---------------------|
|  | Habitable Structure and Map ID |  | County Parcel |
|  | Proposed Transmission Line Segment and Node |  | State Highway |
|  | Proposed Estimated Easement |  | FM Road |
|  | Directly Affected Parcel |  | County / Local Road |

0 100 200
Feet



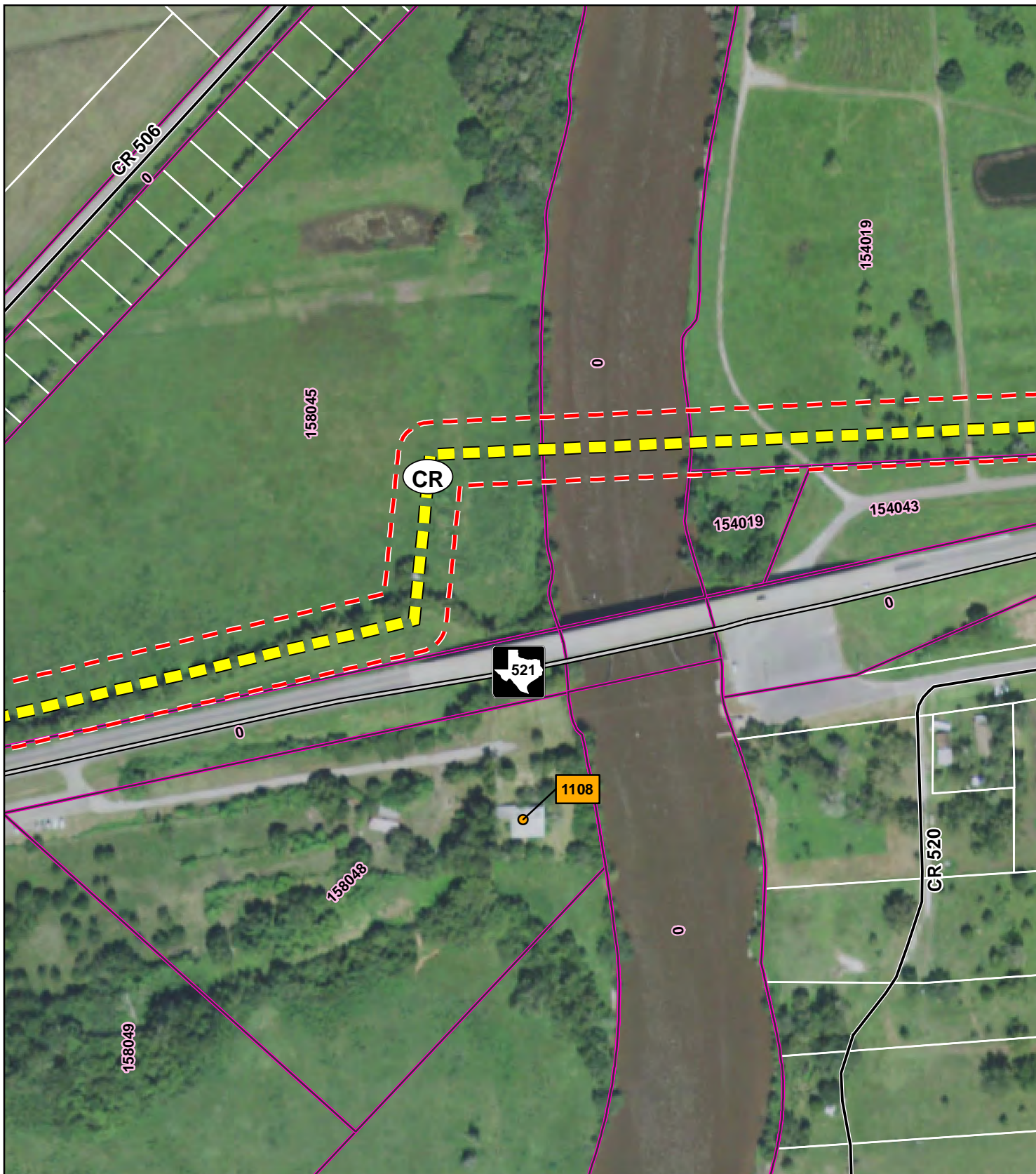
BAILEY TO JONES
CREEK PROJECT

**DIRECTLY AFFECTED
LANDOWNER MAPBOOK**

SHEET 371 OF 843



Date: 9/7/2018



Legend

- | | | | |
|--|---|--|---------------------|
| | Habitat Structure and Map ID | | County Parcel |
| | Proposed Transmission Line Segment and Node | | State Highway |
| | Proposed Estimated Easement | | FM Road |
| | Directly Affected Parcel | | County / Local Road |

0 100 200
Feet



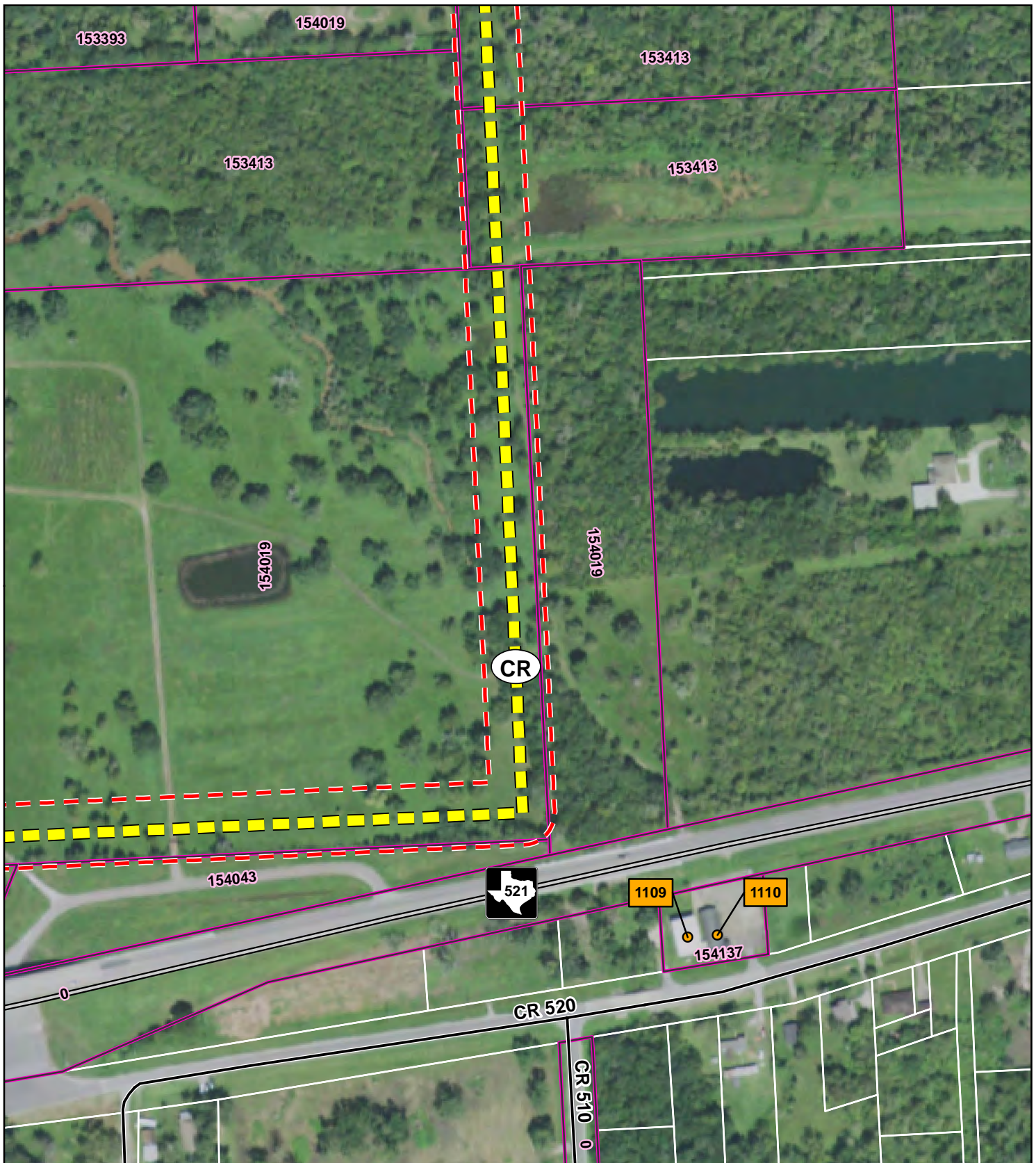
BAILEY TO JONES
CREEK PROJECT

**DIRECTLY AFFECTED
LANDOWNER MAPBOOK**

SHEET 372 OF 843



Date: 9/7/2018



Legend

- | | | | |
|--|---|--|---------------------|
| | Habitable Structure and Map ID | | County Parcel |
| | Proposed Transmission Line Segment and Node | | State Highway |
| | Proposed Estimated Easement | | FM Road |
| | Directly Affected Parcel | | County / Local Road |


0 100 200
Feet



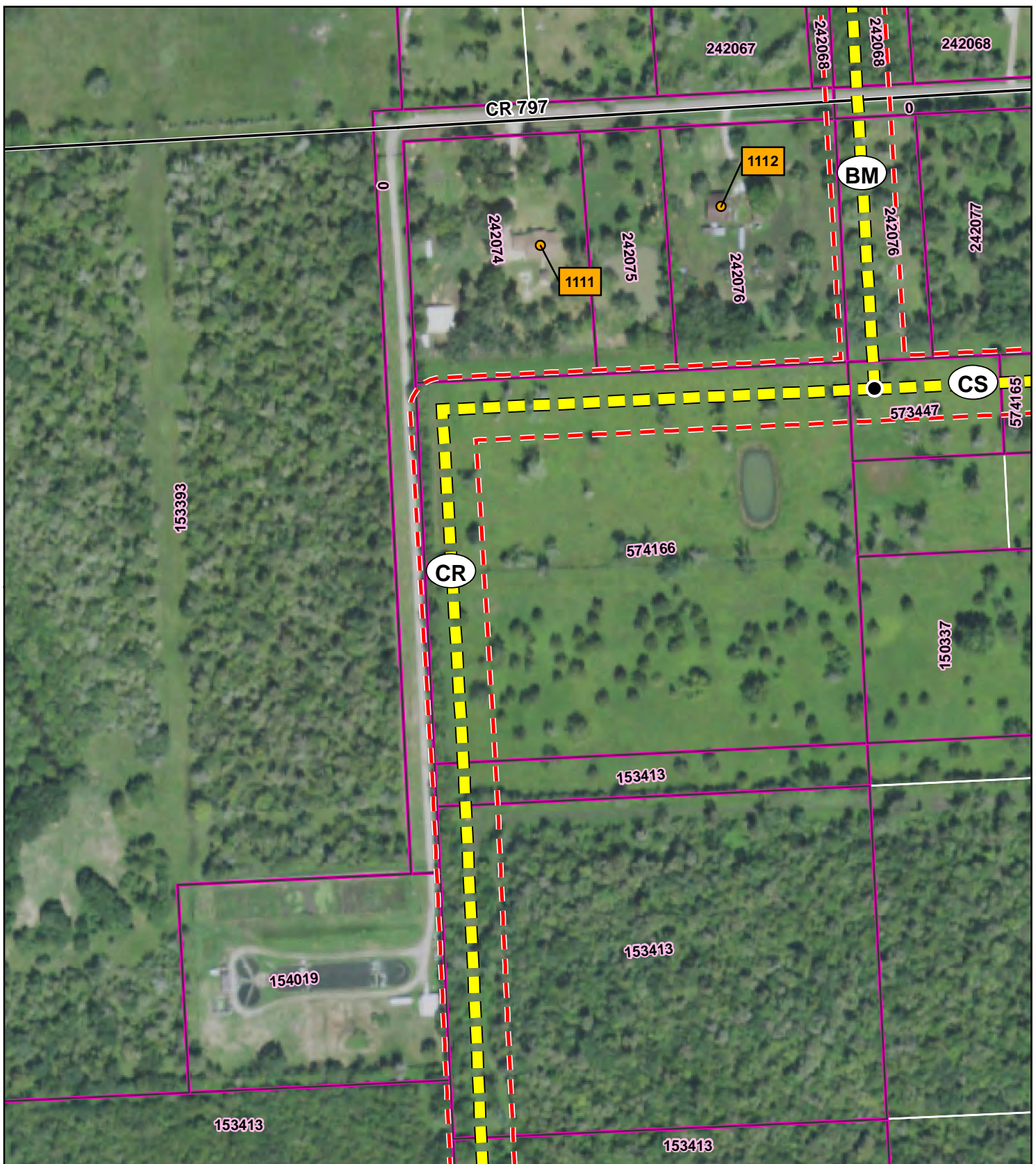
BAILEY TO JONES
CREEK PROJECT

**DIRECTLY AFFECTED
LANDOWNER MAPBOOK**

SHEET 373 OF 843



Date: 9/7/2018



Legend

- | | | | |
|--|---|--|---------------------|
| | Habitable Structure and Map ID | | County Parcel |
| | Proposed Transmission Line Segment and Node | | State Highway |
| | Proposed Estimated Easement | | FM Road |
| | Directly Affected Parcel | | County / Local Road |

0 100 200
Feet



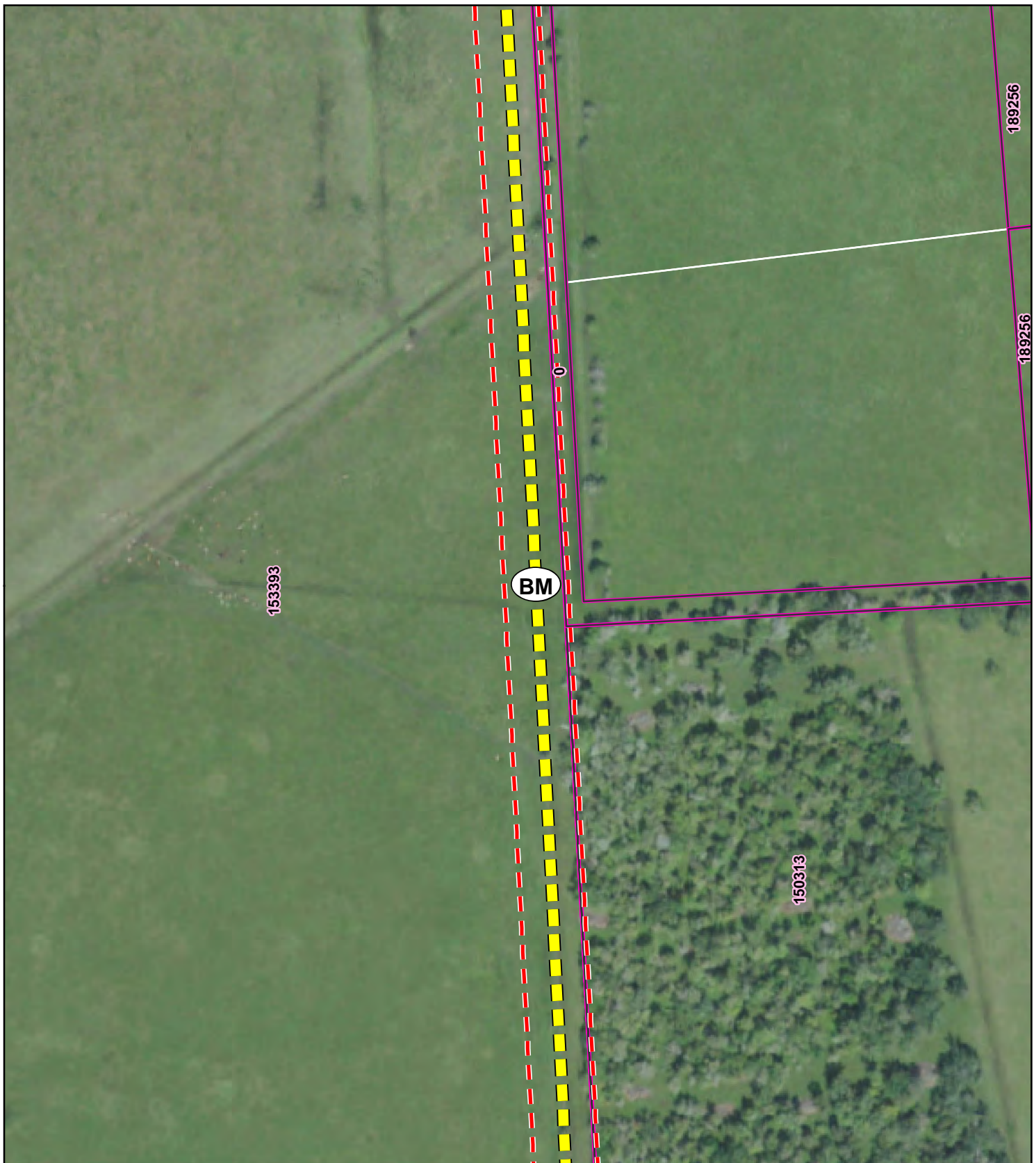
BAILEY TO JONES
CREEK PROJECT

**DIRECTLY AFFECTED
LANDOWNER MAPBOOK**

SHEET 374 OF 843



Date: 9/7/2018



Legend

- | | |
|---|---|
|  Habitable Structure and Map ID |  County Parcel |
|  Proposed Transmission Line Segment and Node |  State Highway |
|  Proposed Estimated Easement |  FM Road |
|  Directly Affected Parcel |  County / Local Road |

0 100 200
Feet



BAILEY TO JONES
CREEK PROJECT

**DIRECTLY AFFECTED
LANDOWNER MAPBOOK**

SHEET 375 OF 843



Date: 9/7/2018



Legend

- | | | | |
|---|---|---|---------------------|
|  | Habitable Structure and Map ID |  | County Parcel |
|  | Proposed Transmission Line Segment and Node |  | State Highway |
|  | Proposed Estimated Easement |  | FM Road |
|  | Directly Affected Parcel |  | County / Local Road |

0 100 200
Feet



BAILEY TO JONES
CREEK PROJECT

**DIRECTLY AFFECTED
LANDOWNER MAPBOOK**

SHEET 376 OF 843



Date: 9/7/2018



Legend

- | | |
|---|---|
|  Habitable Structure and Map ID |  County Parcel |
|  Proposed Transmission Line Segment and Node |  State Highway |
|  Proposed Estimated Easement |  FM Road |
|  Directly Affected Parcel |  County / Local Road |

0 100 200
Feet



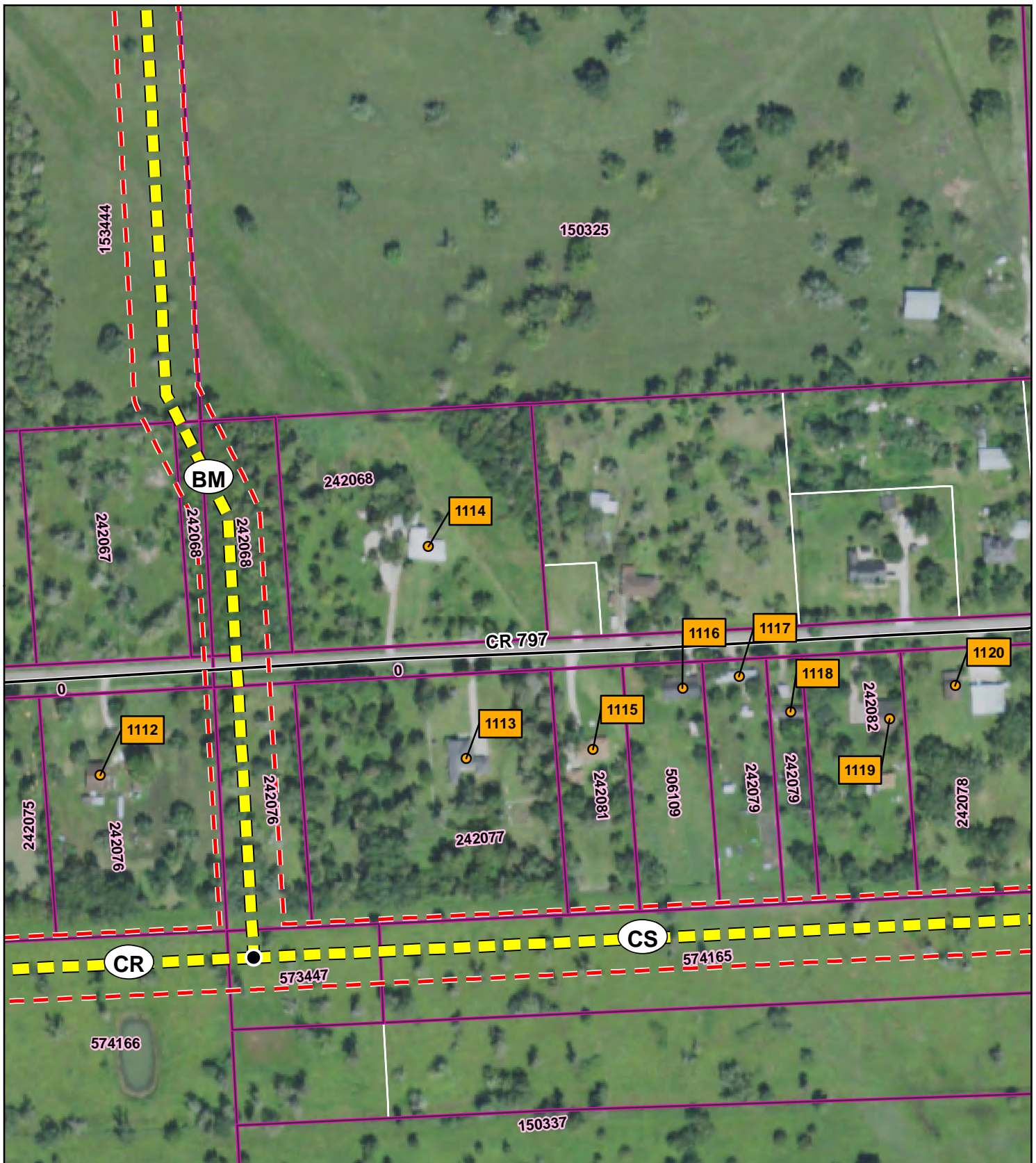
BAILEY TO JONES
CREEK PROJECT

**DIRECTLY AFFECTED
LANDOWNER MAPBOOK**









SHEET 377 OF 843



Date: 9/7/2018



Legend

-  Habitable Structure and Map ID
-  Proposed Transmission Line Segment and Node
-  Proposed Estimated Easement
-  Directly Affected Parcel
-  County Parcel
-  State Highway
-  FM Road
-  County / Local Road

0 100 200
Feet



BAILEY TO JONES
CREEK PROJECT

**DIRECTLY AFFECTED
LANDOWNER MAPBOOK**

SHEET 378 OF 843



Date: 9/7/2018



Legend

- | | | | |
|--|---|--|---------------------|
| | Habitable Structure and Map ID | | County Parcel |
| | Proposed Transmission Line Segment and Node | | State Highway |
| | Proposed Estimated Easement | | FM Road |
| | Directly Affected Parcel | | County / Local Road |


0 100 200
Feet



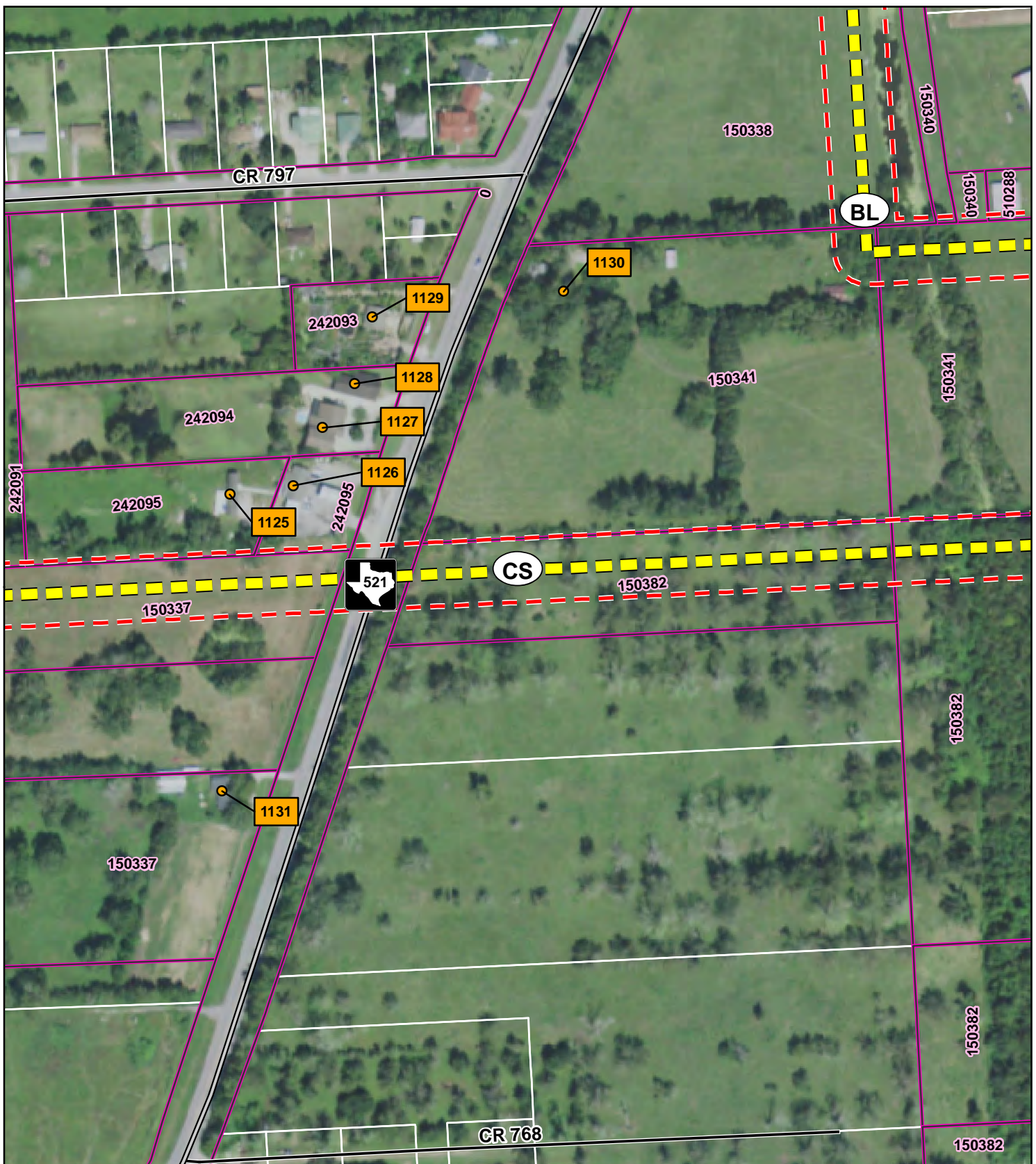
BAILEY TO JONES
CREEK PROJECT

**DIRECTLY AFFECTED
LANDOWNER MAPBOOK**

SHEET 379 OF 843



Date: 9/7/2018



Legend

- | | |
|---|---|
|  Habitable Structure and Map ID |  County Parcel |
|  Proposed Transmission Line Segment and Node |  State Highway |
|  Proposed Estimated Easement |  FM Road |
|  Directly Affected Parcel |  County / Local Road |

0 100 200
Feet



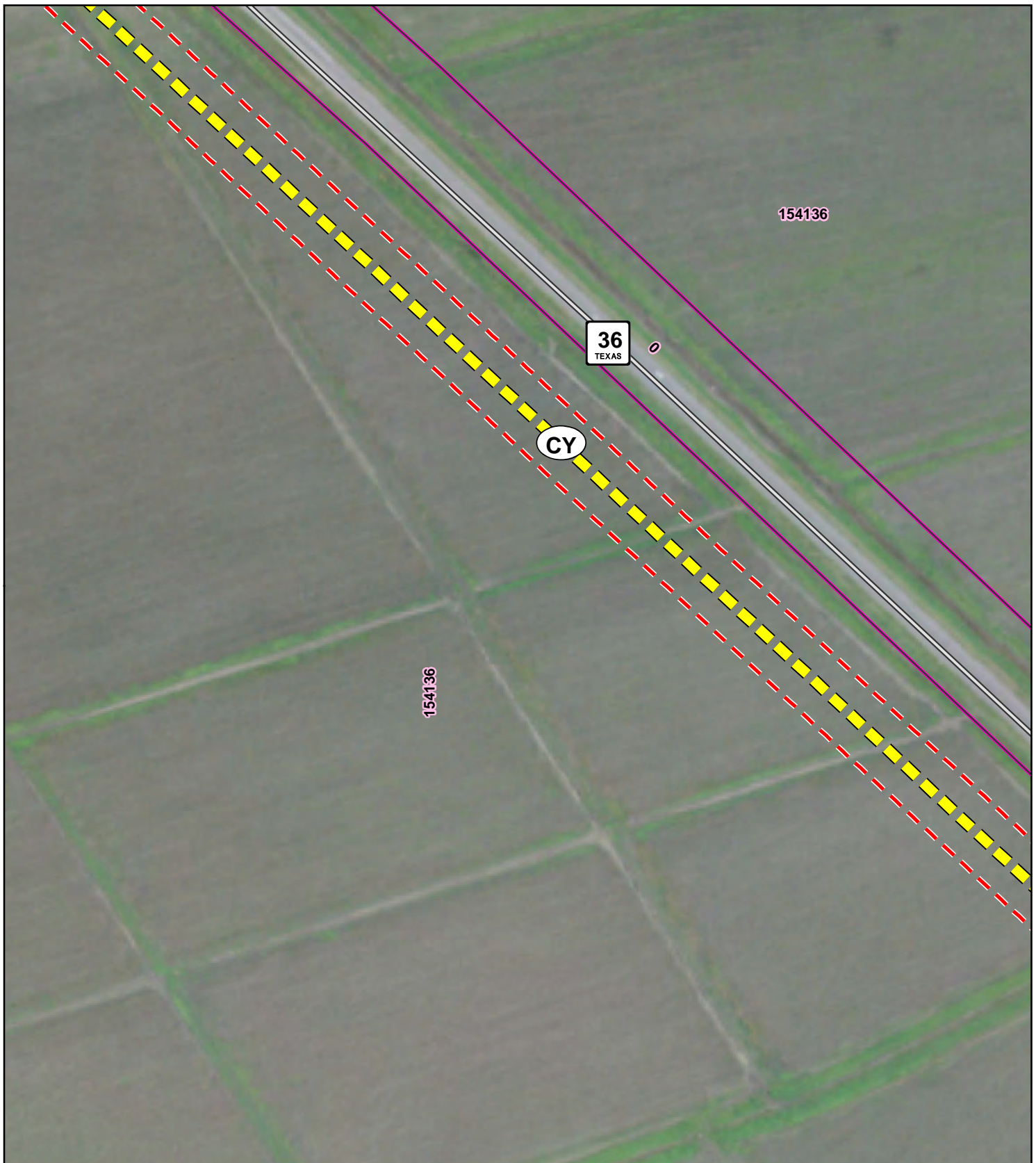
BAILEY TO JONES
CREEK PROJECT

**DIRECTLY AFFECTED
LANDOWNER MAPBOOK**

SHEET 380 OF 843



Date: 9/7/2018



Legend



Habitable Structure and Map ID



Proposed Transmission Line Segment and Node



Proposed Estimated Easement



Directly Affected Parcel



County Parcel



State Highway



FM Road



County / Local Road


0 100 200
Feet



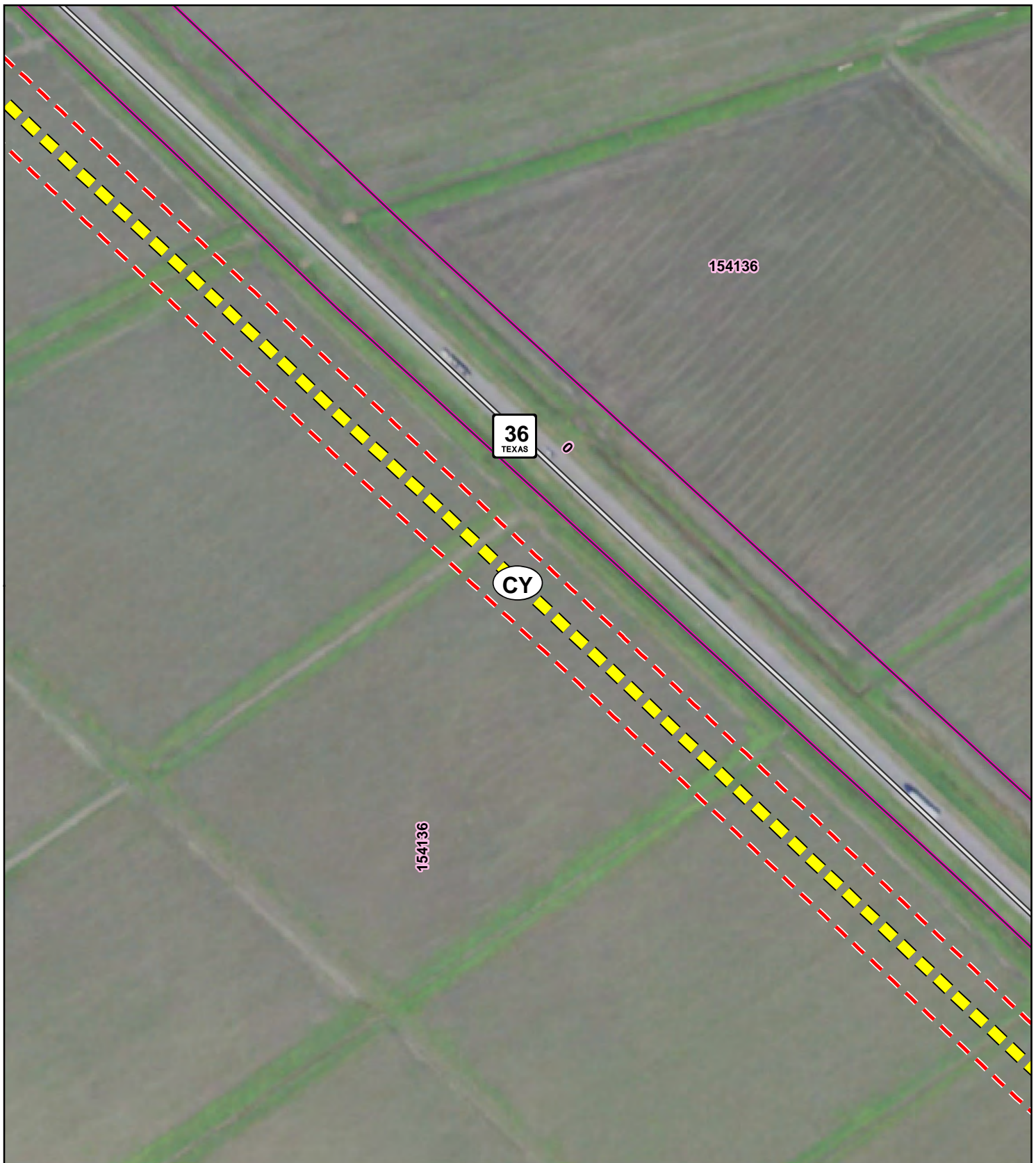
BAILEY TO JONES
CREEK PROJECT

**DIRECTLY AFFECTED
LANDOWNER MAPBOOK**

SHEET 381 OF 843



Date: 9/7/2018



Legend

- | | | | |
|---|---|---|---------------------|
|  | Habitat Structure and Map ID |  | County Parcel |
|  | Proposed Transmission Line Segment and Node |  | State Highway |
|  | Proposed Estimated Easement |  | FM Road |
|  | Directly Affected Parcel |  | County / Local Road |

0 100 200
Feet



BAILEY TO JONES
CREEK PROJECT

**DIRECTLY AFFECTED
LANDOWNER MAPBOOK**

SHEET 382 OF 843



Date: 9/7/2018



Legend

-  Habitat Structure and Map ID
-  Proposed Transmission Line Segment and Node
-  Proposed Estimated Easement
-  Directly Affected Parcel
-  County Parcel
-  State Highway
-  FM Road
-  County / Local Road

0 100 200
Feet



BAILEY TO JONES
CREEK PROJECT

**DIRECTLY AFFECTED
LANDOWNER MAPBOOK**

SHEET 383 OF 843



Date: 9/7/2018



Legend

- | | | | |
|---|---|---|---------------------|
|  | Habitat Structure and Map ID |  | County Parcel |
|  | Proposed Transmission Line Segment and Node |  | State Highway |
|  | Proposed Estimated Easement |  | FM Road |
|  | Directly Affected Parcel |  | County / Local Road |

0 100 200
Feet



BAILEY TO JONES
CREEK PROJECT

**DIRECTLY AFFECTED
LANDOWNER MAPBOOK**

SHEET 384 OF 843



Date: 9/7/2018



Legend

- | | | | |
|---|---|---|---------------------|
|  | Habitat Structure and Map ID |  | County Parcel |
|  | Proposed Transmission Line Segment and Node |  | State Highway |
|  | Proposed Estimated Easement |  | FM Road |
|  | Directly Affected Parcel |  | County / Local Road |

0 100 200
Feet



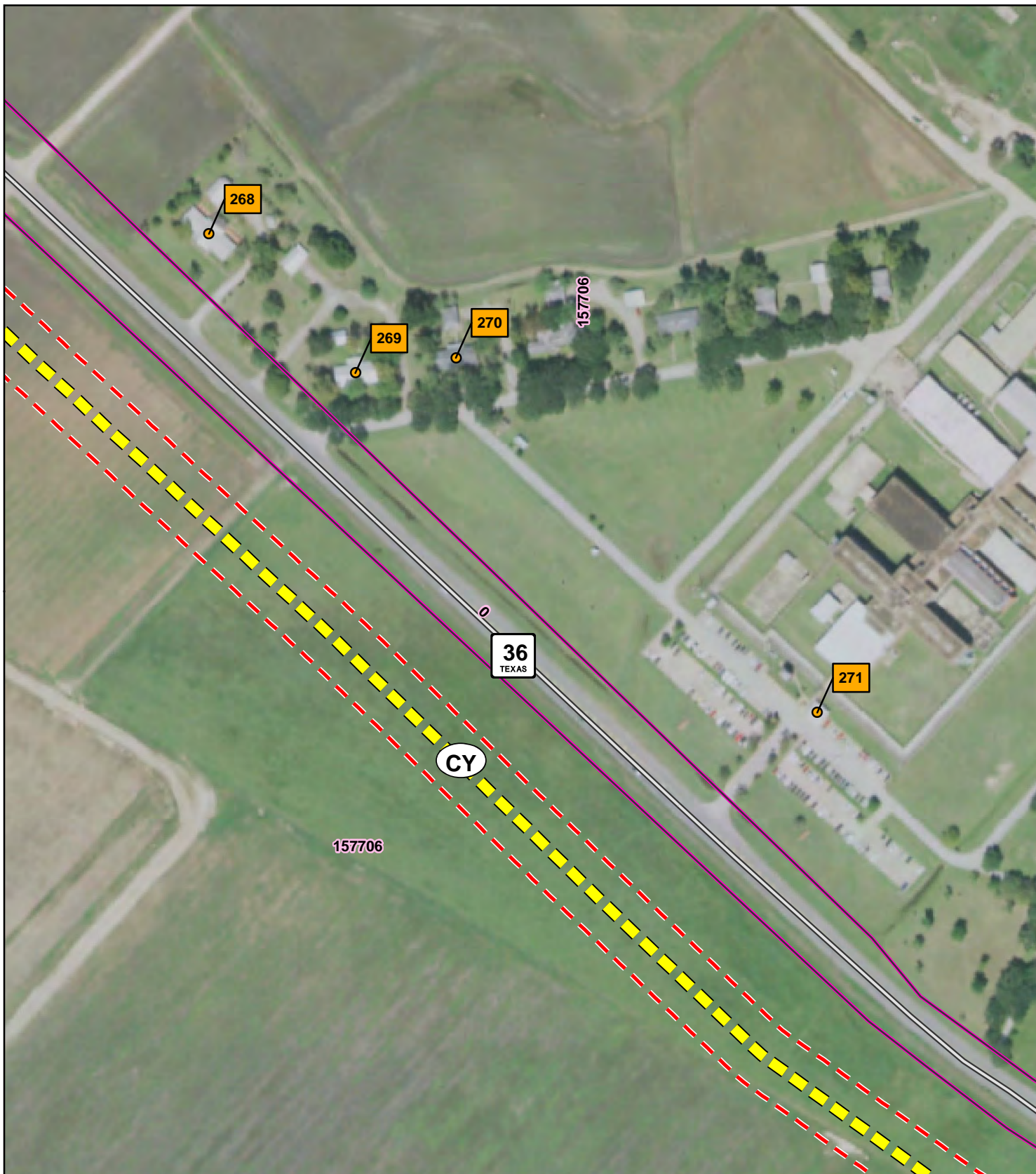
BAILEY TO JONES
CREEK PROJECT

**DIRECTLY AFFECTED
LANDOWNER MAPBOOK**

SHEET 385 OF 843



Date: 9/7/2018



Legend



Habitable Structure and Map ID



Proposed Transmission Line Segment and Node



Proposed Estimated Easement



Directly Affected Parcel



County Parcel



State Highway



FM Road



County / Local Road

0 100 200
Feet



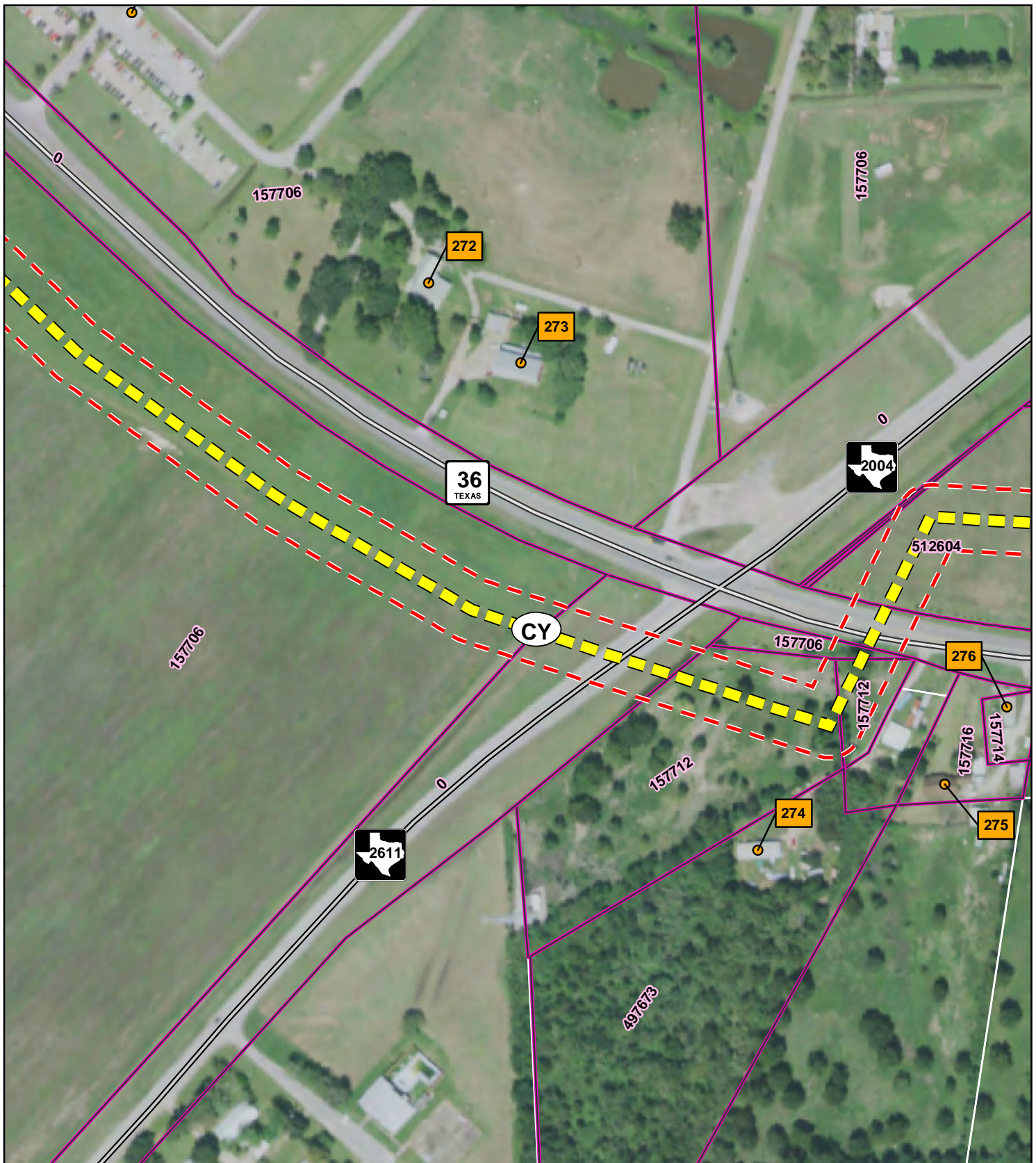
BAILEY TO JONES
CREEK PROJECT

**DIRECTLY AFFECTED
LANDOWNER MAPBOOK**

SHEET 386 OF 843



Date: 9/7/2018



Legend

- | | | | |
|---|---|---|---------------------|
|  | Habitable Structure and Map ID |  | County Parcel |
|  | Proposed Transmission Line Segment and Node |  | State Highway |
|  | Proposed Estimated Easement |  | FM Road |
|  | Directly Affected Parcel |  | County / Local Road |


0 100 200
Feet



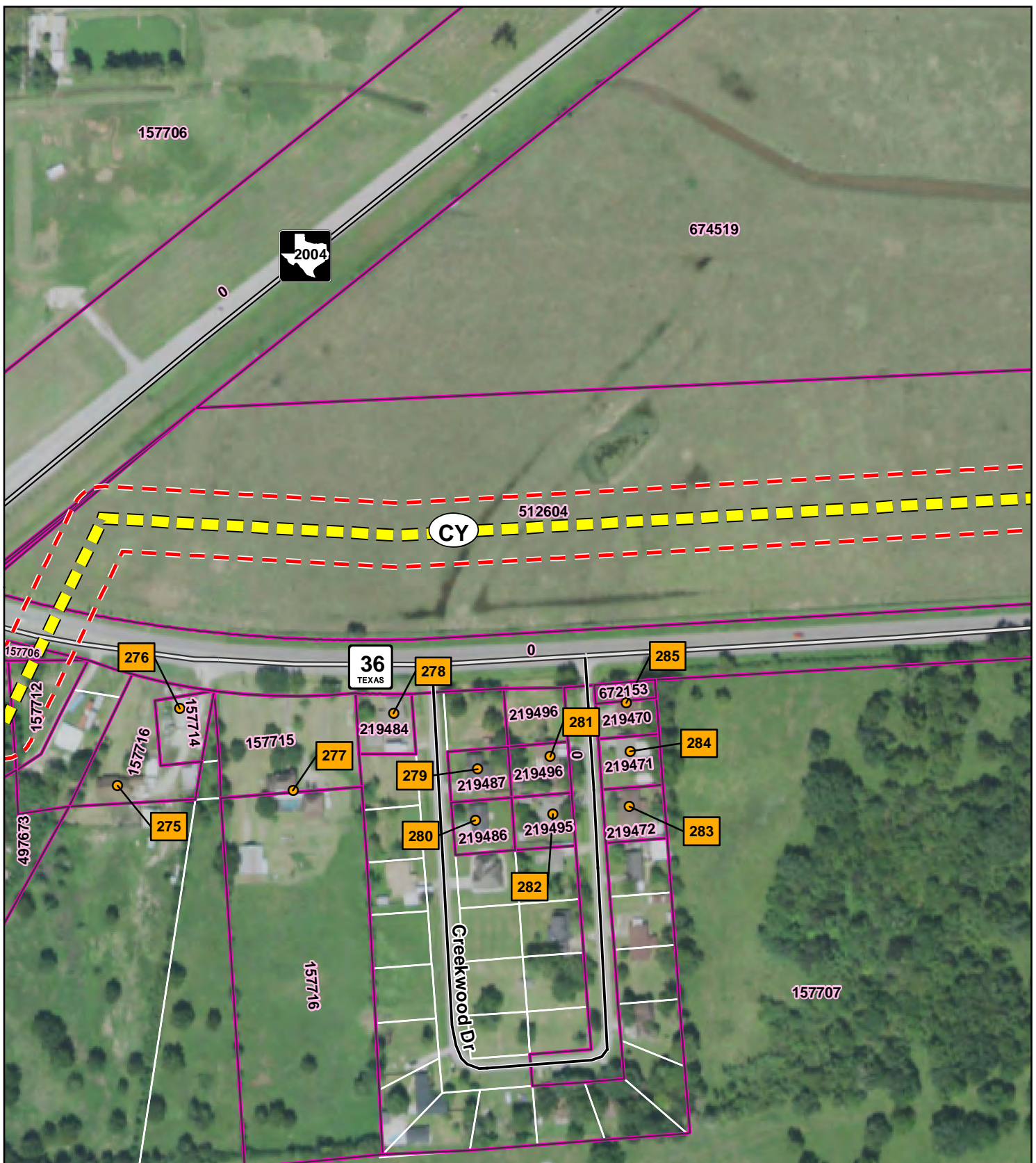
BAILEY TO JONES
CREEK PROJECT

**DIRECTLY AFFECTED
LANDOWNER MAPBOOK**

SHEET 387 OF 843



Date: 9/7/2018



Legend

-  Habitable Structure and Map ID
-  Proposed Transmission Line Segment and Node
-  Proposed Estimated Easement
-  Directly Affected Parcel
-  County Parcel
-  State Highway
-  FM Road
-  County / Local Road

0 100 200
Feet



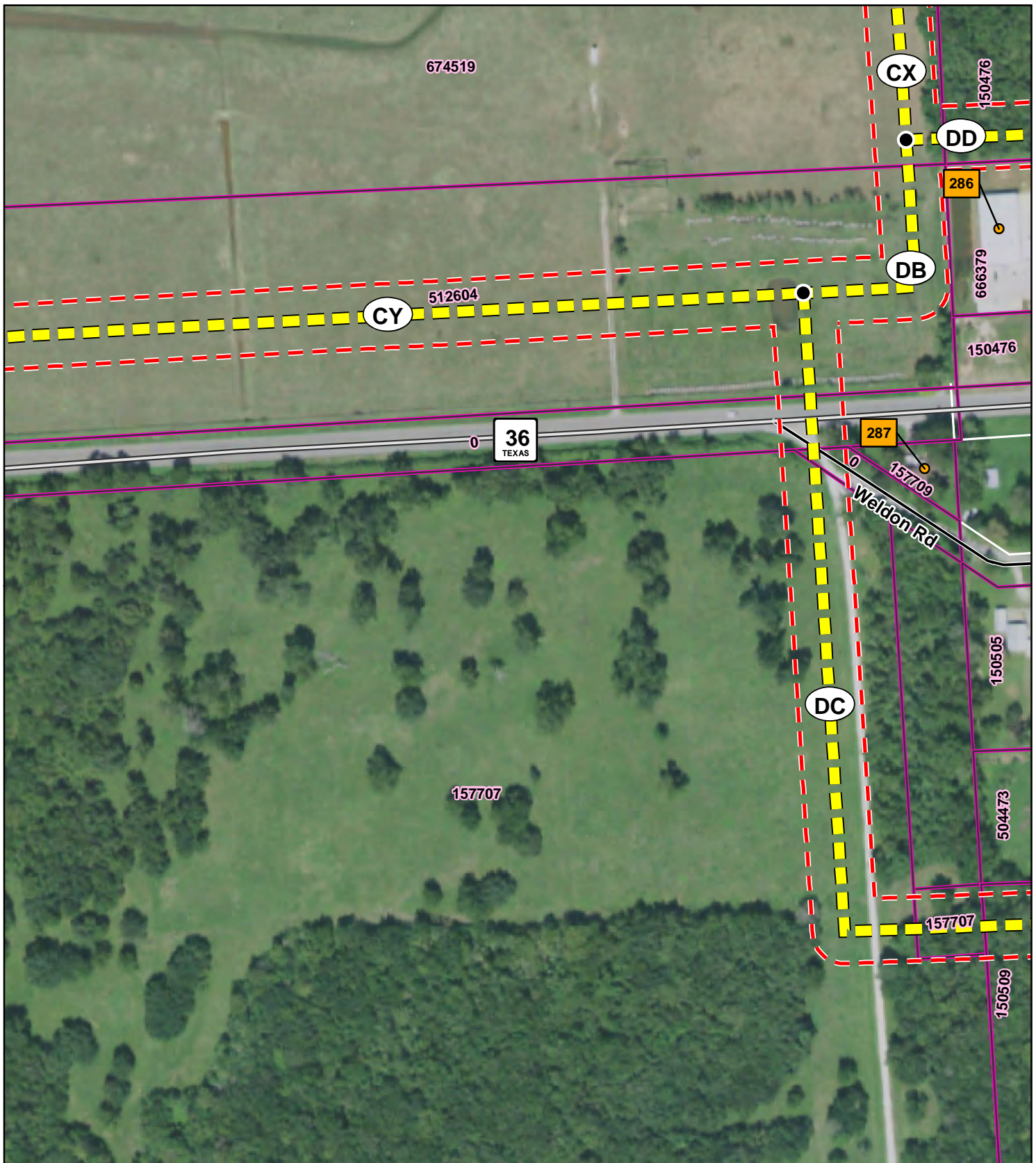
BAILEY TO JONES
CREEK PROJECT

**DIRECTLY AFFECTED
LANDOWNER MAPBOOK**

SHEET 388 OF 843



Date: 9/7/2018



Legend

- | | | | |
|---|---|---|---------------------|
|  | Habitable Structure and Map ID |  | County Parcel |
|  | Proposed Transmission Line Segment and Node |  | State Highway |
|  | Proposed Estimated Easement |  | FM Road |
|  | Directly Affected Parcel |  | County / Local Road |

0 100 200
Feet



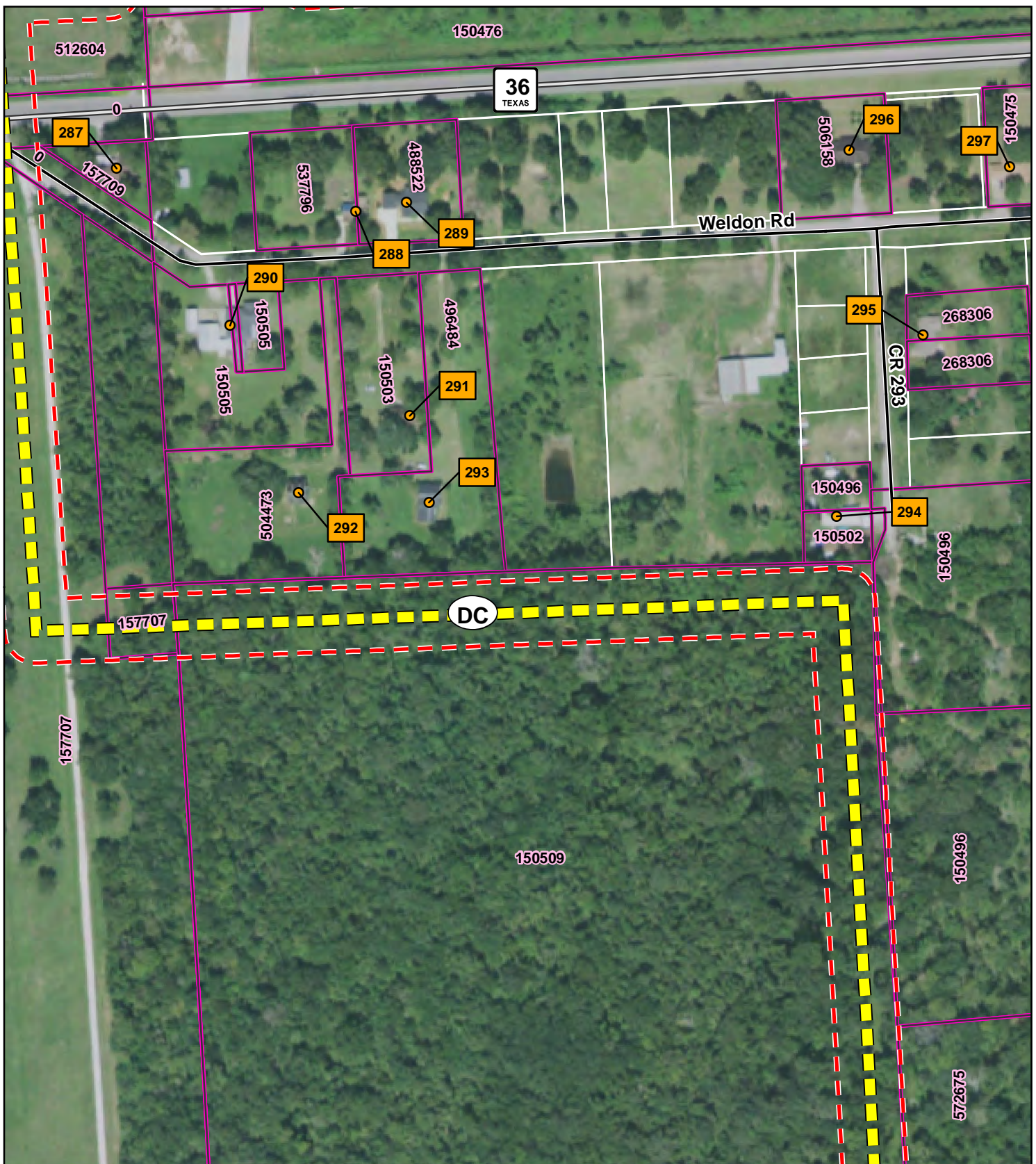
BAILEY TO JONES
CREEK PROJECT

**DIRECTLY AFFECTED
LANDOWNER MAPBOOK**

SHEET 389 OF 843



Date: 9/7/2018



Legend

- | | | | |
|--|---|--|---------------------|
| | Habitable Structure and Map ID | | County Parcel |
| | Proposed Transmission Line Segment and Node | | State Highway |
| | Proposed Estimated Easement | | FM Road |
| | Directly Affected Parcel | | County / Local Road |


0 100 200
Feet



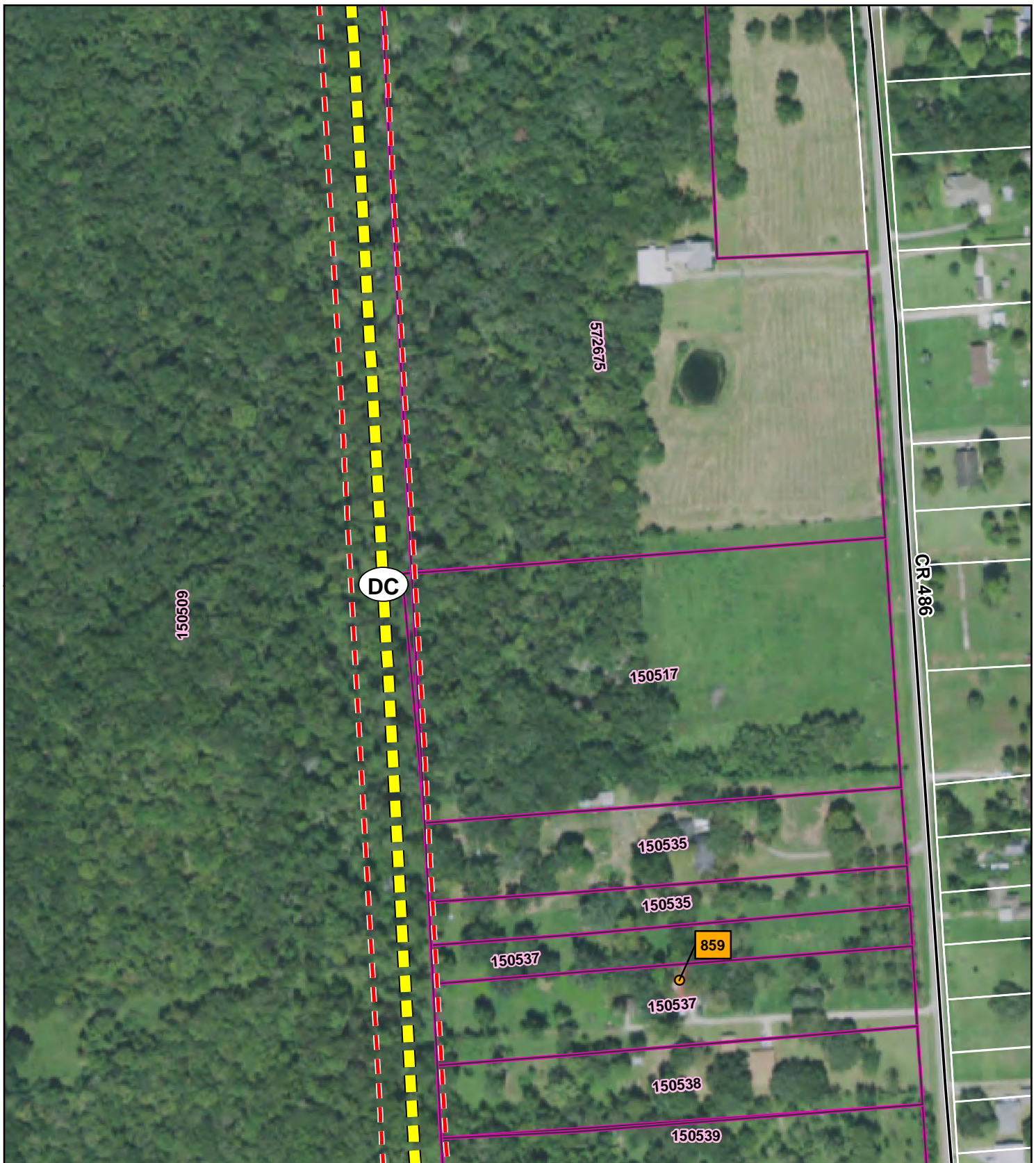
BAILEY TO JONES
CREEK PROJECT

**DIRECTLY AFFECTED
LANDOWNER MAPBOOK**

SHEET 390 OF 843



Date: 9/7/2018



Legend



Habitable Structure and Map ID



Proposed Transmission Line Segment and Node



Proposed Estimated Easement



Directly Affected Parcel



County Parcel



State Highway



FM Road



County / Local Road


0 100 200
Feet



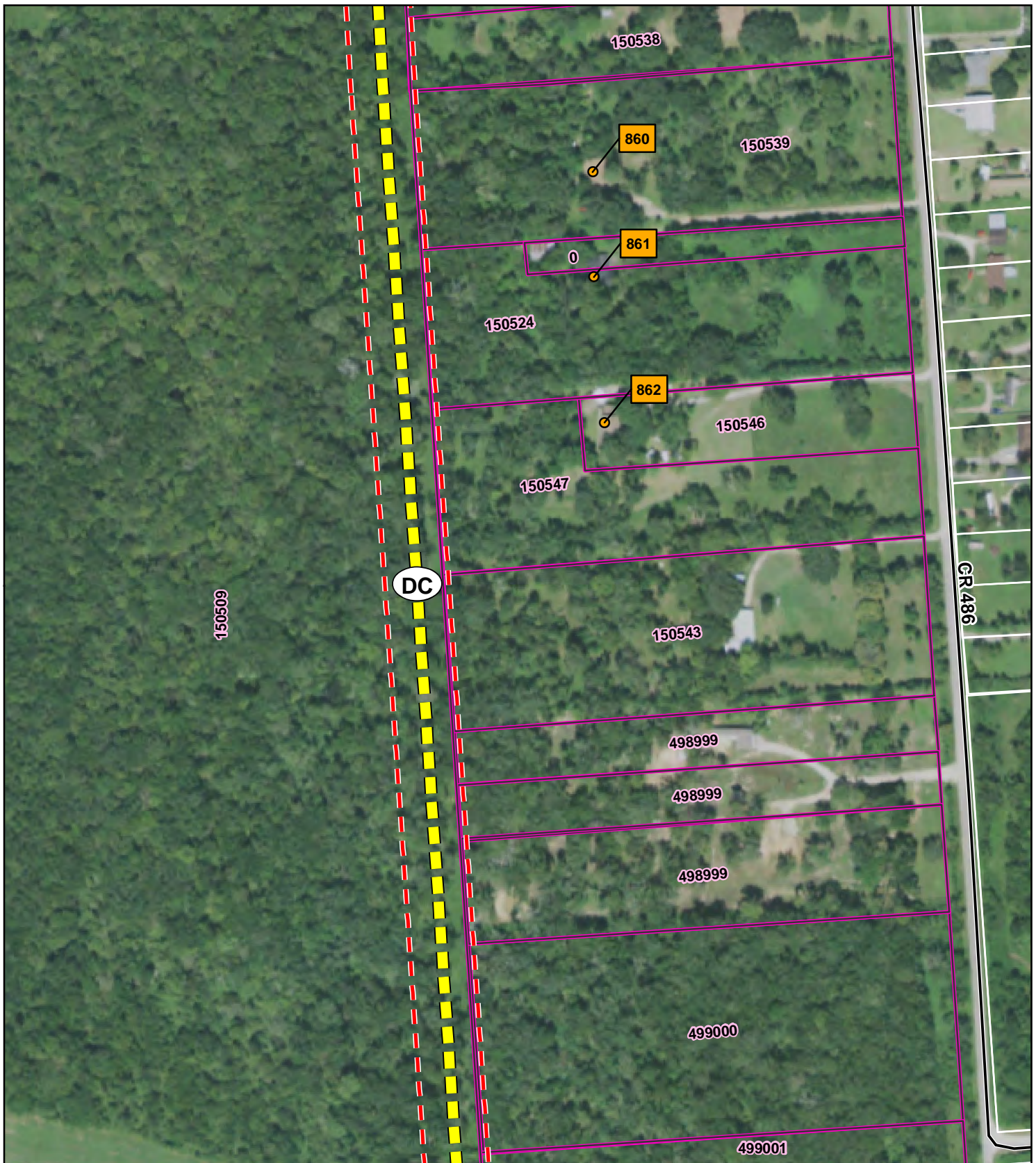
BAILEY TO JONES
CREEK PROJECT

**DIRECTLY AFFECTED
LANDOWNER MAPBOOK**

SHEET 391 OF 843



Date: 9/7/2018



Legend



Habitable Structure and Map ID



Proposed Transmission Line Segment and Node



Proposed Estimated Easement



Directly Affected Parcel



County Parcel



State Highway



FM Road

County / Local Road


0 100 200
Feet



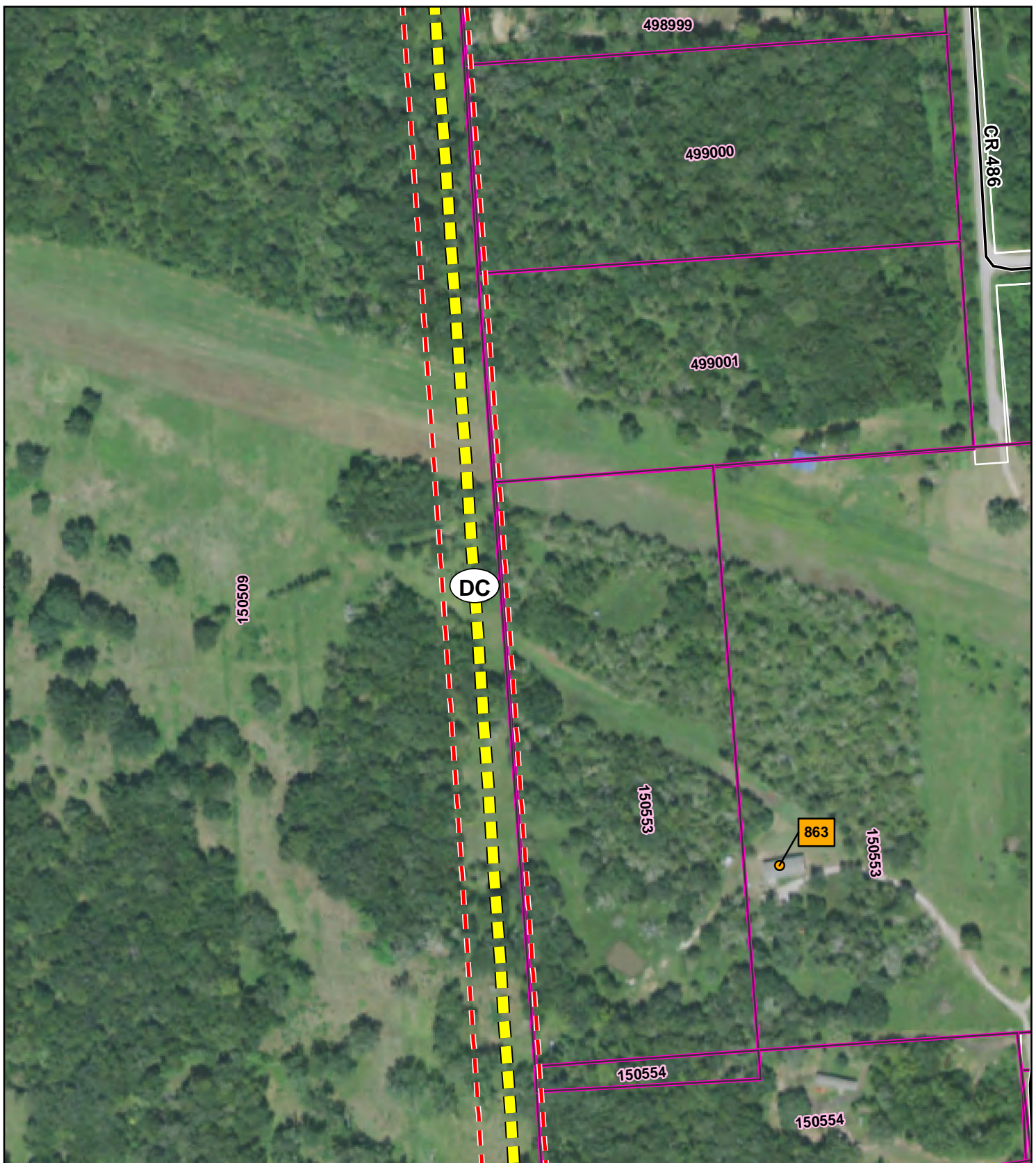
BAILEY TO JONES
CREEK PROJECT

**DIRECTLY AFFECTED
LANDOWNER MAPBOOK**

SHEET 392 OF 843



Date: 9/7/2018



Legend

- | | | | |
|---|---|---|---------------------|
|  | Habitable Structure and Map ID |  | County Parcel |
|  | Proposed Transmission Line Segment and Node |  | State Highway |
|  | Proposed Estimated Easement |  | FM Road |
|  | Directly Affected Parcel |  | County / Local Road |

0 100 200
Feet



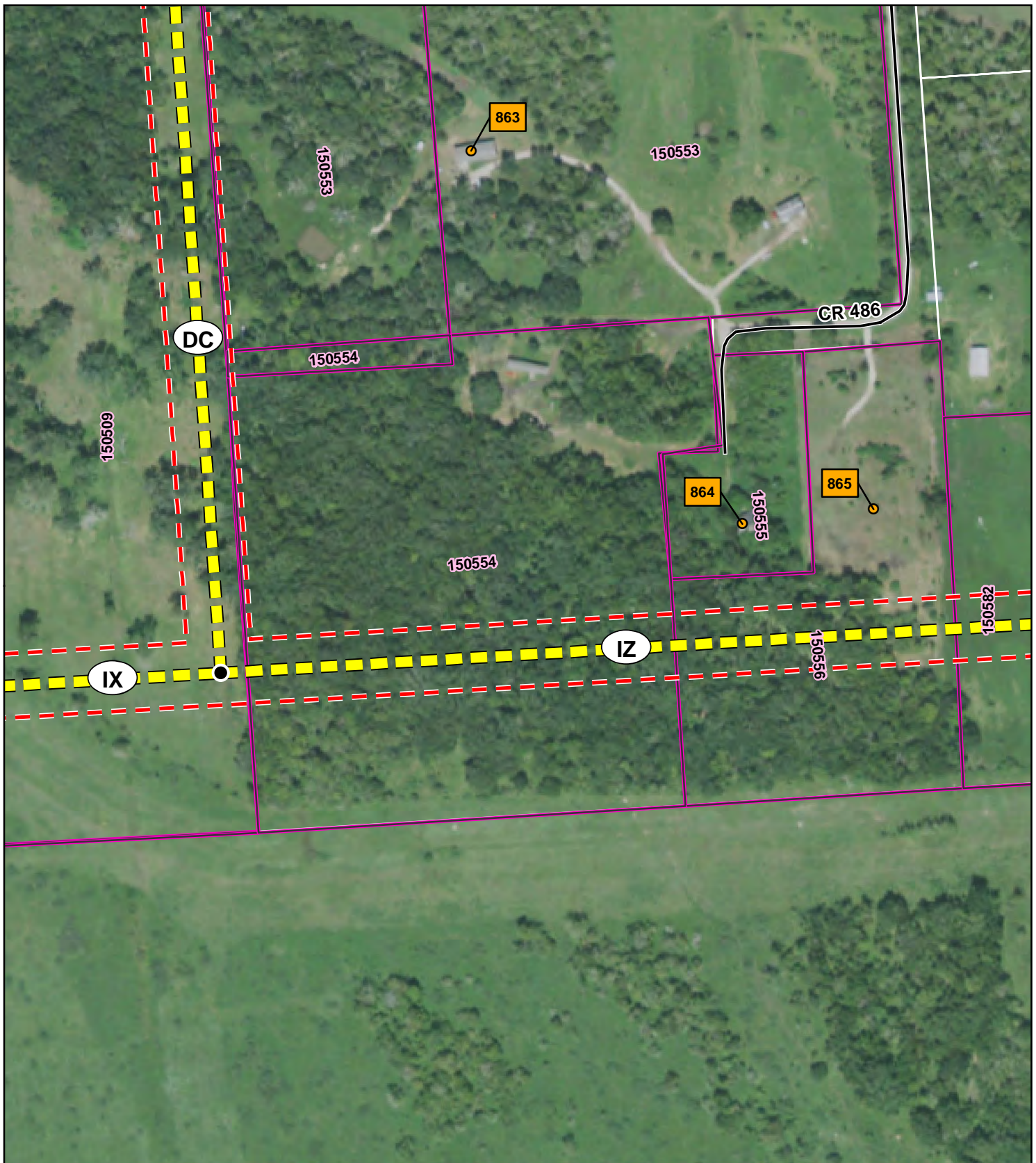
BAILEY TO JONES
CREEK PROJECT

**DIRECTLY AFFECTED
LANDOWNER MAPBOOK**

SHEET 393 OF 843



Date: 9/7/2018



Legend

- | | | | |
|---|---|---|---------------------|
|  | Habitable Structure and Map ID |  | County Parcel |
|  | Proposed Transmission Line Segment and Node |  | State Highway |
|  | Proposed Estimated Easement |  | FM Road |
|  | Directly Affected Parcel |  | County / Local Road |

0 100 200
Feet



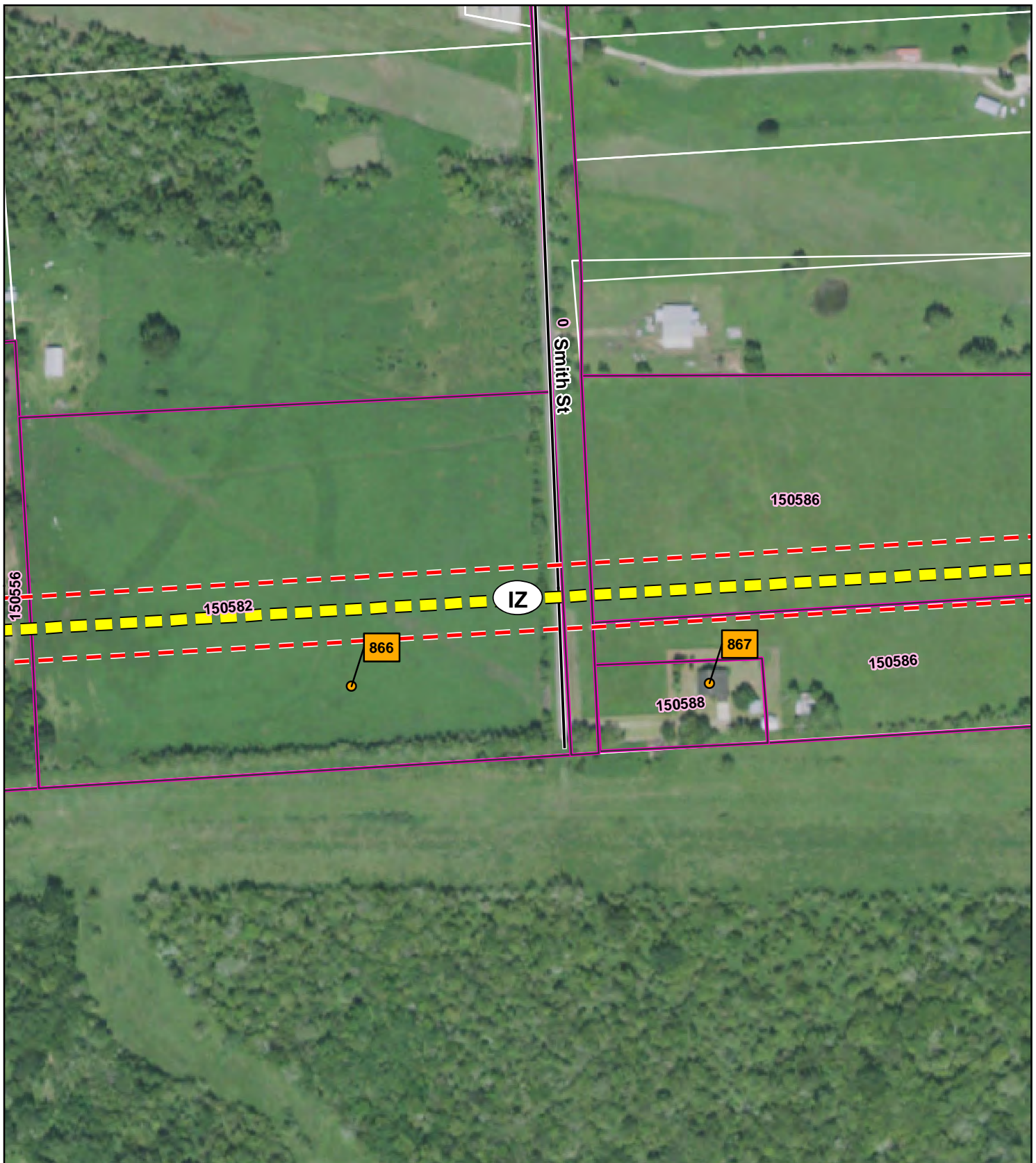
BAILEY TO JONES
CREEK PROJECT

**DIRECTLY AFFECTED
LANDOWNER MAPBOOK**

SHEET 394 OF 843



Date: 9/7/2018



Legend

- | | |
|---|---|
|  Habitable Structure and Map ID |  County Parcel |
|  Proposed Transmission Line Segment and Node |  State Highway |
|  Proposed Estimated Easement |  FM Road |
|  Directly Affected Parcel |  County / Local Road |

0 100 200
Feet



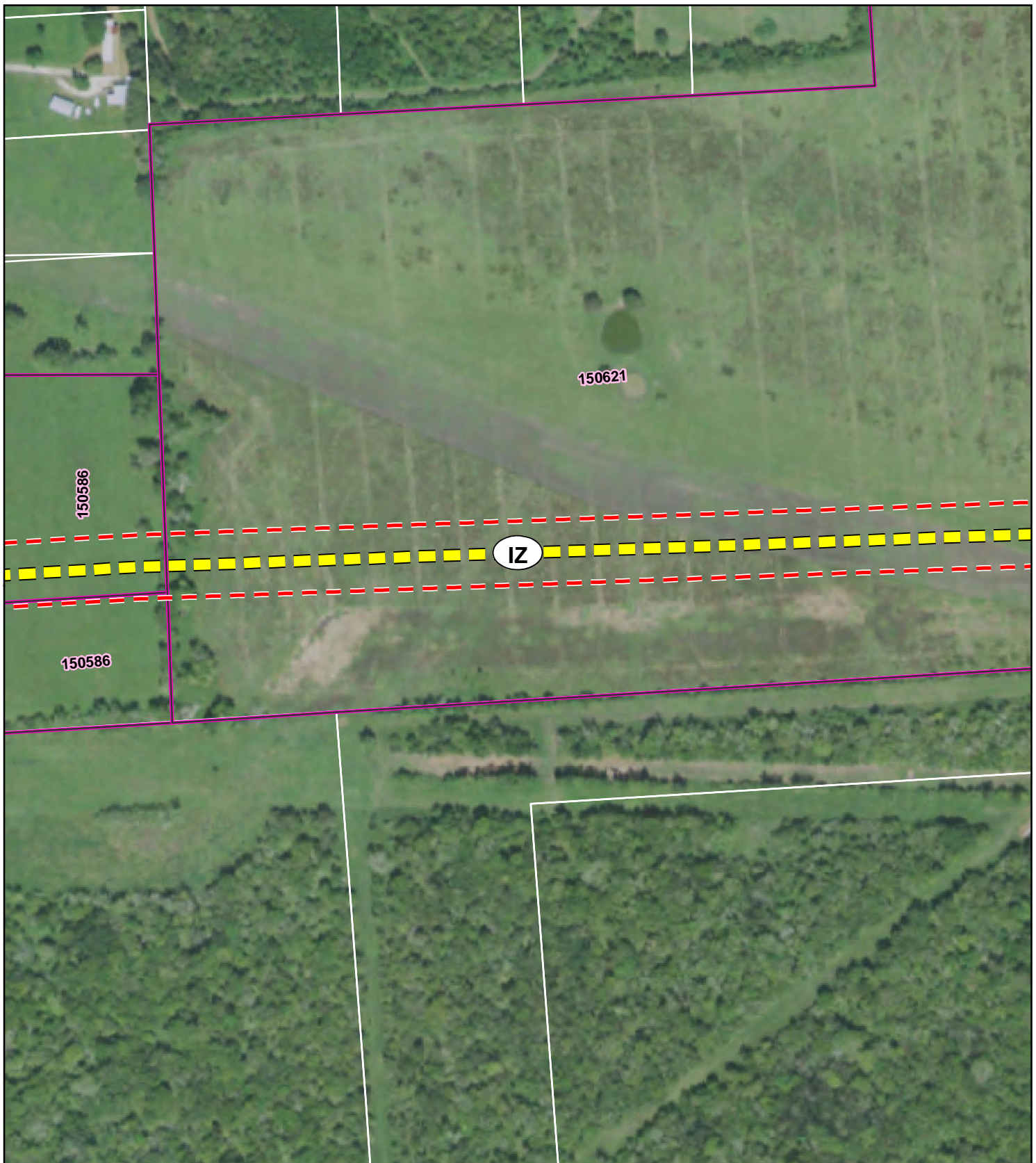
BAILEY TO JONES
CREEK PROJECT

**DIRECTLY AFFECTED
LANDOWNER MAPBOOK**

SHEET 395 OF 843



Date: 9/7/2018



Legend

-  Habitable Structure and Map ID
-  Proposed Transmission Line Segment and Node
-  Proposed Estimated Easement
-  Directly Affected Parcel
-  County Parcel
-  State Highway
-  FM Road
-  County / Local Road


0 100 200
Feet



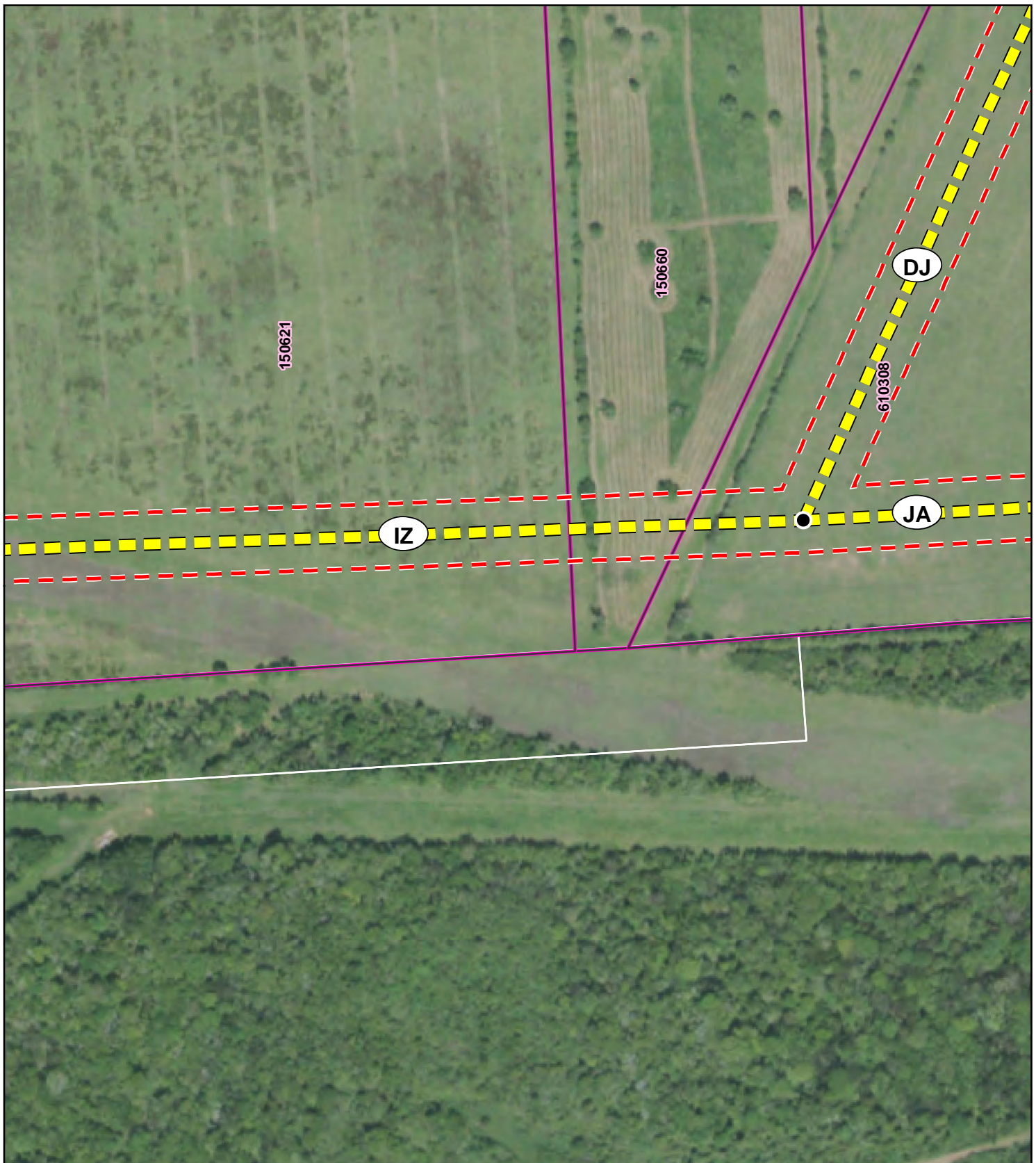
BAILEY TO JONES
CREEK PROJECT

**DIRECTLY AFFECTED
LANDOWNER MAPBOOK**

SHEET 396 OF 843



Date: 9/7/2018



Legend

- | | |
|---|---|
|  Habitable Structure and Map ID |  County Parcel |
|  Proposed Transmission Line Segment and Node |  State Highway |
|  Proposed Estimated Easement |  FM Road |
|  Directly Affected Parcel |  County / Local Road |

0 100 200
Feet



BAILEY TO JONES
CREEK PROJECT

**DIRECTLY AFFECTED
LANDOWNER MAPBOOK**

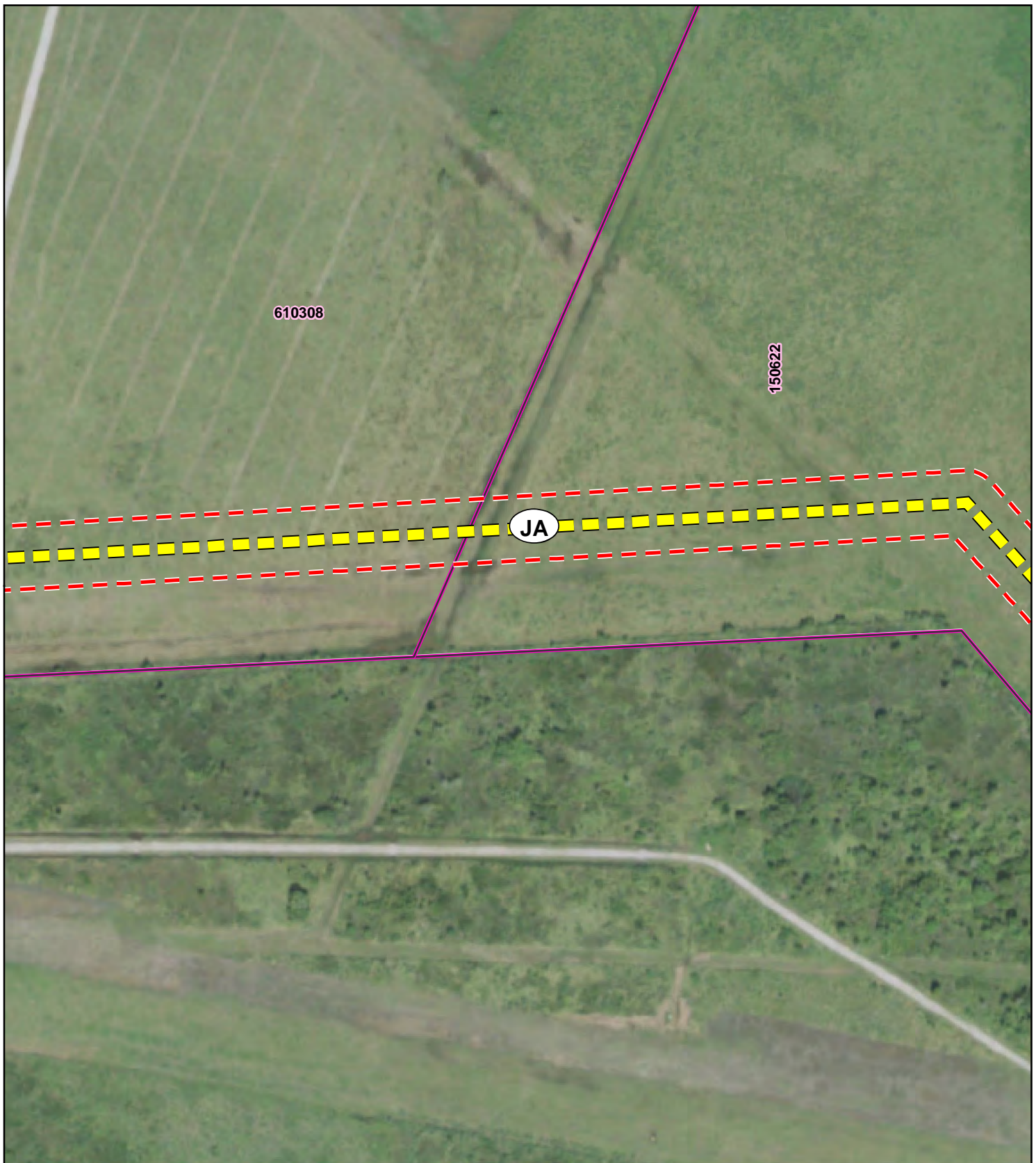
SHEET 397 OF 843



Date: 9/7/2018



Legend Habitat Structure and Map ID Proposed Transmission Line Segment and Node Proposed Estimated Easement Directly Affected Parcel		County Parcel State Highway FM Road County / Local Road	0 100 200 Feet 	BAILEY TO JONES CREEK PROJECT DIRECTLY AFFECTED LANDOWNER MAPBOOK SHEET 398 OF 843
---	--	--	-----------------------	--



Legend

- | | |
|---|---|
|  Habitable Structure and Map ID |  County Parcel |
|  Proposed Transmission Line Segment and Node |  State Highway |
|  Proposed Estimated Easement |  FM Road |
|  Directly Affected Parcel |  County / Local Road |

0 100 200
Feet



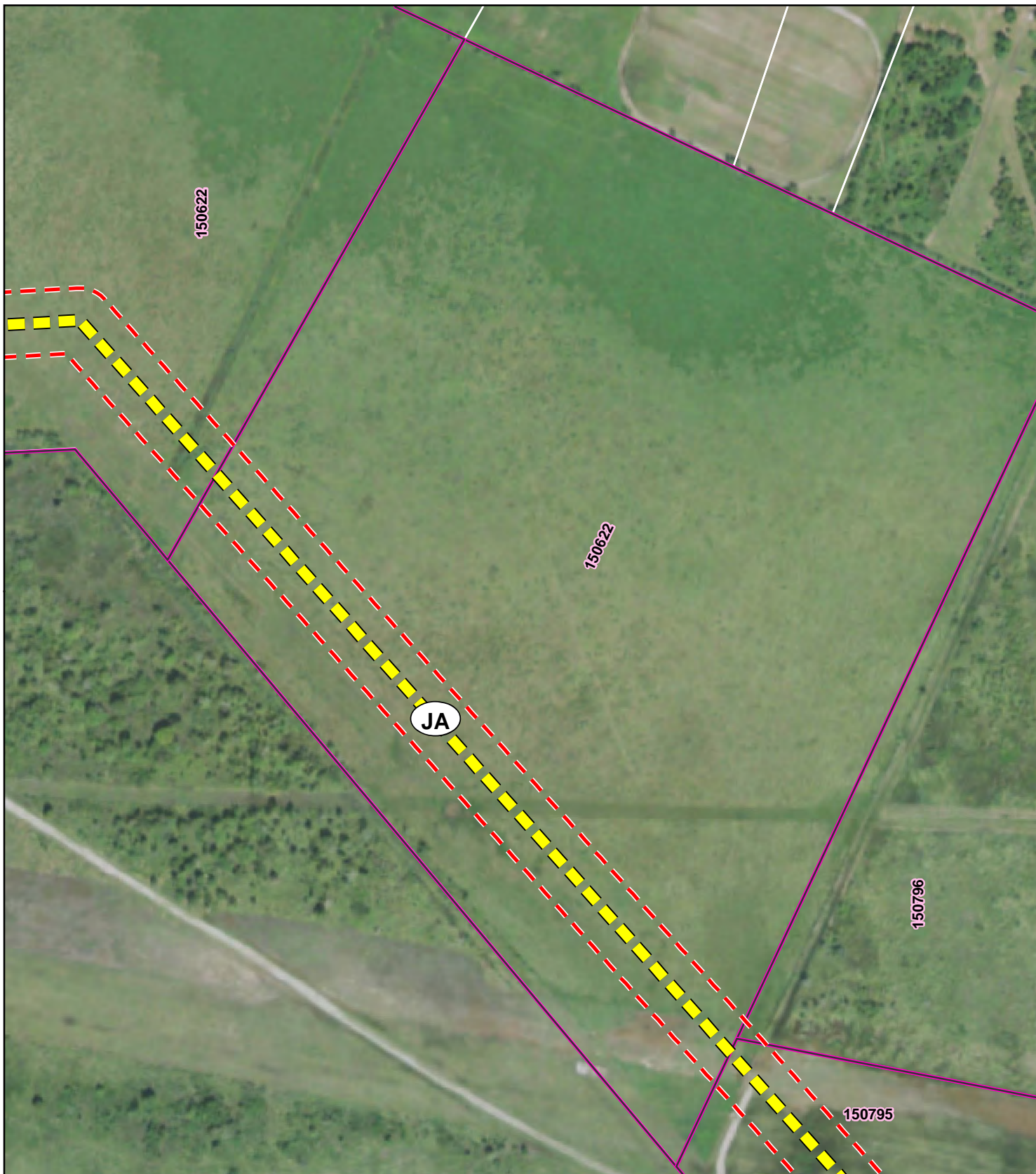
BAILEY TO JONES
CREEK PROJECT

**DIRECTLY AFFECTED
LANDOWNER MAPBOOK**

SHEET 399 OF 843



Date: 9/7/2018



Legend



Habitable Structure and Map ID



Proposed Transmission Line Segment and Node



Proposed Estimated Easement



Directly Affected Parcel



County Parcel



State Highway



FM Road



County / Local Road

0 100 200
Feet



BAILEY TO JONES
CREEK PROJECT

**DIRECTLY AFFECTED
LANDOWNER MAPBOOK**

SHEET 400 OF 843



Date: 9/7/2018