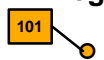









Legend

- | | | | |
|---|---|---|---------------------|
|  | Habitat Structure and Map ID |  | County Parcel |
|  | Proposed Transmission Line Segment and Node |  | State Highway |
|  | Proposed Estimated Easement |  | FM Road |
|  | Directly Affected Parcel |  | County / Local Road |


0 100 200
Feet



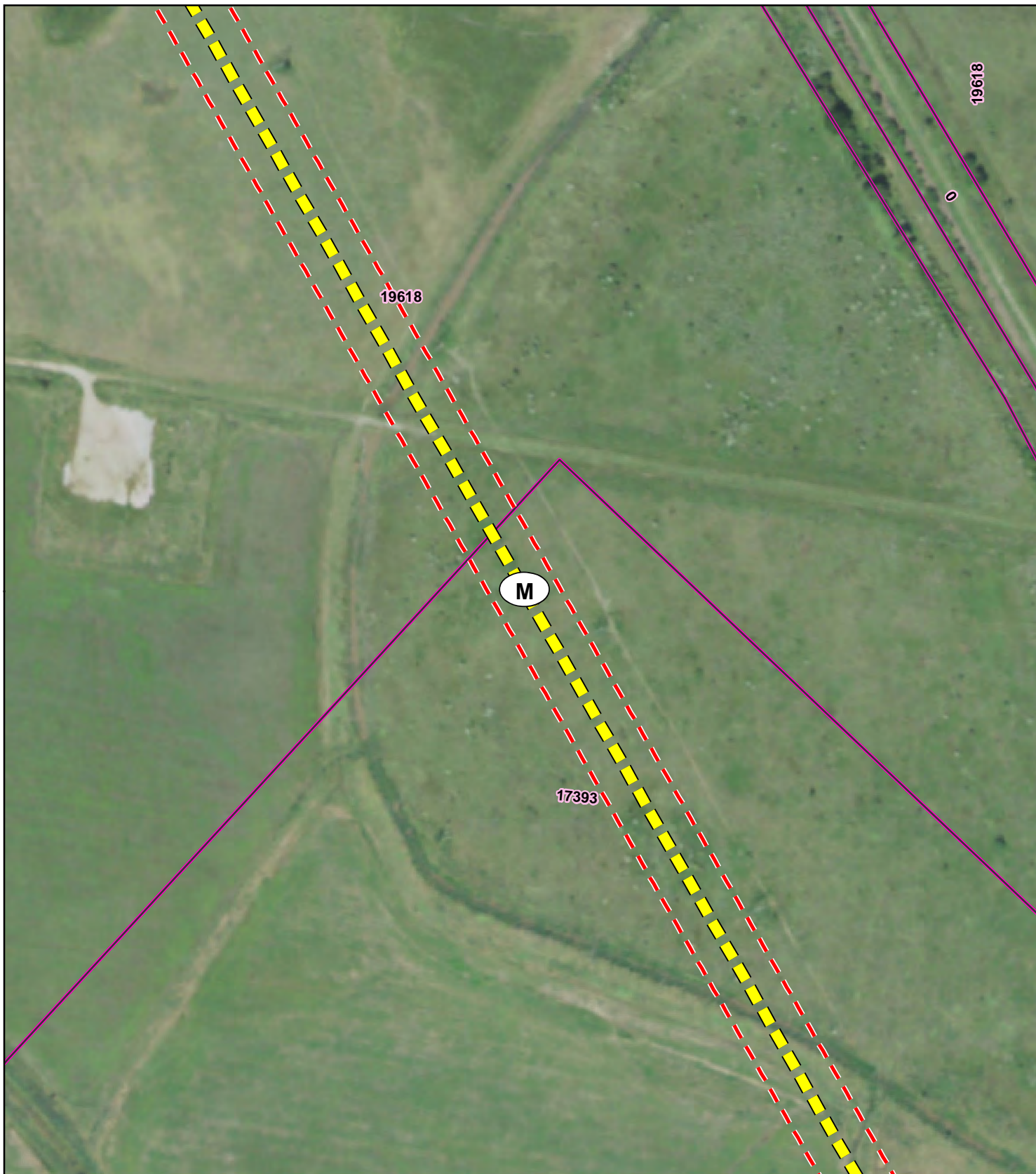
BAILEY TO JONES
CREEK PROJECT

**DIRECTLY AFFECTED
LANDOWNER MAPBOOK**

SHEET 201 OF 843



Date: 9/7/2018



Legend

- | | | | |
|--|---|--|---------------------|
| | Habitat Structure and Map ID | | County Parcel |
| | Proposed Transmission Line Segment and Node | | State Highway |
| | Proposed Estimated Easement | | FM Road |
| | Directly Affected Parcel | | County / Local Road |

0 100 200
Feet



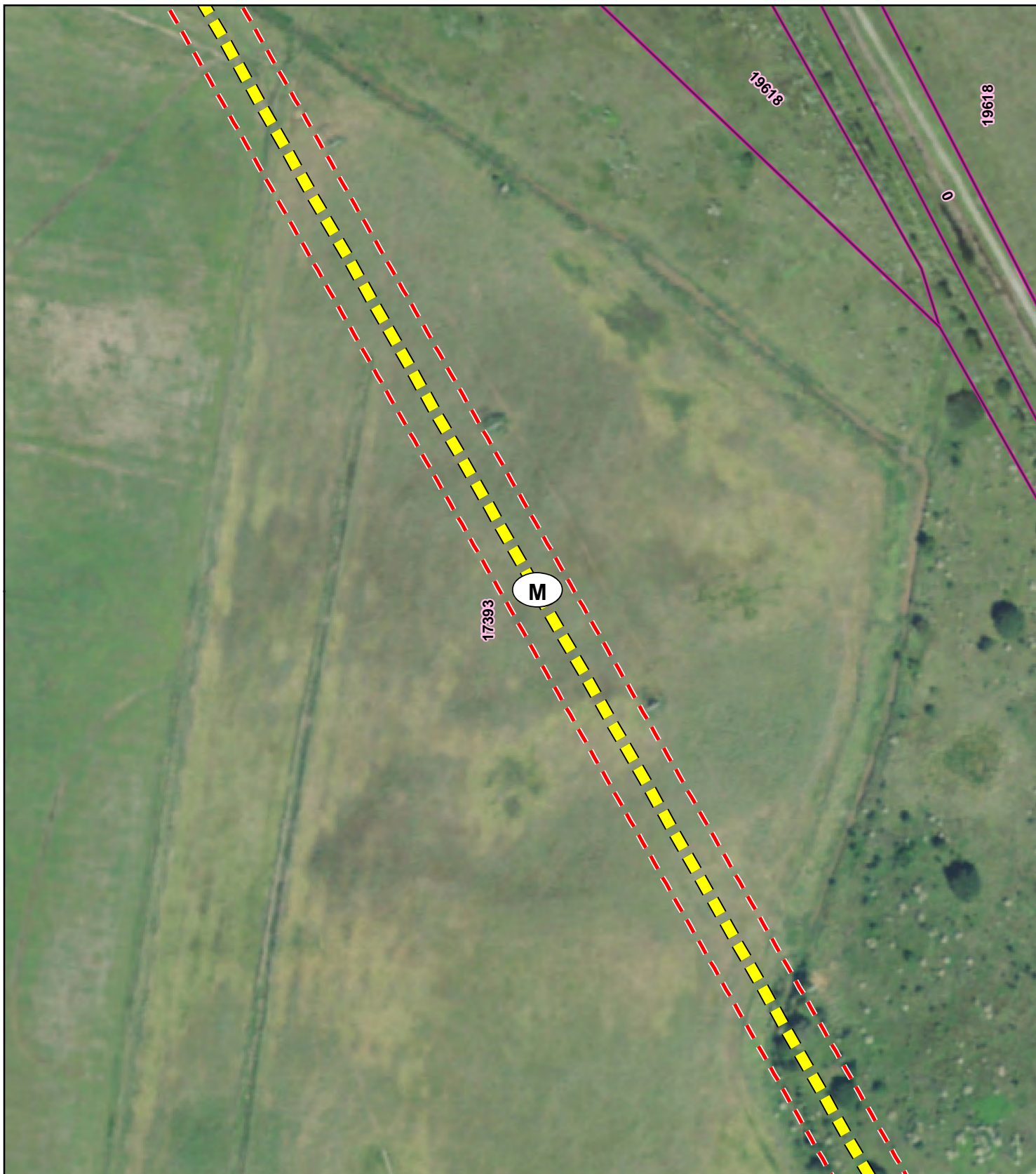
BAILEY TO JONES
CREEK PROJECT

**DIRECTLY AFFECTED
LANDOWNER MAPBOOK**

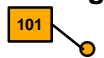







SHEET 202 OF 843



Date: 9/7/2018



Legend

- | | | | |
|---|---|---|---------------------|
|  | Habitat Structure and Map ID |  | County Parcel |
|  | Proposed Transmission Line Segment and Node |  | State Highway |
|  | Proposed Estimated Easement |  | FM Road |
|  | Directly Affected Parcel |  | County / Local Road |

0 100 200
Feet



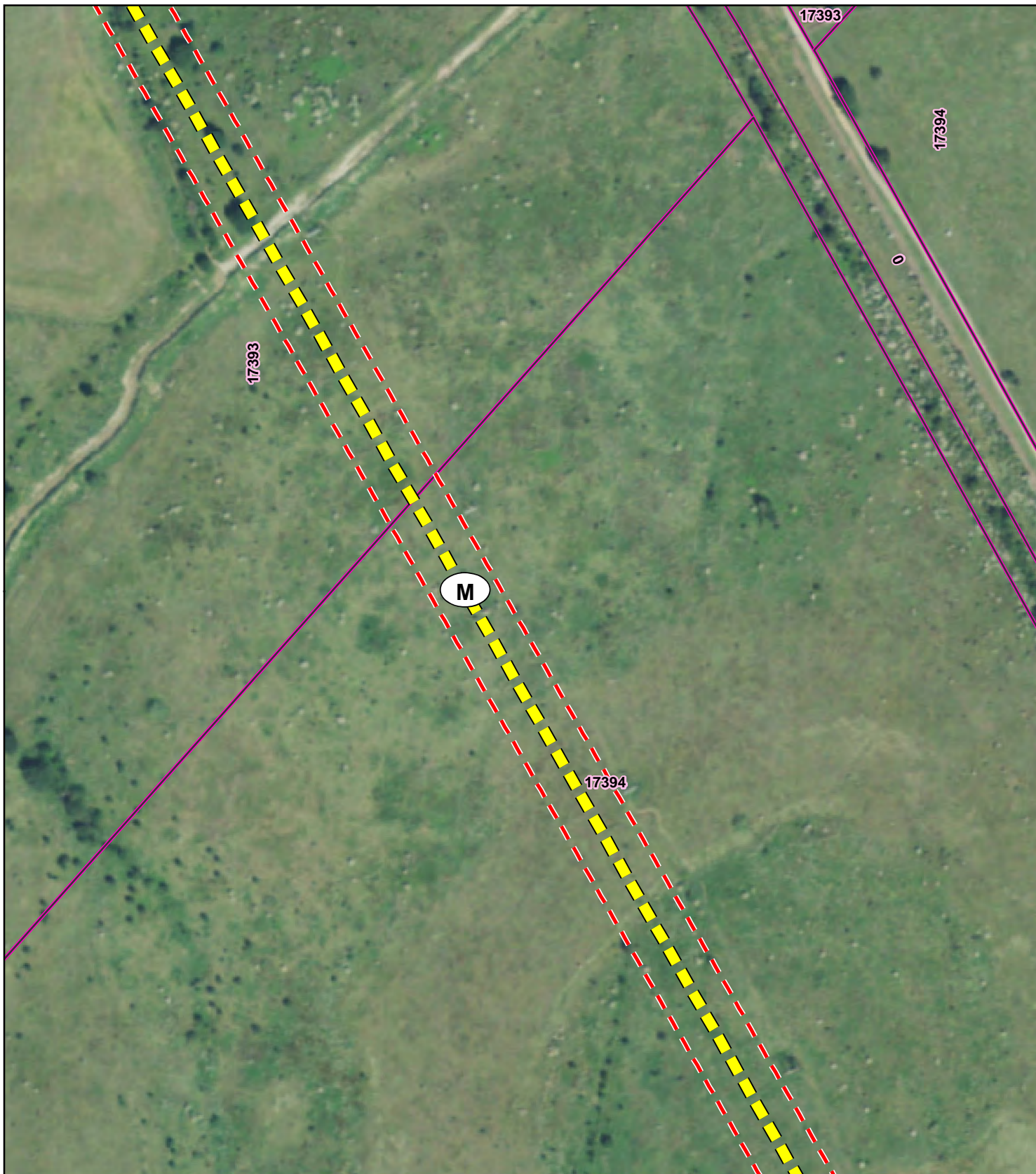
BAILEY TO JONES
CREEK PROJECT

**DIRECTLY AFFECTED
LANDOWNER MAPBOOK**

SHEET 203 OF 843



Date: 9/7/2018



Legend



Habitable Structure and Map ID



Proposed Transmission Line Segment and Node



Proposed Estimated Easement



Directly Affected Parcel



County Parcel



State Highway



FM Road



County / Local Road

0 100 200
Feet



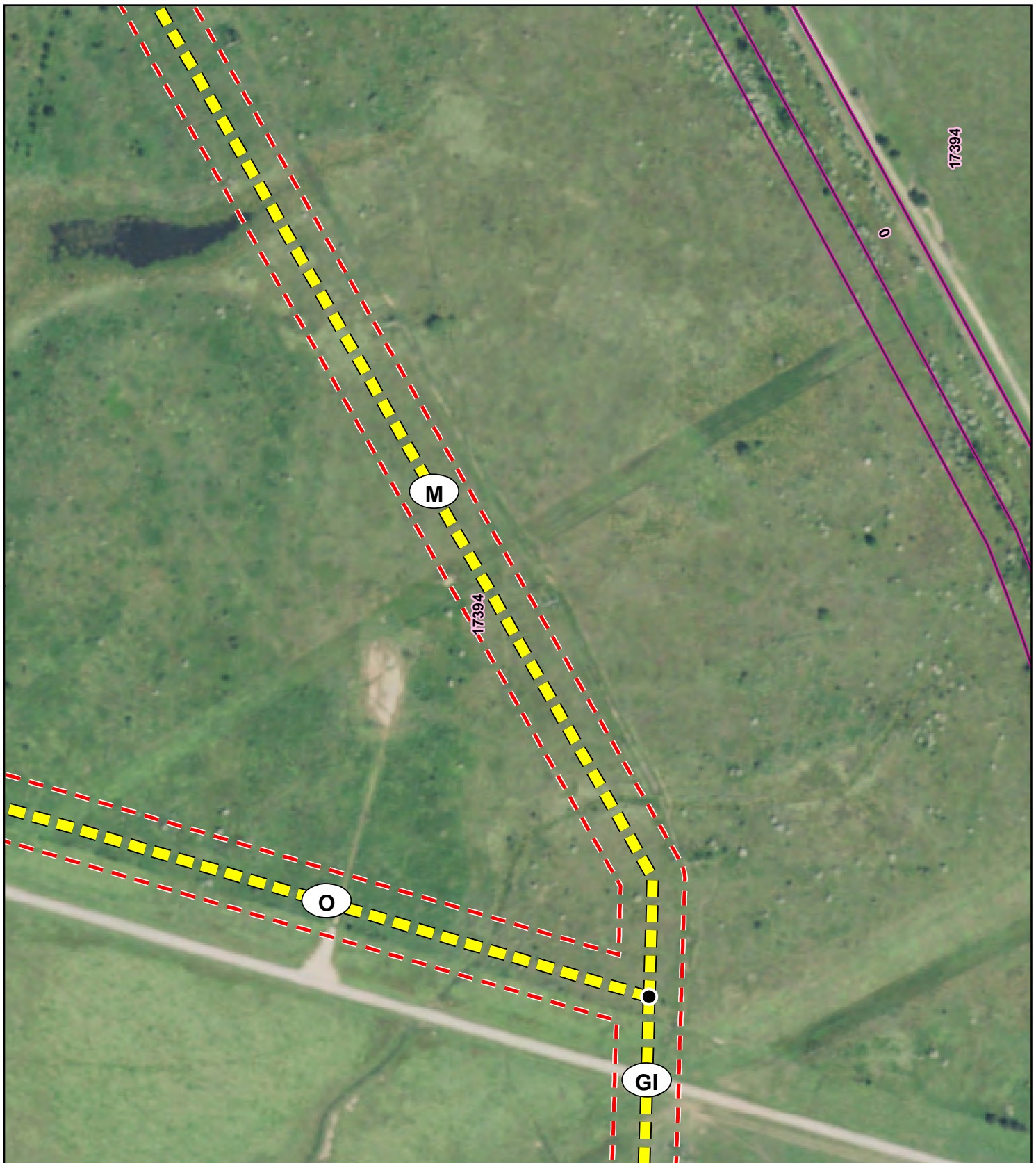
BAILEY TO JONES
CREEK PROJECT

**DIRECTLY AFFECTED
LANDOWNER MAPBOOK**

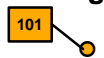







SHEET 204 OF 843



Date: 9/7/2018



Legend

- | | | | |
|---|---|---|---------------------|
|  | Habitable Structure and Map ID |  | County Parcel |
|  | Proposed Transmission Line Segment and Node |  | State Highway |
|  | Proposed Estimated Easement |  | FM Road |
|  | Directly Affected Parcel |  | County / Local Road |


0 100 200
Feet



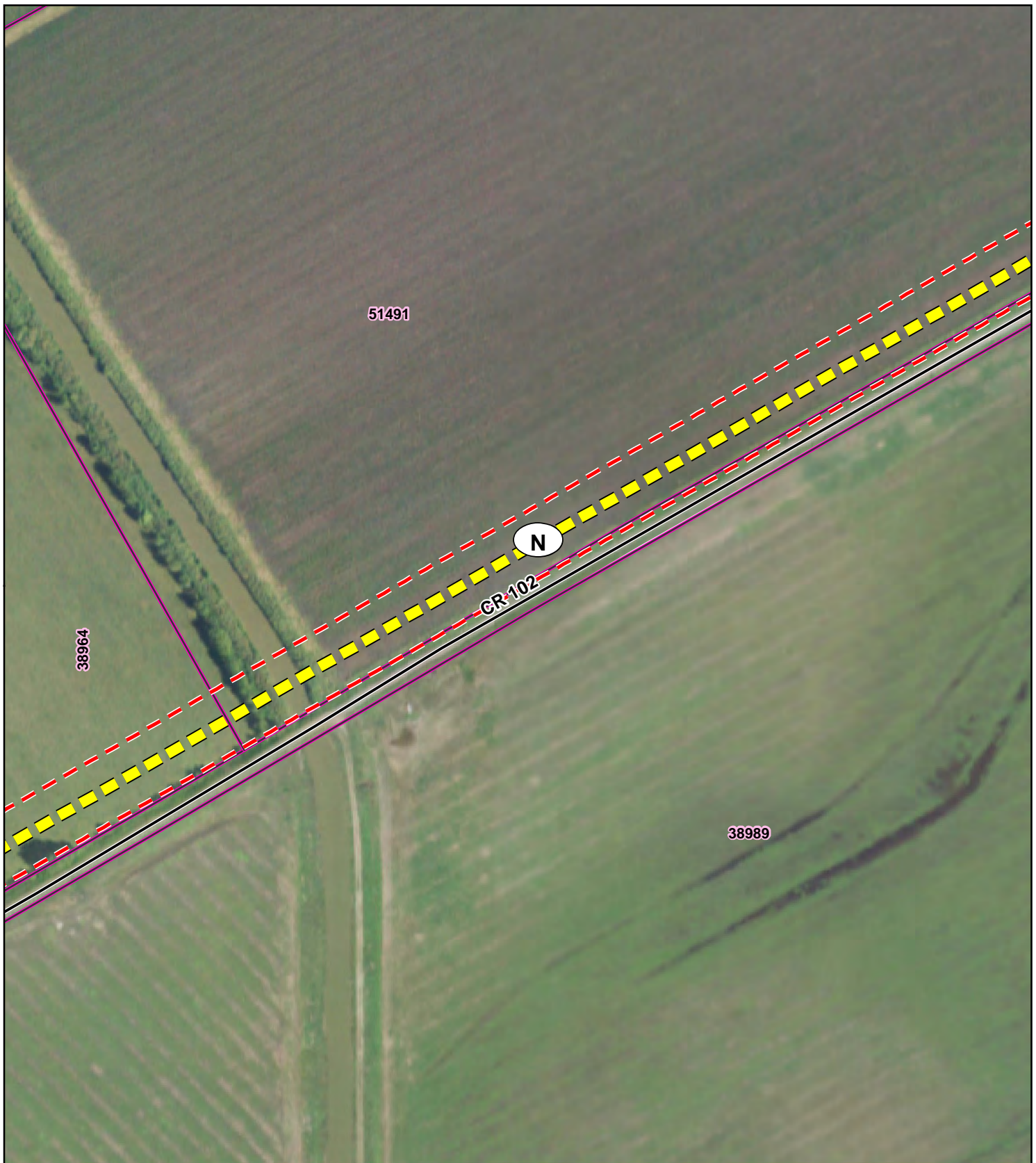
BAILEY TO JONES
CREEK PROJECT

**DIRECTLY AFFECTED
LANDOWNER MAPBOOK**

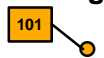







SHEET 205 OF 843



Date: 9/7/2018



Legend

- | | | | |
|---|---|---|---------------------|
|  | Habitat Structure and Map ID |  | County Parcel |
|  | Proposed Transmission Line Segment and Node |  | State Highway |
|  | Proposed Estimated Easement |  | FM Road |
|  | Directly Affected Parcel |  | County / Local Road |


0 100 200
Feet



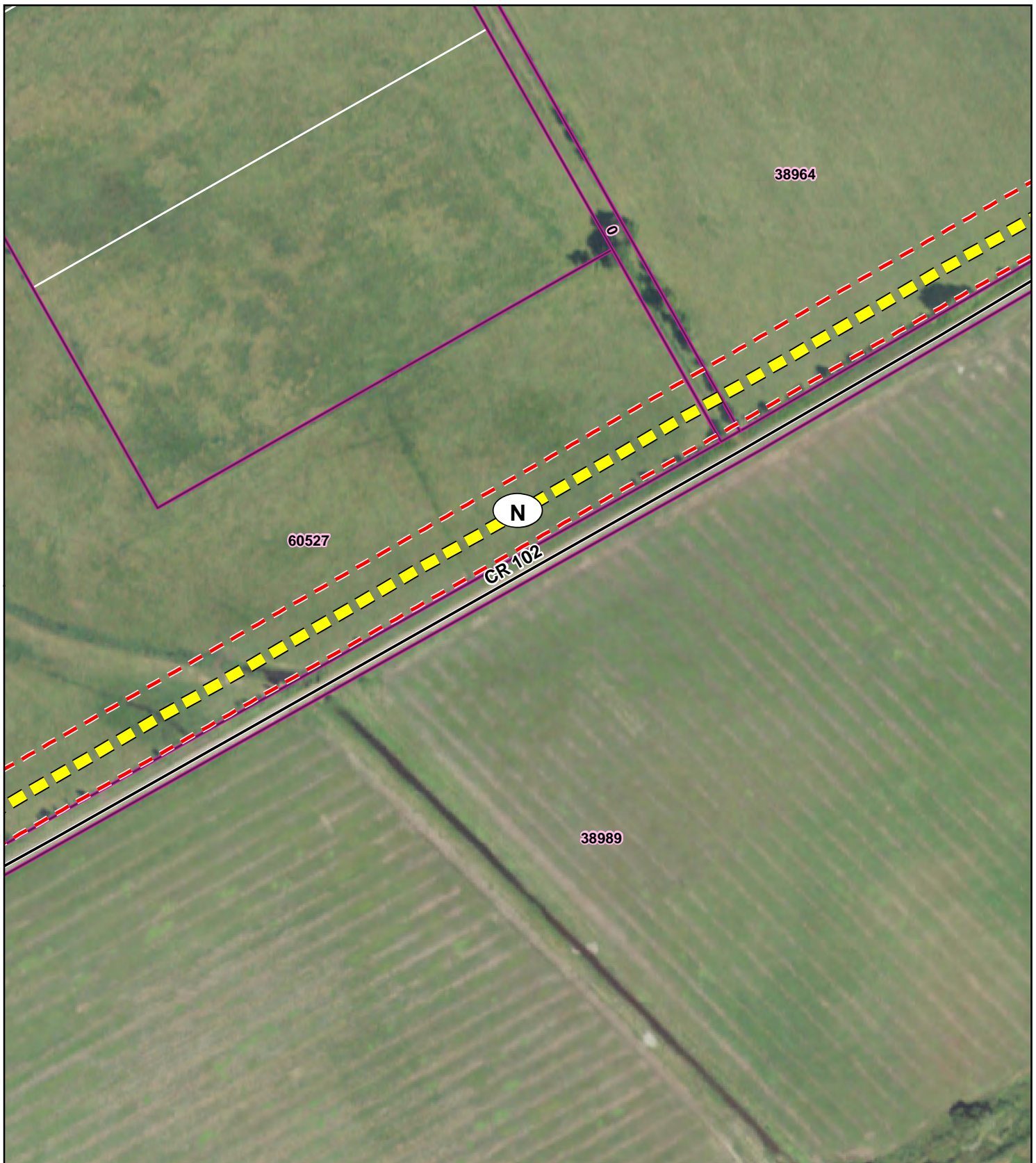
BAILEY TO JONES
CREEK PROJECT

**DIRECTLY AFFECTED
LANDOWNER MAPBOOK**

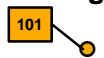







SHEET 206 OF 843



Date: 9/7/2018



Legend

- | | | | |
|---|---|---|---------------------|
|  | Habitable Structure and Map ID |  | County Parcel |
|  | Proposed Transmission Line Segment and Node |  | State Highway |
|  | Proposed Estimated Easement |  | FM Road |
|  | Directly Affected Parcel |  | County / Local Road |


0 100 200
Feet



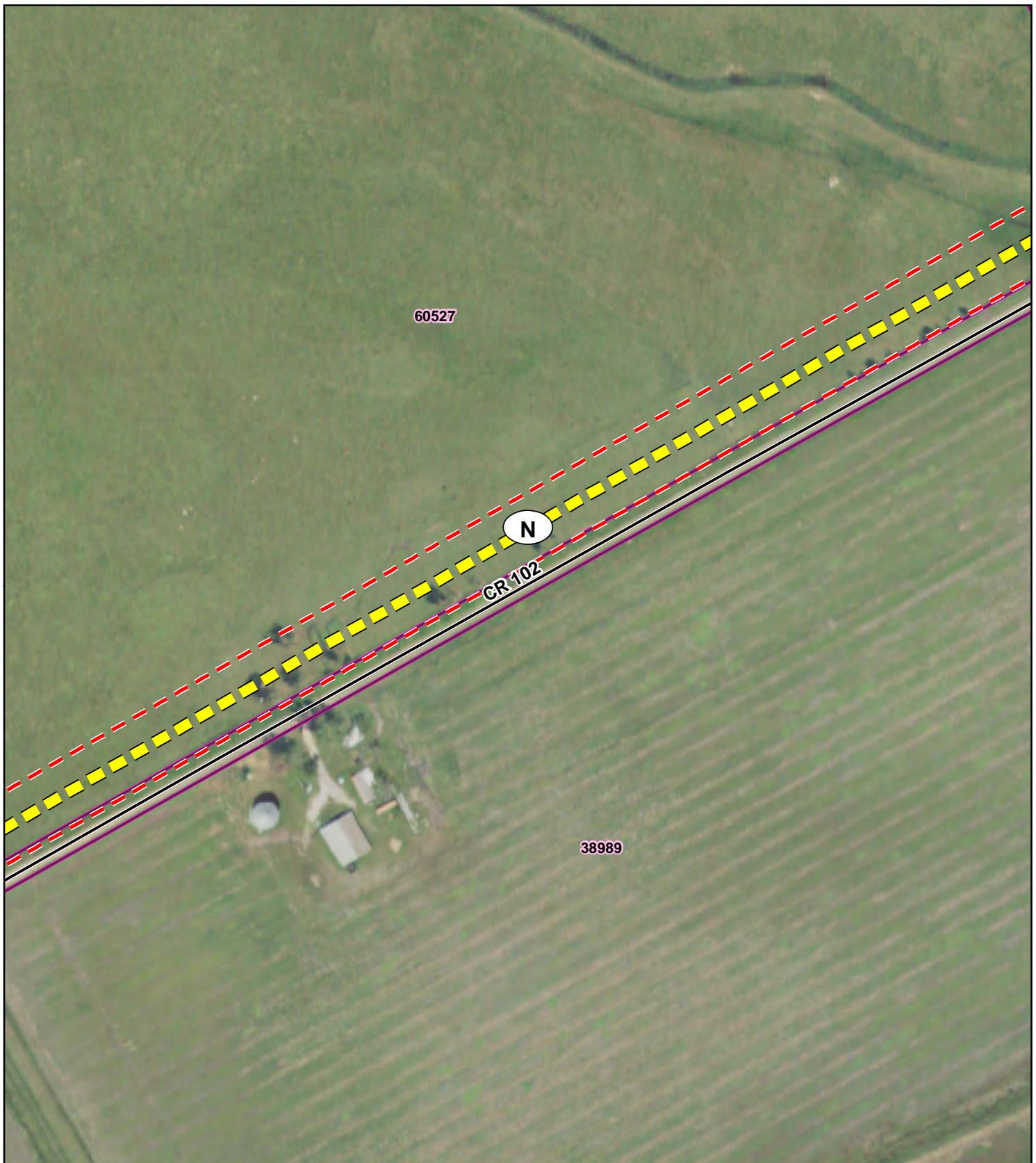
BAILEY TO JONES
CREEK PROJECT

**DIRECTLY AFFECTED
LANDOWNER MAPBOOK**

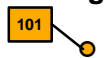







SHEET 207 OF 843



Date: 9/7/2018



Legend

- | | | | |
|---|---|---|---------------------|
|  | Habitable Structure and Map ID |  | County Parcel |
|  | Proposed Transmission Line Segment and Node |  | State Highway |
|  | Proposed Estimated Easement |  | FM Road |
|  | Directly Affected Parcel |  | County / Local Road |


0 100 200
Feet



BAILEY TO JONES
CREEK PROJECT

**DIRECTLY AFFECTED
LANDOWNER MAPBOOK**

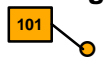







SHEET 208 OF 843



Date: 9/7/2018



Legend

- | | | | |
|---|---|---|---------------------|
|  | Habitat Structure and Map ID |  | County Parcel |
|  | Proposed Transmission Line Segment and Node |  | State Highway |
|  | Proposed Estimated Easement |  | FM Road |
|  | Directly Affected Parcel |  | County / Local Road |


0 100 200
Feet



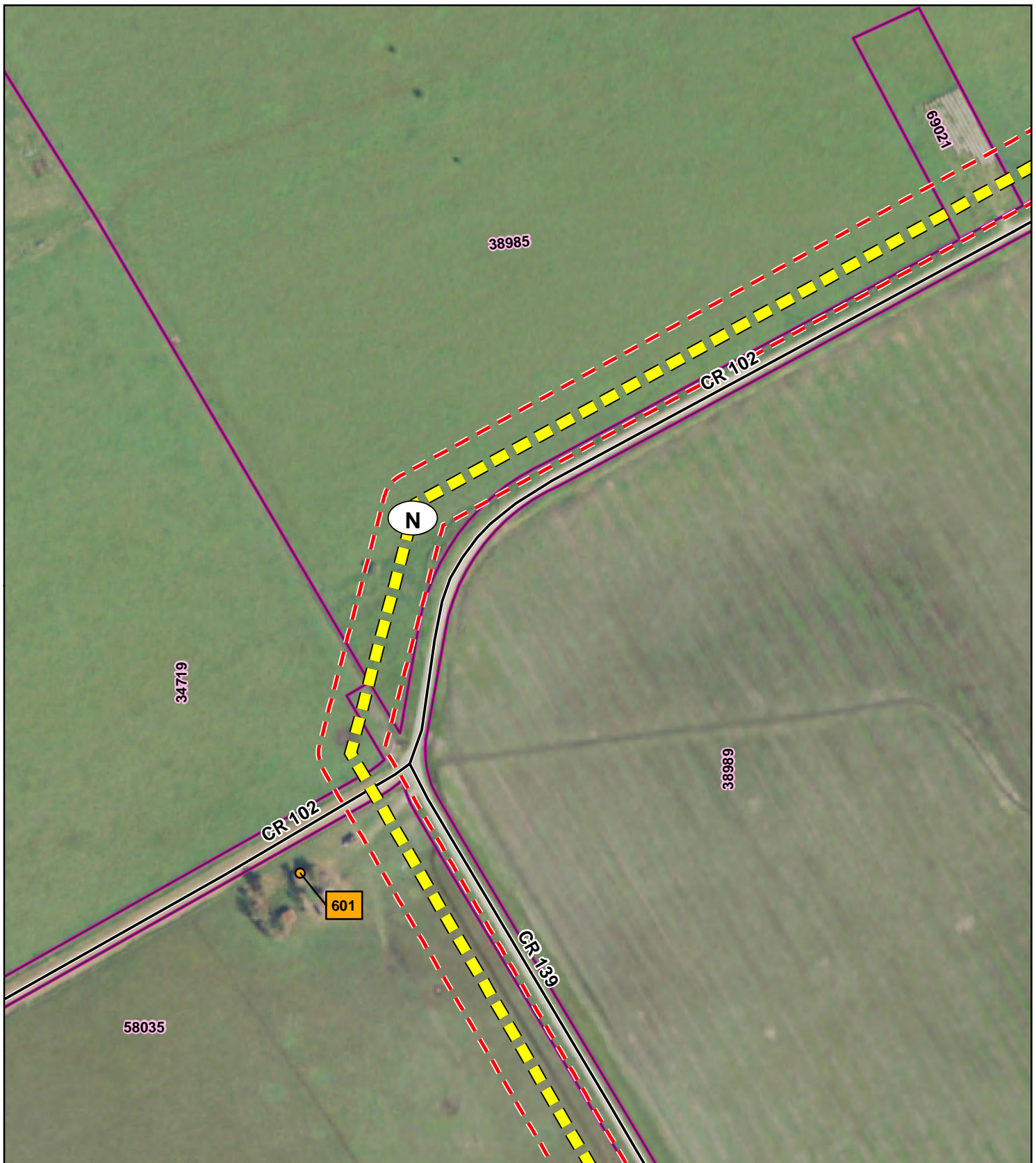
BAILEY TO JONES
CREEK PROJECT

**DIRECTLY AFFECTED
LANDOWNER MAPBOOK**

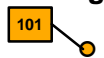







SHEET 209 OF 843



Date: 9/7/2018



Legend

-  Habitable Structure and Map ID
-  Proposed Transmission Line Segment and Node
-  Proposed Estimated Easement
-  Directly Affected Parcel
-  County Parcel
-  State Highway
-  FM Road
-  County / Local Road


0 100 200
Feet



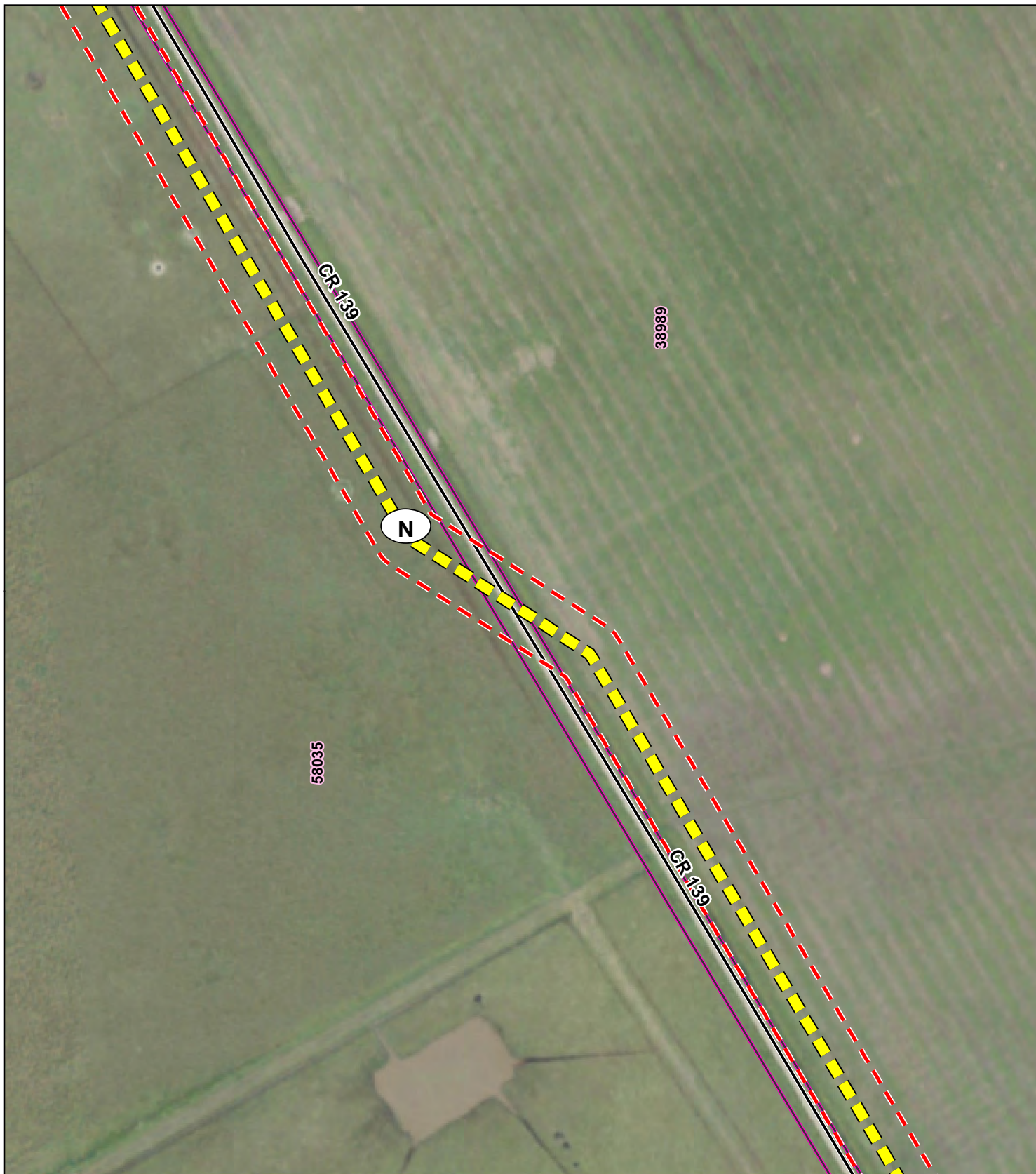
BAILEY TO JONES
CREEK PROJECT

**DIRECTLY AFFECTED
LANDOWNER MAPBOOK**

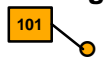







SHEET 210 OF 843



Date: 9/7/2018



Legend

- | | | | |
|---|---|---|---------------------|
|  | Habitat Structure and Map ID |  | County Parcel |
|  | Proposed Transmission Line Segment and Node |  | State Highway |
|  | Proposed Estimated Easement |  | FM Road |
|  | Directly Affected Parcel |  | County / Local Road |

0 100 200
Feet



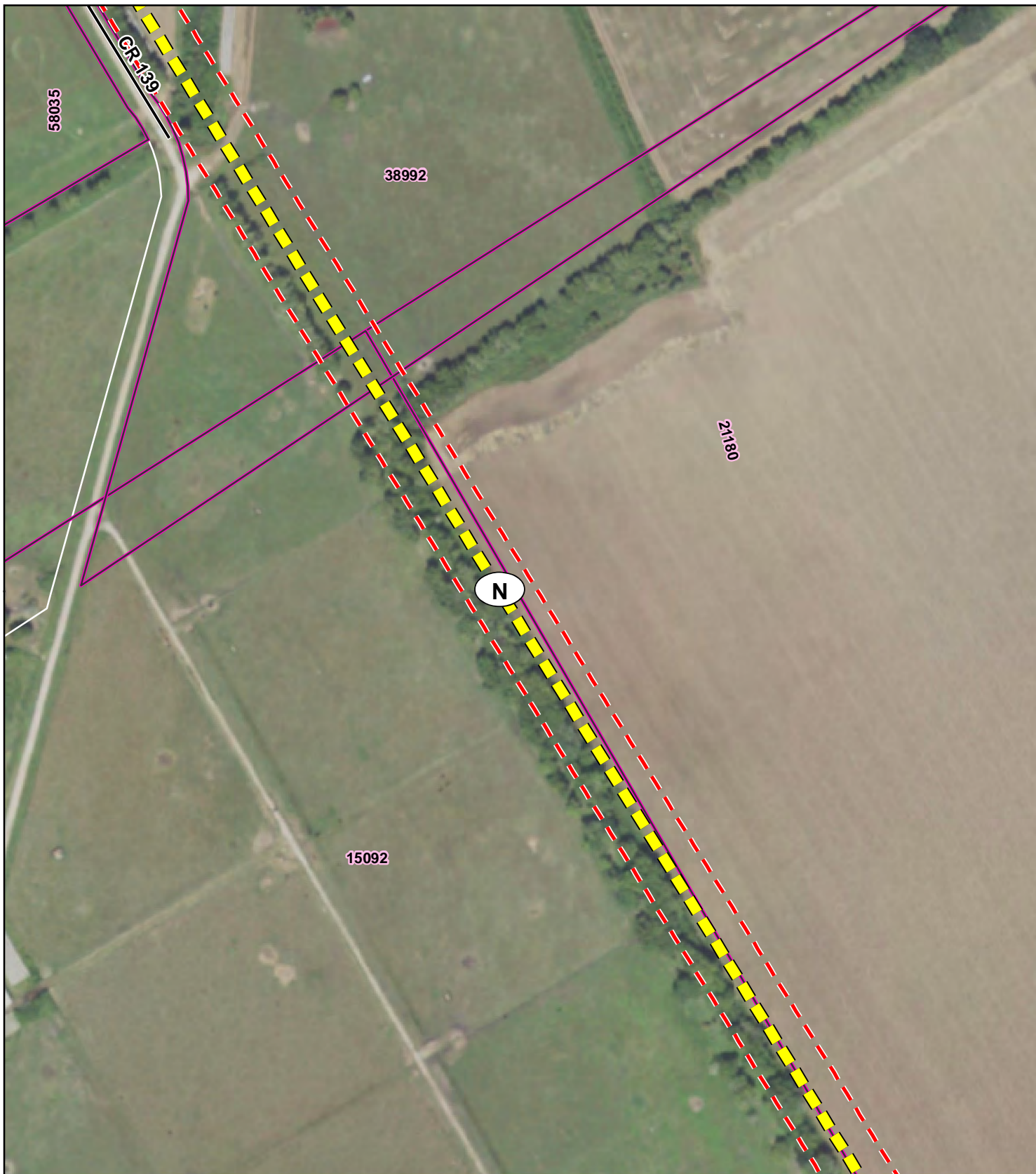
BAILEY TO JONES
CREEK PROJECT

**DIRECTLY AFFECTED
LANDOWNER MAPBOOK**

SHEET 211 OF 843



Date: 9/7/2018



Legend



Habitable Structure and Map ID



Proposed Transmission Line Segment and Node



Proposed Estimated Easement



Directly Affected Parcel



County Parcel



State Highway



FM Road



County / Local Road

0 100 200
Feet



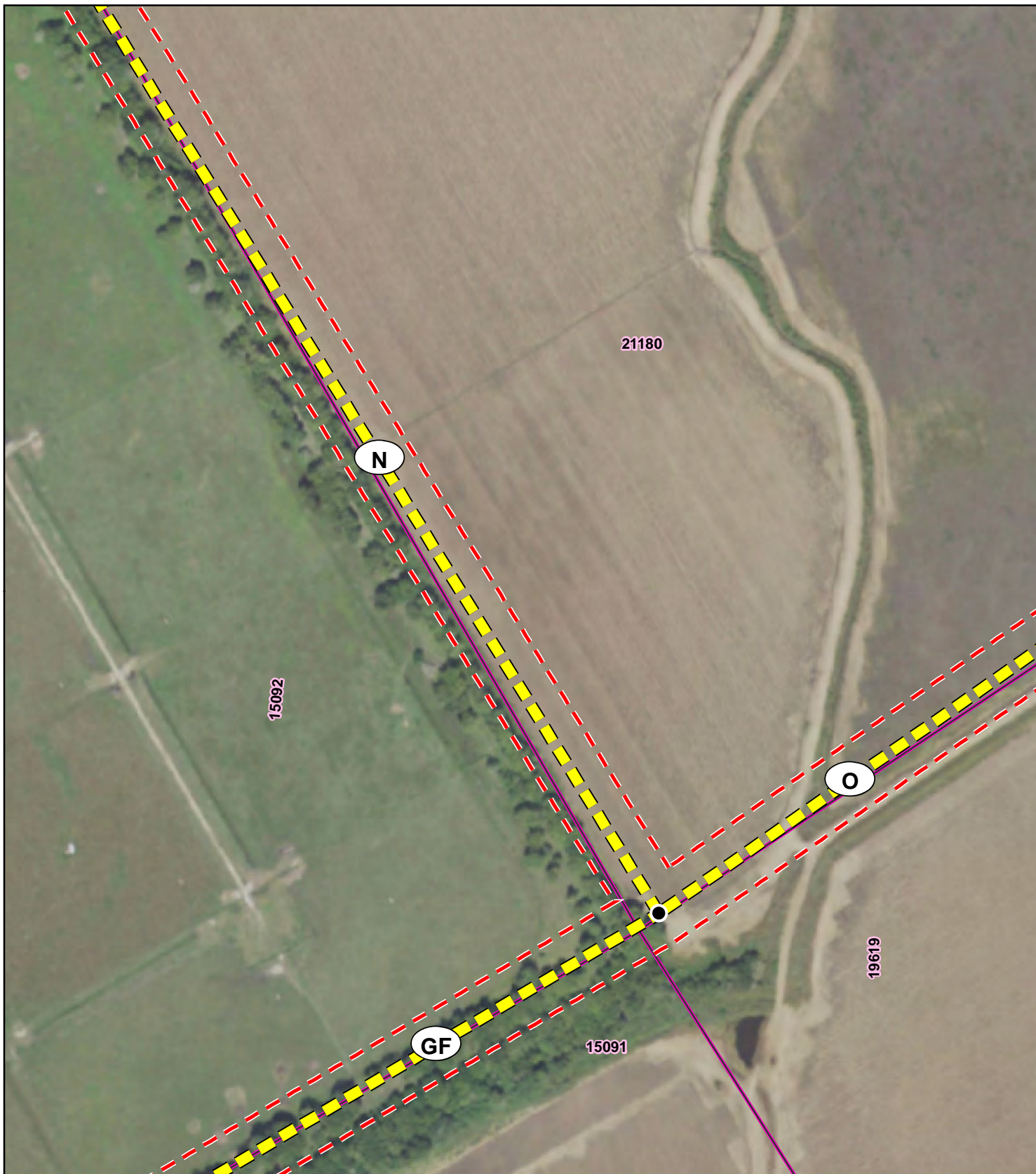
BAILEY TO JONES
CREEK PROJECT

**DIRECTLY AFFECTED
LANDOWNER MAPBOOK**










SHEET 213 OF 843



Date: 9/7/2018



Legend

- | | | | |
|---|---|---|---------------------|
|   | Habitable Structure and Map ID |  | County Parcel |
|  | Proposed Transmission Line Segment and Node |  | State Highway |
|  | Proposed Estimated Easement |  | FM Road |
|  | Directly Affected Parcel |  | County / Local Road |

0 100 200
Feet



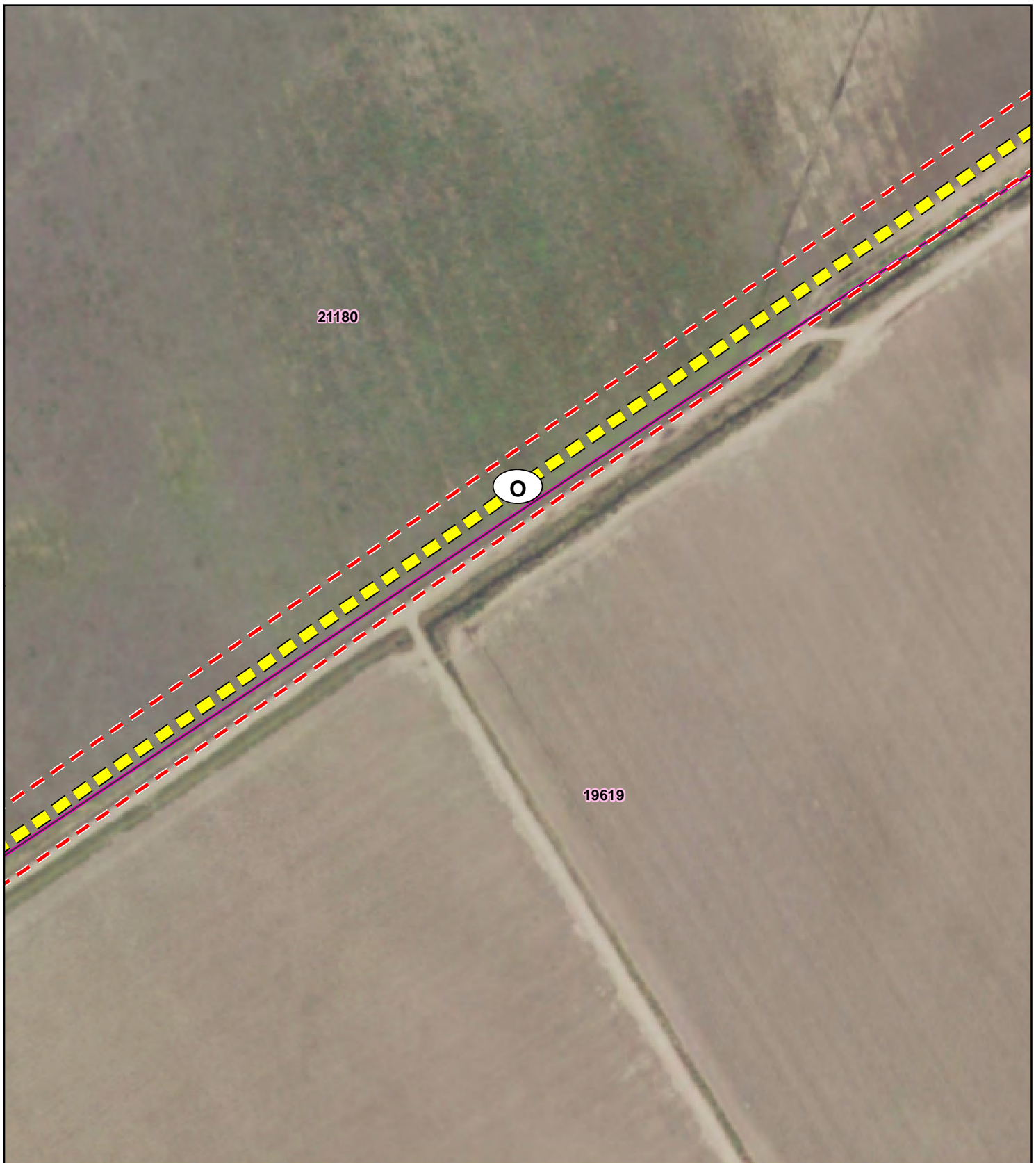
BAILEY TO JONES
CREEK PROJECT

**DIRECTLY AFFECTED
LANDOWNER MAPBOOK**

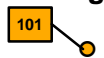







SHEET 214 OF 843



Date: 9/7/2018



Legend

- | | | | |
|---|---|---|---------------------|
|  | Habitat Structure and Map ID |  | County Parcel |
|  | Proposed Transmission Line Segment and Node |  | State Highway |
|  | Proposed Estimated Easement |  | FM Road |
|  | Directly Affected Parcel |  | County / Local Road |


0 100 200
Feet



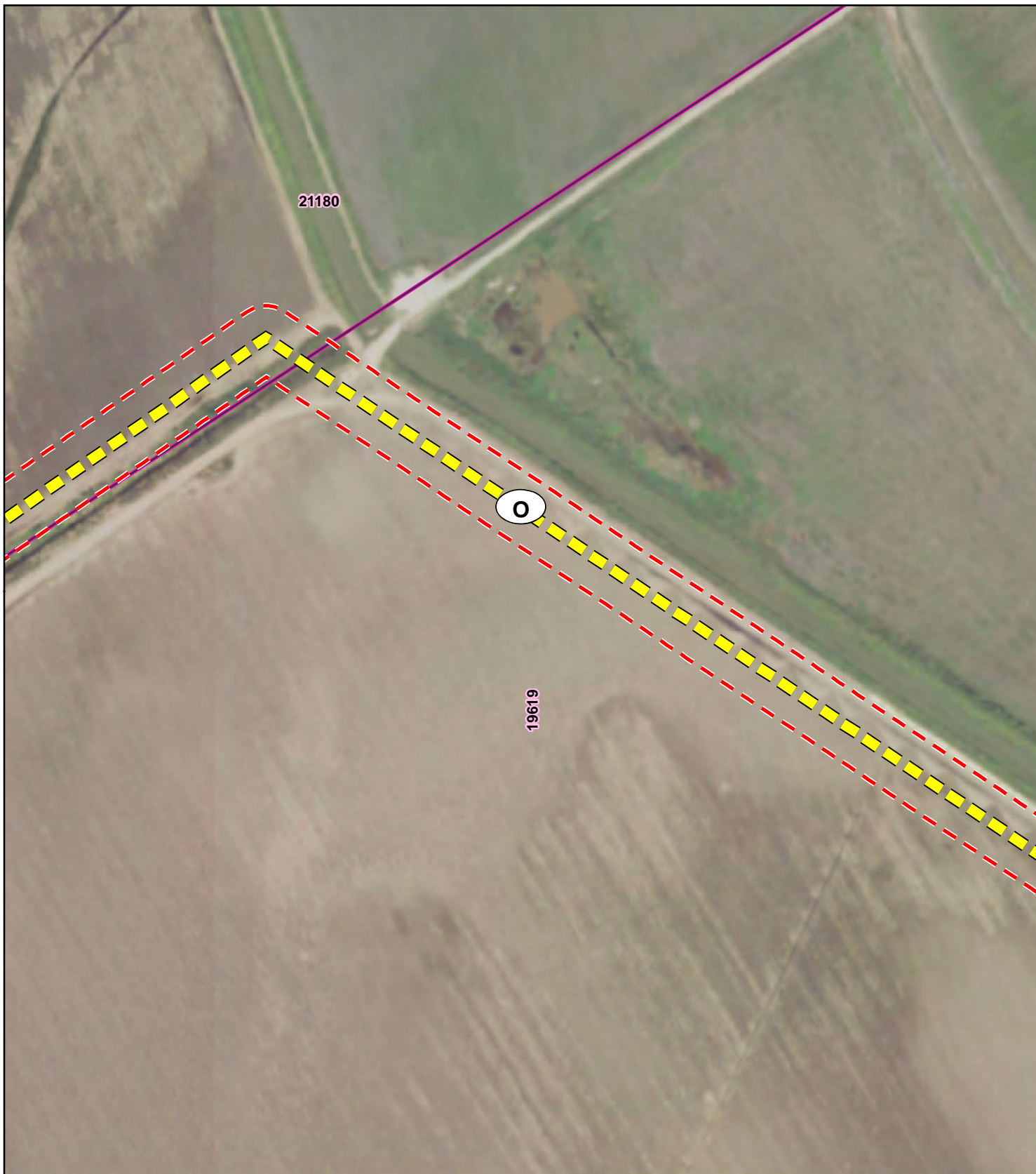
BAILEY TO JONES
CREEK PROJECT

**DIRECTLY AFFECTED
LANDOWNER MAPBOOK**









SHEET 215 OF 843



Date: 9/7/2018



Legend

- | | |
|---|---|
|  Habitable Structure and Map ID |  County Parcel |
|  Proposed Transmission Line Segment and Node |  State Highway |
|  Proposed Estimated Easement |  FM Road |
|  Directly Affected Parcel |  County / Local Road |

0 100 200
Feet



BAILEY TO JONES
CREEK PROJECT

**DIRECTLY AFFECTED
LANDOWNER MAPBOOK**

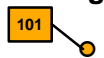







SHEET 216 OF 843



Date: 9/7/2018



Legend

- | | | | |
|---|---|---|---------------------|
|  | Habitat Structure and Map ID |  | County Parcel |
|  | Proposed Transmission Line Segment and Node |  | State Highway |
|  | Proposed Estimated Easement |  | FM Road |
|  | Directly Affected Parcel |  | County / Local Road |

0 100 200
Feet



BAILEY TO JONES
CREEK PROJECT

**DIRECTLY AFFECTED
LANDOWNER MAPBOOK**

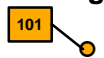







SHEET 217 OF 843



Date: 9/7/2018



Legend

- | | | | |
|---|---|---|---------------------|
|  | Habitat Structure and Map ID |  | County Parcel |
|  | Proposed Transmission Line Segment and Node |  | State Highway |
|  | Proposed Estimated Easement |  | FM Road |
|  | Directly Affected Parcel |  | County / Local Road |

0 100 200
Feet



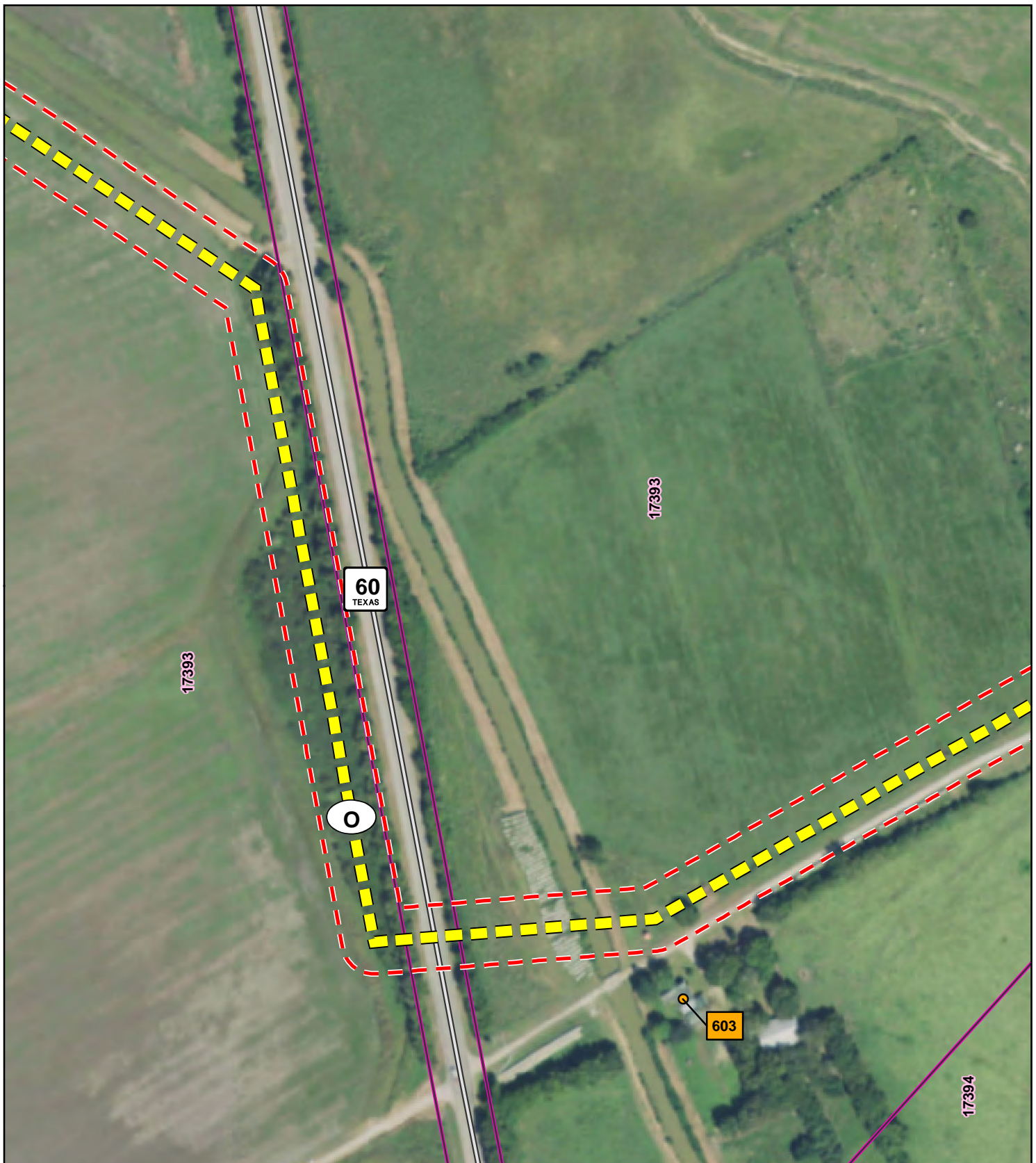
BAILEY TO JONES
CREEK PROJECT

**DIRECTLY AFFECTED
LANDOWNER MAPBOOK**

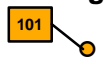







SHEET 218 OF 843



Date: 9/7/2018



Legend

- | | |
|---|---|
|  Habitable Structure and Map ID |  County Parcel |
|  Proposed Transmission Line Segment and Node |  State Highway |
|  Proposed Estimated Easement |  FM Road |
|  Directly Affected Parcel |  County / Local Road |


0 100 200
Feet



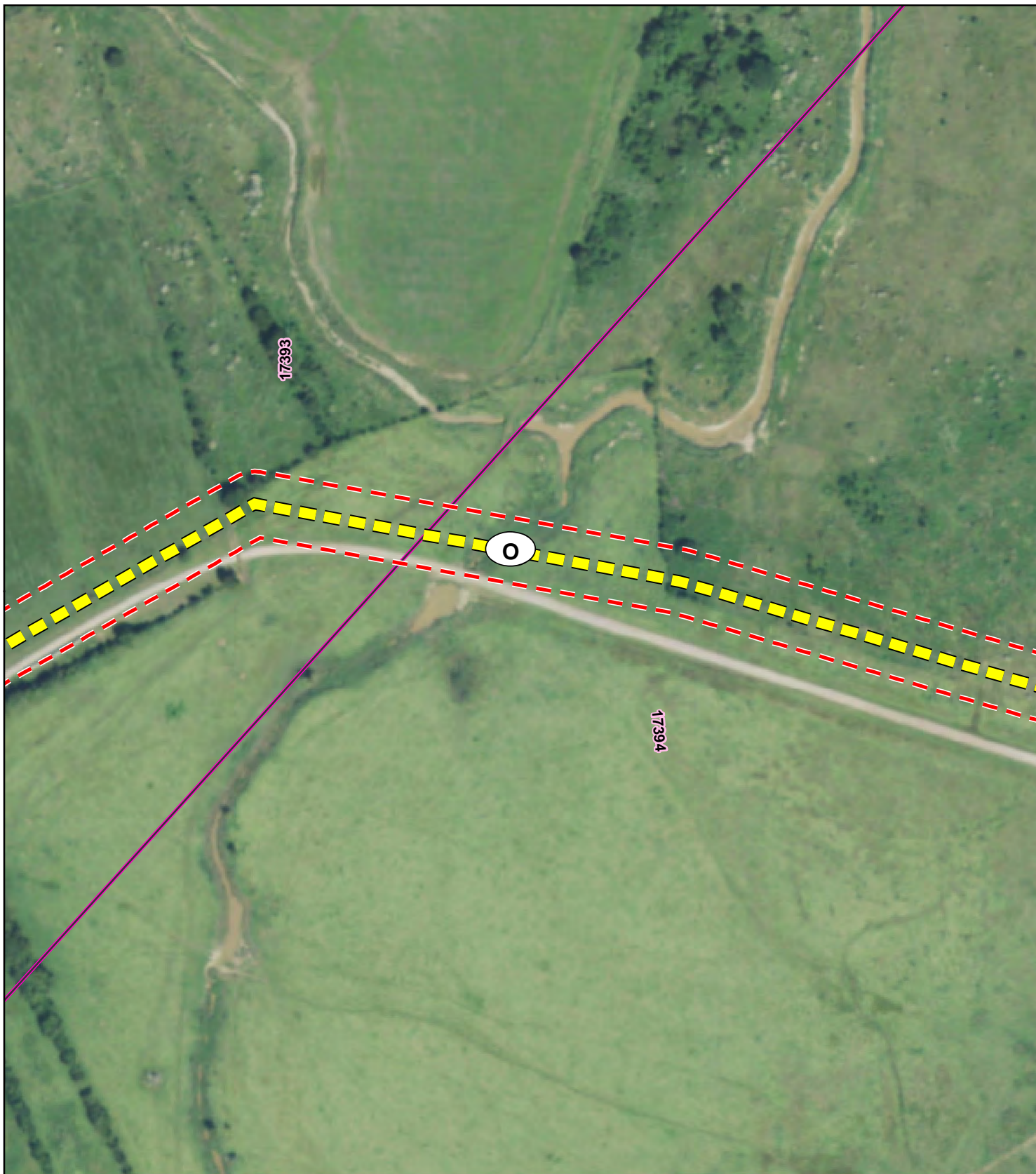
BAILEY TO JONES
CREEK PROJECT

**DIRECTLY AFFECTED
LANDOWNER MAPBOOK**

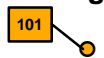







SHEET 219 OF 843



Date: 9/7/2018



Legend

-  Habitat Structure and Map ID
-  Proposed Transmission Line Segment and Node
-  Proposed Estimated Easement
-  Directly Affected Parcel
-  County Parcel
-  State Highway
-  FM Road
-  County / Local Road

0 100 200
Feet



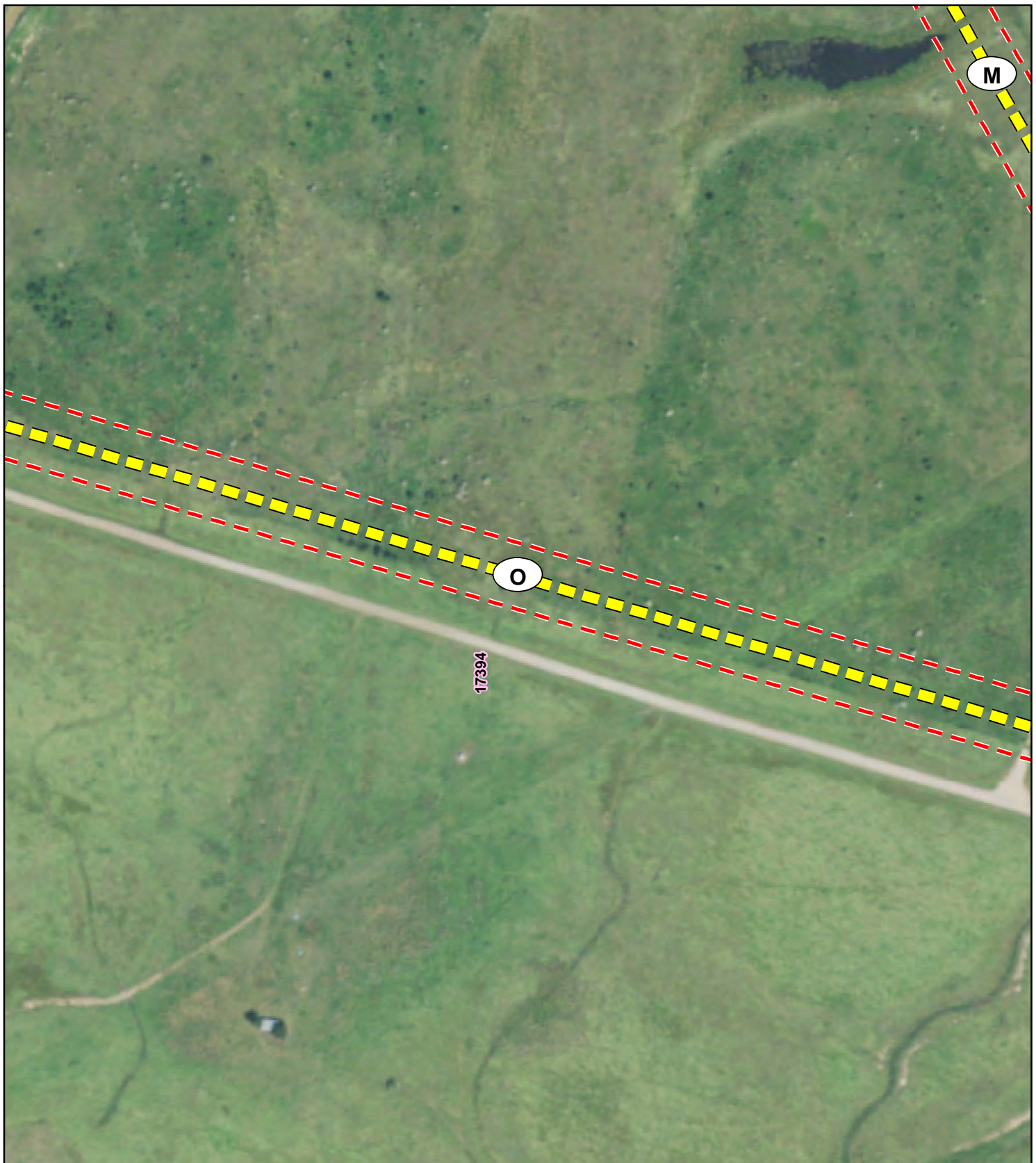
BAILEY TO JONES
CREEK PROJECT

**DIRECTLY AFFECTED
LANDOWNER MAPBOOK**

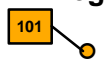







SHEET 220 OF 843



Date: 9/7/2018



Legend

- | | | | |
|---|---|---|---------------------|
|  | Habitat Structure and Map ID |  | County Parcel |
|  | Proposed Transmission Line Segment and Node |  | State Highway |
|  | Proposed Estimated Easement |  | FM Road |
|  | Directly Affected Parcel |  | County / Local Road |


0 100 200
Feet



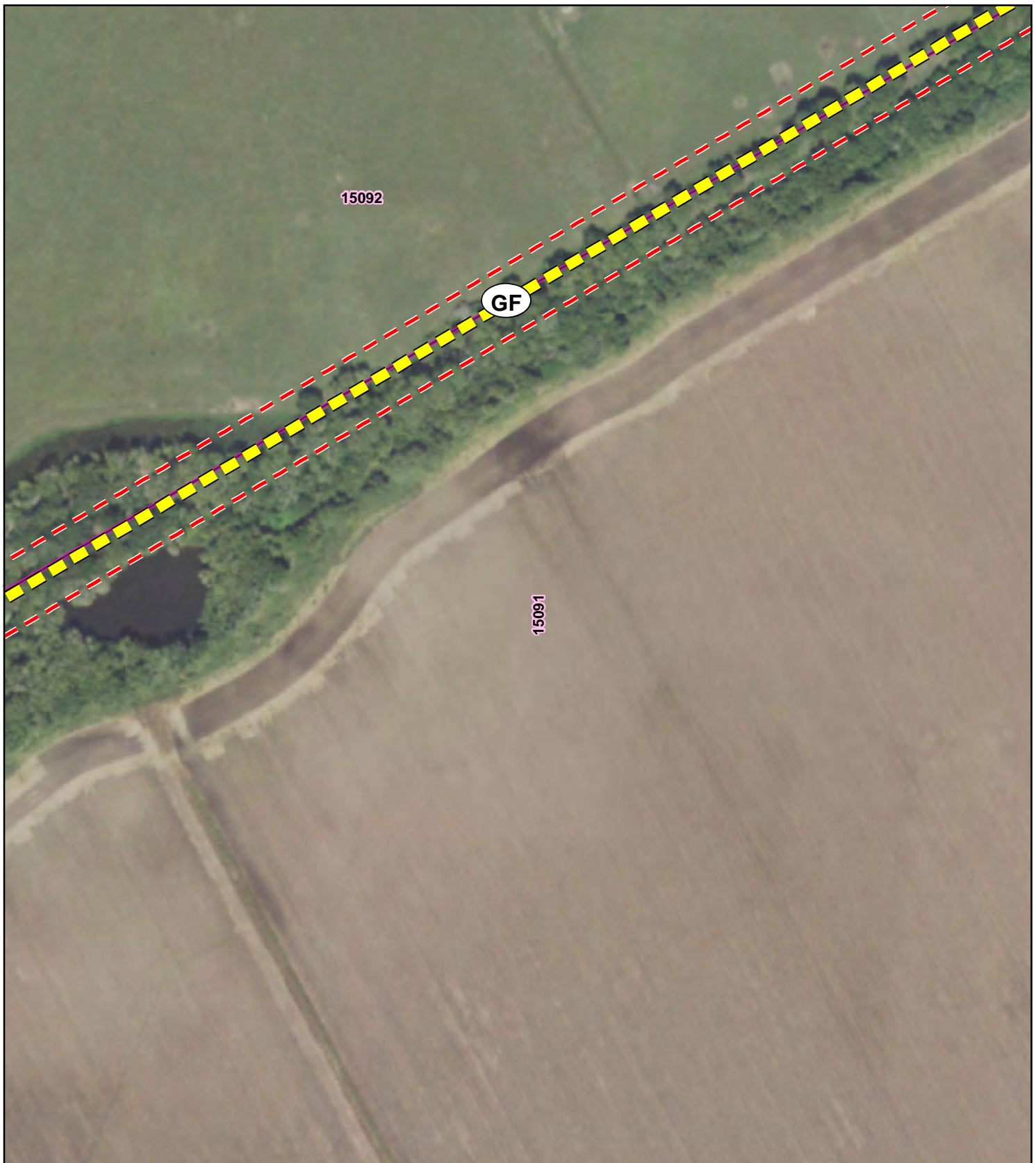
BAILEY TO JONES
CREEK PROJECT

**DIRECTLY AFFECTED
LANDOWNER MAPBOOK**

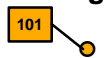







SHEET 221 OF 843



Date: 9/7/2018



Legend

- | | | | |
|---|---|---|---------------------|
|  | Habitat Structure and Map ID |  | County Parcel |
|  | Proposed Transmission Line Segment and Node |  | State Highway |
|  | Proposed Estimated Easement |  | FM Road |
|  | Directly Affected Parcel |  | County / Local Road |


0 100 200
Feet



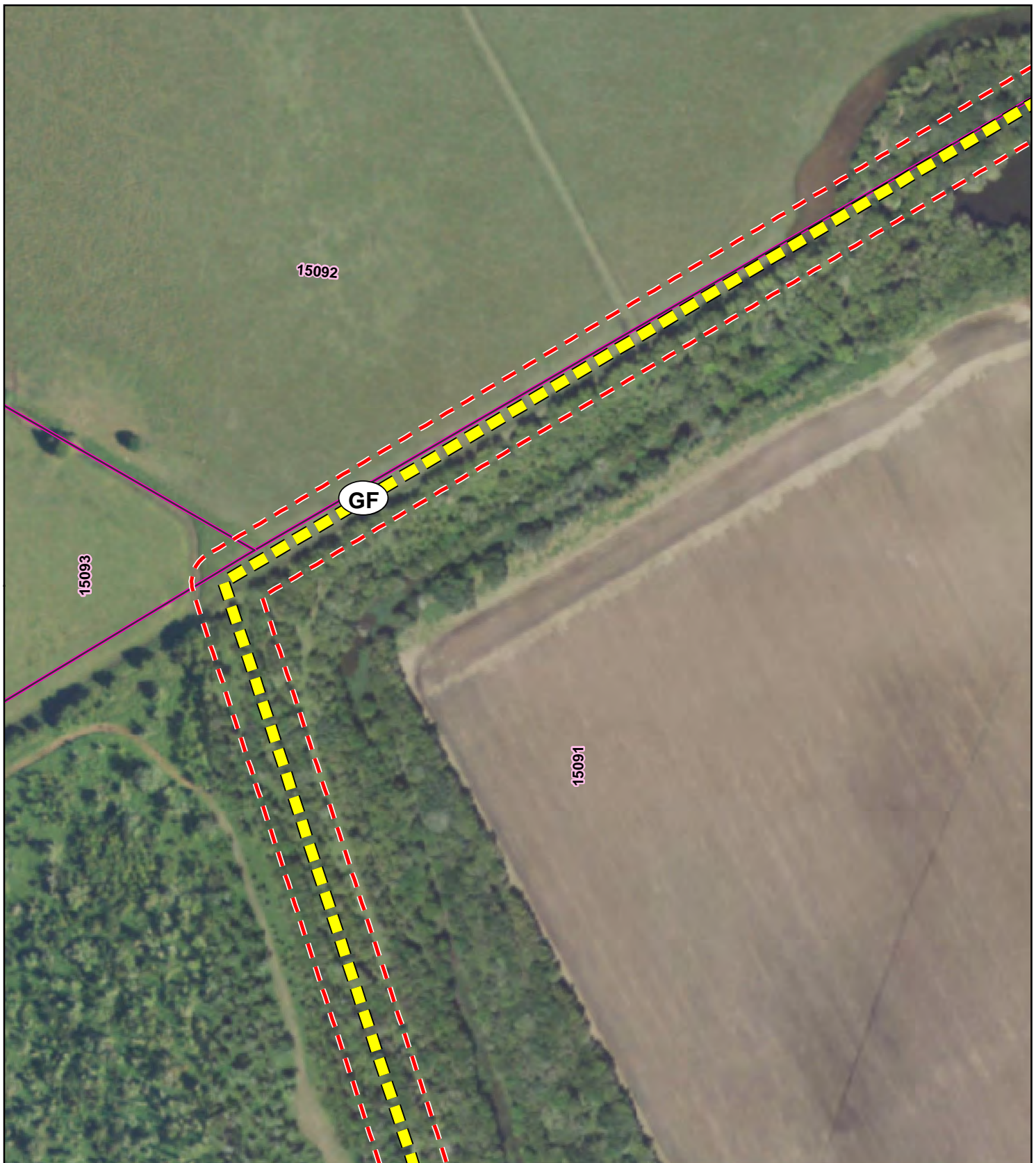
BAILEY TO JONES
CREEK PROJECT

**DIRECTLY AFFECTED
LANDOWNER MAPBOOK**

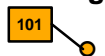
SHEET 222 OF 843



Date: 9/7/2018



Legend



Habitable Structure and Map ID



Proposed Transmission Line Segment and Node



Proposed Estimated Easement



Directly Affected Parcel



County Parcel



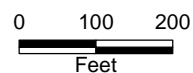
State Highway



FM Road




County / Local Road



BAILEY TO JONES
CREEK PROJECT

**DIRECTLY AFFECTED
LANDOWNER MAPBOOK**

SHEET 223 OF 843



Date: 9/7/2018



Legend



Habitable Structure and Map ID



Proposed Transmission Line Segment and Node



Proposed Estimated Easement



Directly Affected Parcel



County Parcel

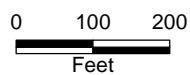


State Highway



FM Road


County / Local Road



BAILEY TO JONES
CREEK PROJECT

**DIRECTLY AFFECTED
LANDOWNER MAPBOOK**

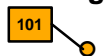
SHEET 224 OF 843



Date: 9/7/2018



Legend



Habitable Structure and Map ID



Proposed Transmission Line Segment and Node



Proposed Estimated Easement



Directly Affected Parcel



County Parcel



State Highway



FM Road

County / Local Road

0 100 200
Feet



BAILEY TO JONES
CREEK PROJECT

**DIRECTLY AFFECTED
LANDOWNER MAPBOOK**

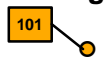







SHEET 225 OF 843



Date: 9/7/2018



Legend

- | | | | |
|---|---|---|---------------------|
|  | Habitat Structure and Map ID |  | County Parcel |
|  | Proposed Transmission Line Segment and Node |  | State Highway |
|  | Proposed Estimated Easement |  | FM Road |
|  | Directly Affected Parcel |  | County / Local Road |


0 100 200
Feet



BAILEY TO JONES
CREEK PROJECT

**DIRECTLY AFFECTED
LANDOWNER MAPBOOK**

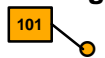
SHEET 226 OF 843



Date: 9/7/2018



Legend



Habitable Structure and Map ID



Proposed Transmission Line Segment and Node



Proposed Estimated Easement



Directly Affected Parcel



County Parcel



State Highway



FM Road

County / Local Road


0 100 200
Feet



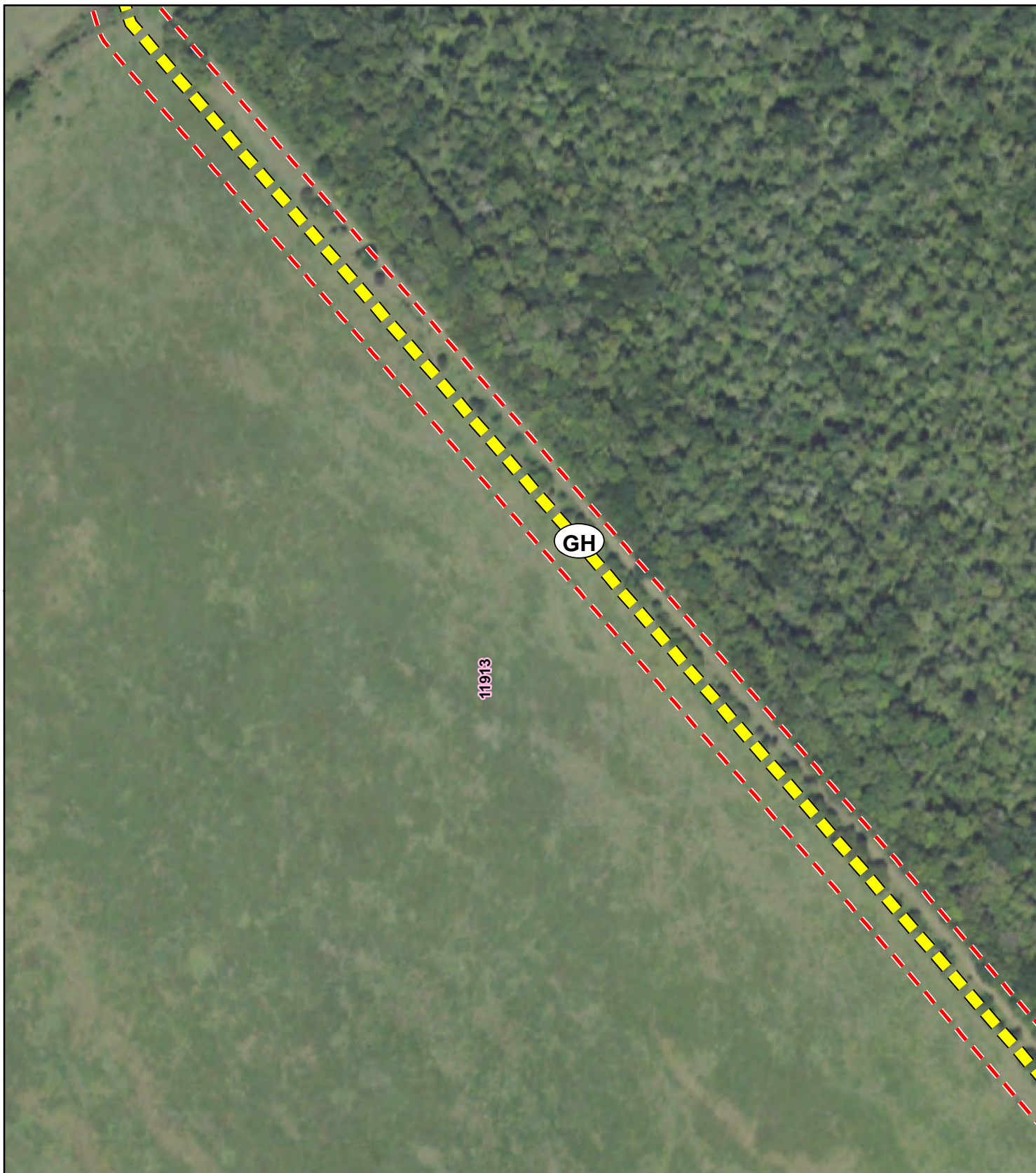
BAILEY TO JONES
CREEK PROJECT

**DIRECTLY AFFECTED
LANDOWNER MAPBOOK**

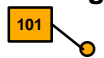







SHEET 227 OF 843



Date: 9/7/2018



Legend

- | | |
|---|---|
|  Habitable Structure and Map ID |  County Parcel |
|  Proposed Transmission Line Segment and Node |  State Highway |
|  Proposed Estimated Easement |  FM Road |
|  Directly Affected Parcel |  County / Local Road |

0 100 200
Feet



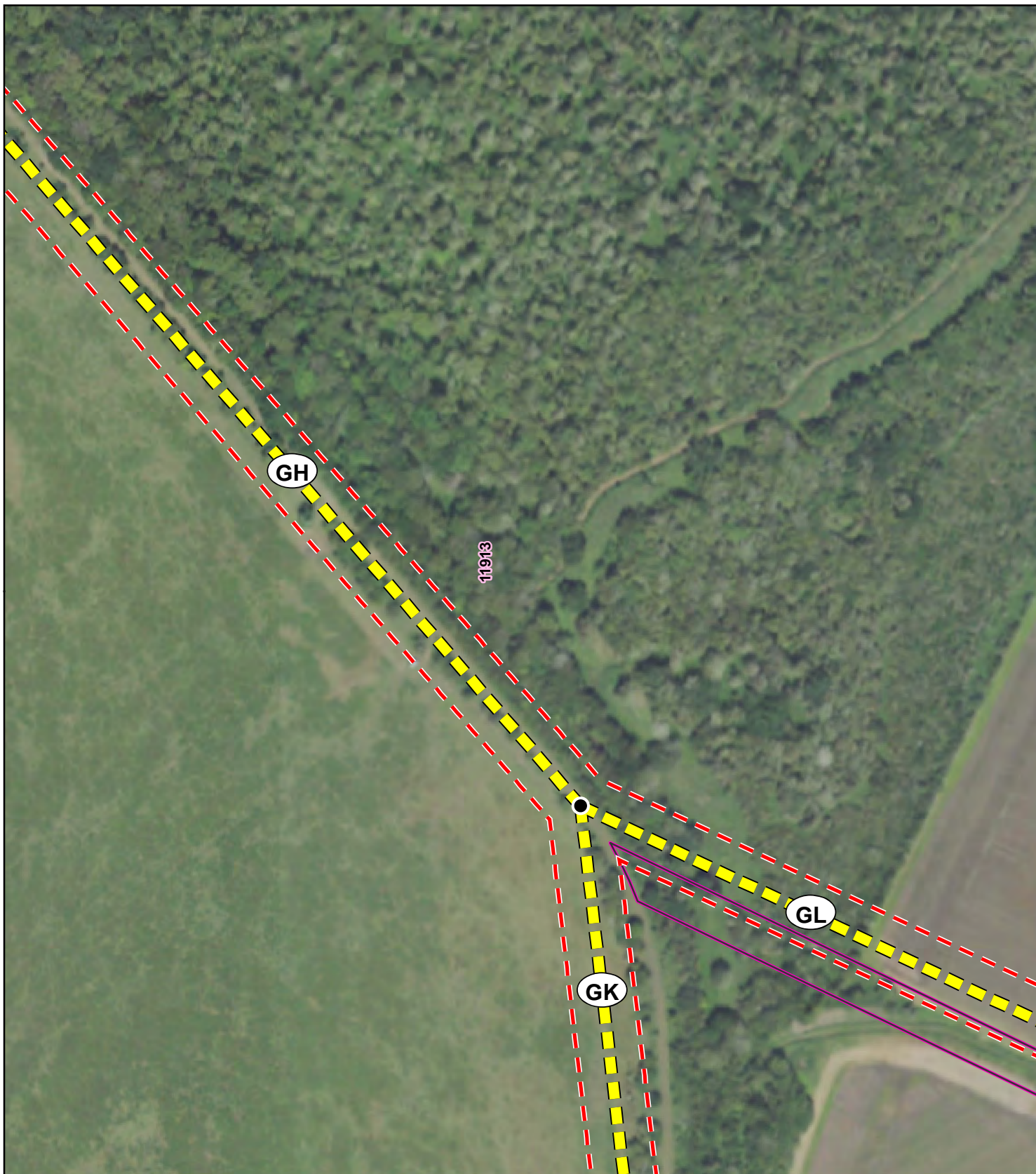
BAILEY TO JONES
CREEK PROJECT

**DIRECTLY AFFECTED
LANDOWNER MAPBOOK**

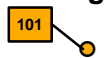







SHEET 228 OF 843



Date: 9/7/2018



Legend

- | | | | |
|---|---|---|---------------------|
|  | Habitat Structure and Map ID |  | County Parcel |
|  | Proposed Transmission Line Segment and Node |  | State Highway |
|  | Proposed Estimated Easement |  | FM Road |
|  | Directly Affected Parcel |  | County / Local Road |

0 100 200
Feet



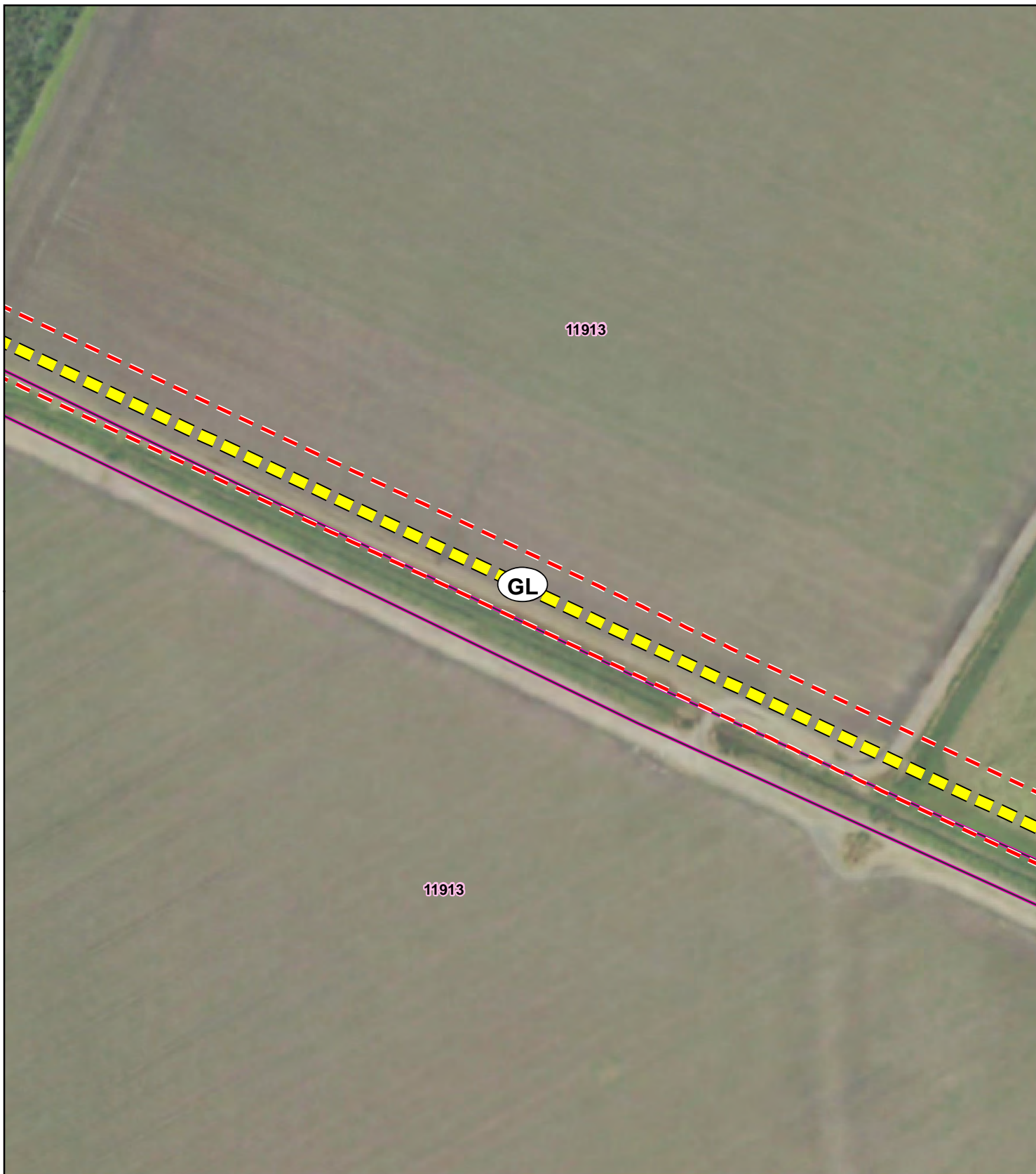
BAILEY TO JONES
CREEK PROJECT

**DIRECTLY AFFECTED
LANDOWNER MAPBOOK**

SHEET 229 OF 843



Date: 9/7/2018



Legend



Habitable Structure and Map ID



Proposed Transmission Line Segment and Node



Proposed Estimated Easement



Directly Affected Parcel



County Parcel



State Highway



FM Road



County / Local Road


0 100 200
Feet



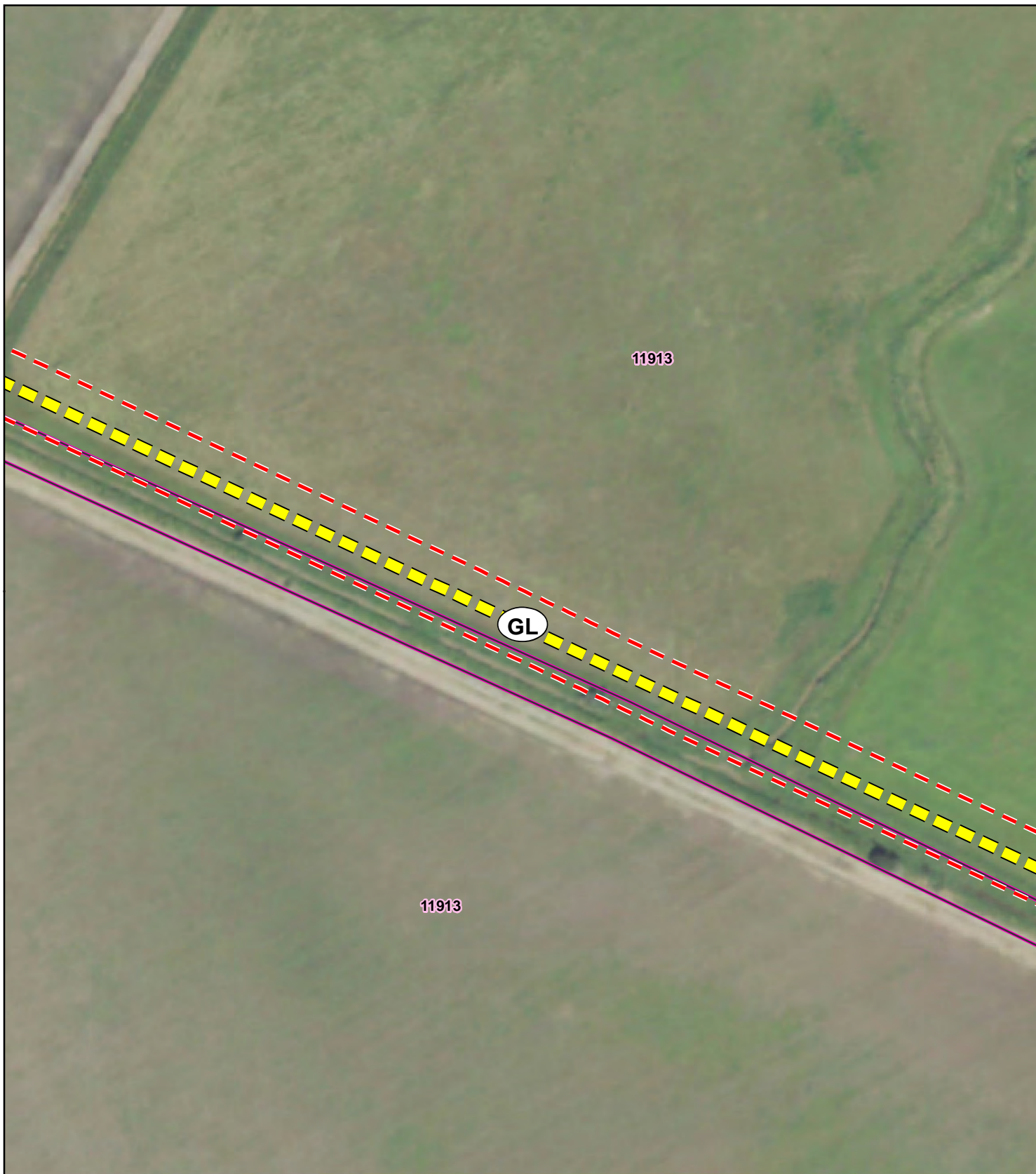
BAILEY TO JONES
CREEK PROJECT

**DIRECTLY AFFECTED
LANDOWNER MAPBOOK**

SHEET 230 OF 843



Date: 9/7/2018



Legend



Habitable Structure and Map ID



Proposed Transmission Line Segment and Node



Proposed Estimated Easement



Directly Affected Parcel



County Parcel



State Highway



FM Road



County / Local Road

0 100 200
Feet



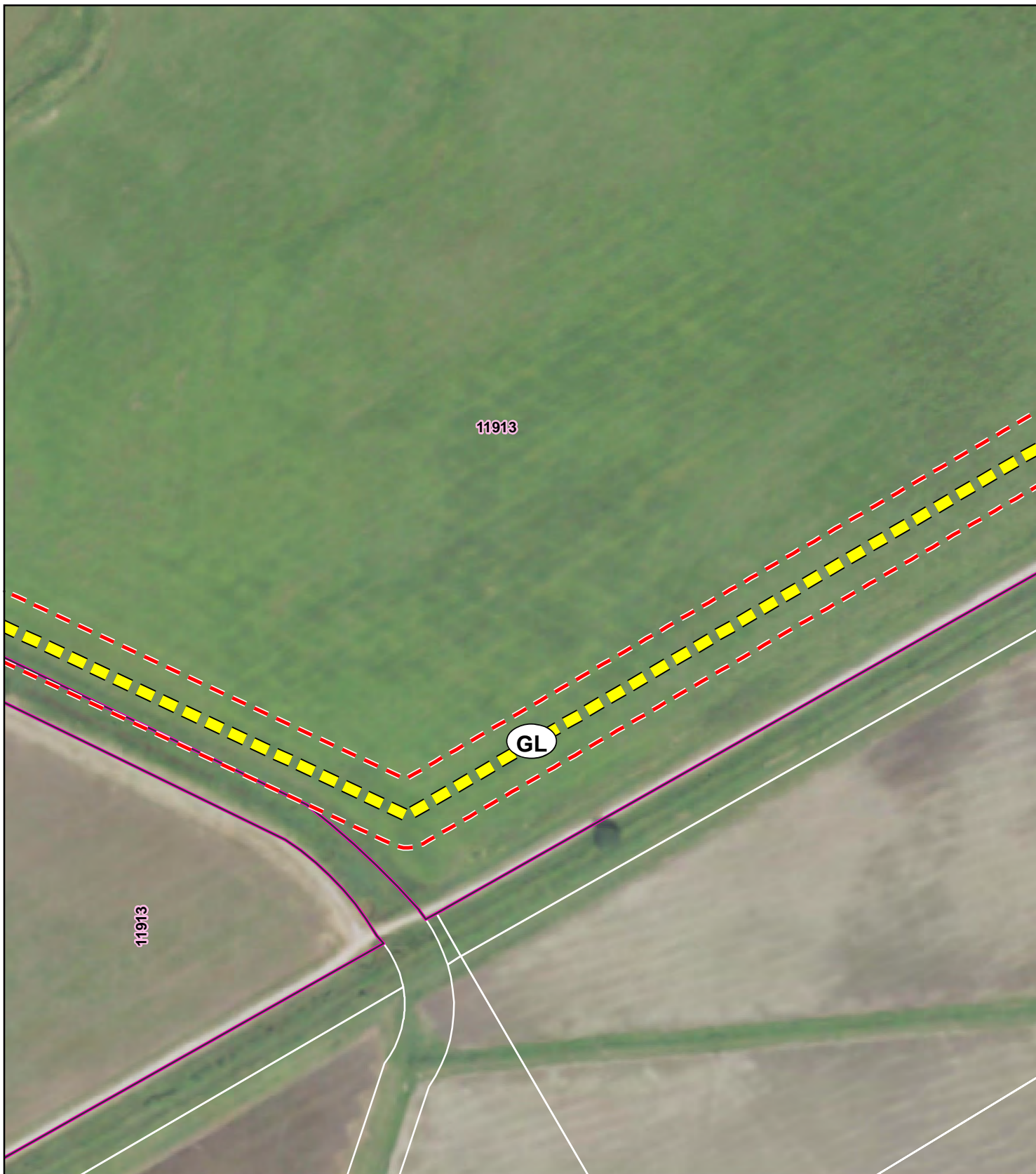
BAILEY TO JONES
CREEK PROJECT

**DIRECTLY AFFECTED
LANDOWNER MAPBOOK**

SHEET 231 OF 843



Date: 9/7/2018



Legend



Habitable Structure and Map ID



Proposed Transmission Line Segment and Node



Proposed Estimated Easement



Directly Affected Parcel



County Parcel



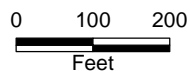
State Highway



FM Road



County / Local Road



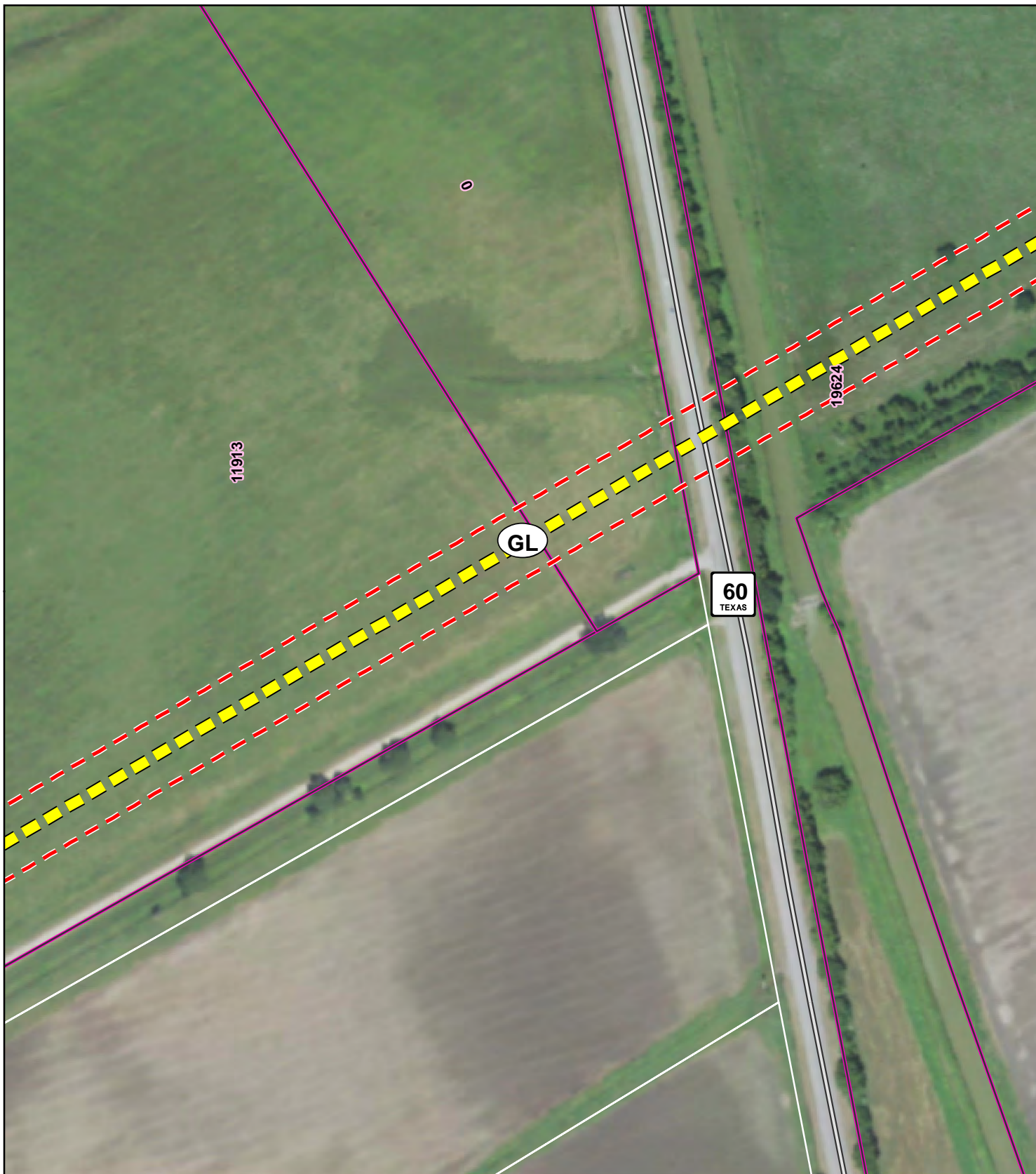
BAILEY TO JONES
CREEK PROJECT

**DIRECTLY AFFECTED
LANDOWNER MAPBOOK**

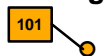
SHEET 232 OF 843



Date: 9/7/2018



Legend



Habitable Structure and Map ID



Proposed Transmission Line Segment and Node



Proposed Estimated Easement



Directly Affected Parcel



County Parcel



State Highway



FM Road



County / Local Road

0 100 200
Feet



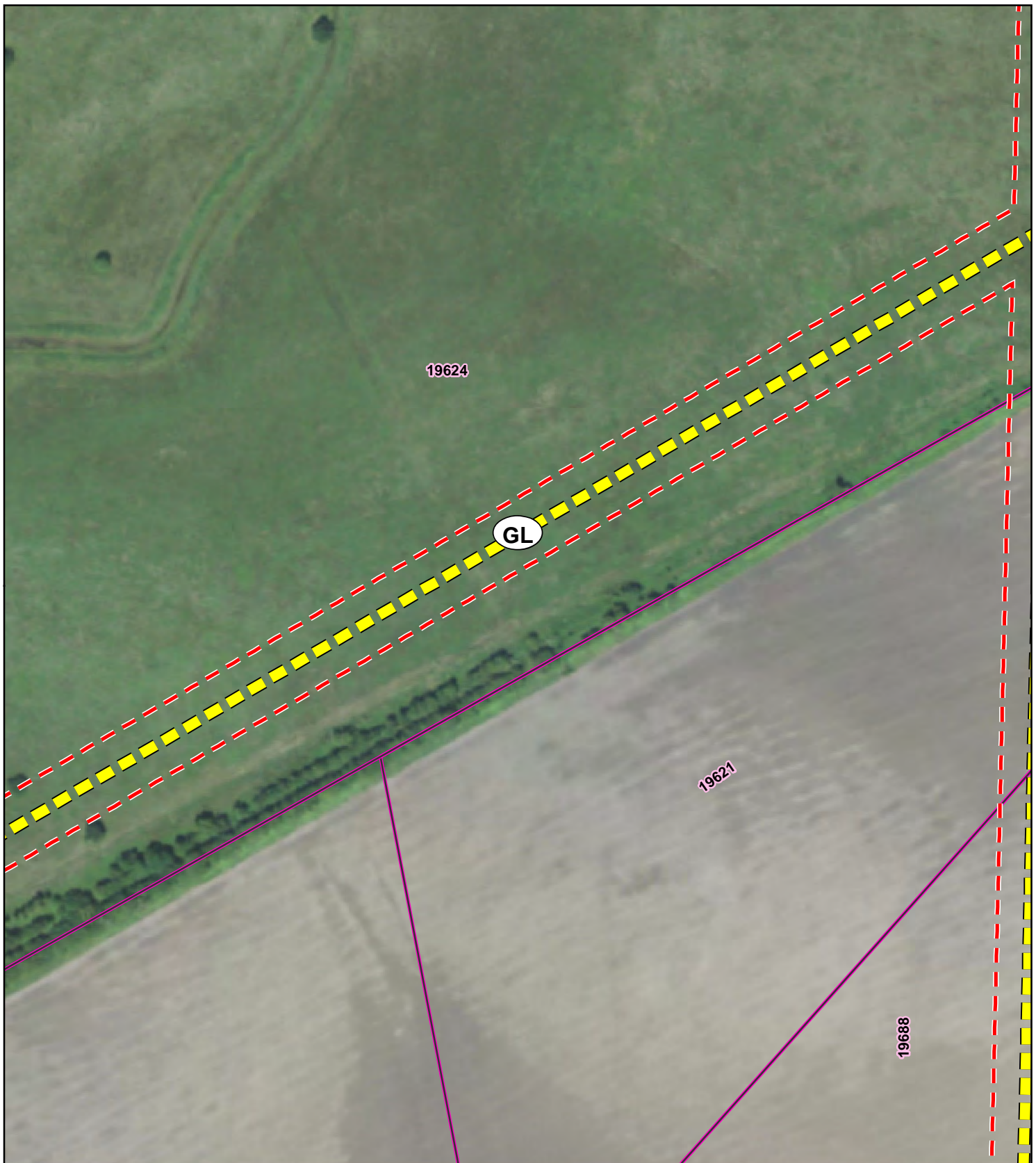
BAILEY TO JONES
CREEK PROJECT

**DIRECTLY AFFECTED
LANDOWNER MAPBOOK**

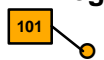







SHEET 233 OF 843



Date: 9/7/2018



Legend

- | | | | |
|---|---|---|---------------------|
|  | Habitat Structure and Map ID |  | County Parcel |
|  | Proposed Transmission Line Segment and Node |  | State Highway |
|  | Proposed Estimated Easement |  | FM Road |
|  | Directly Affected Parcel |  | County / Local Road |

0 100 200
Feet



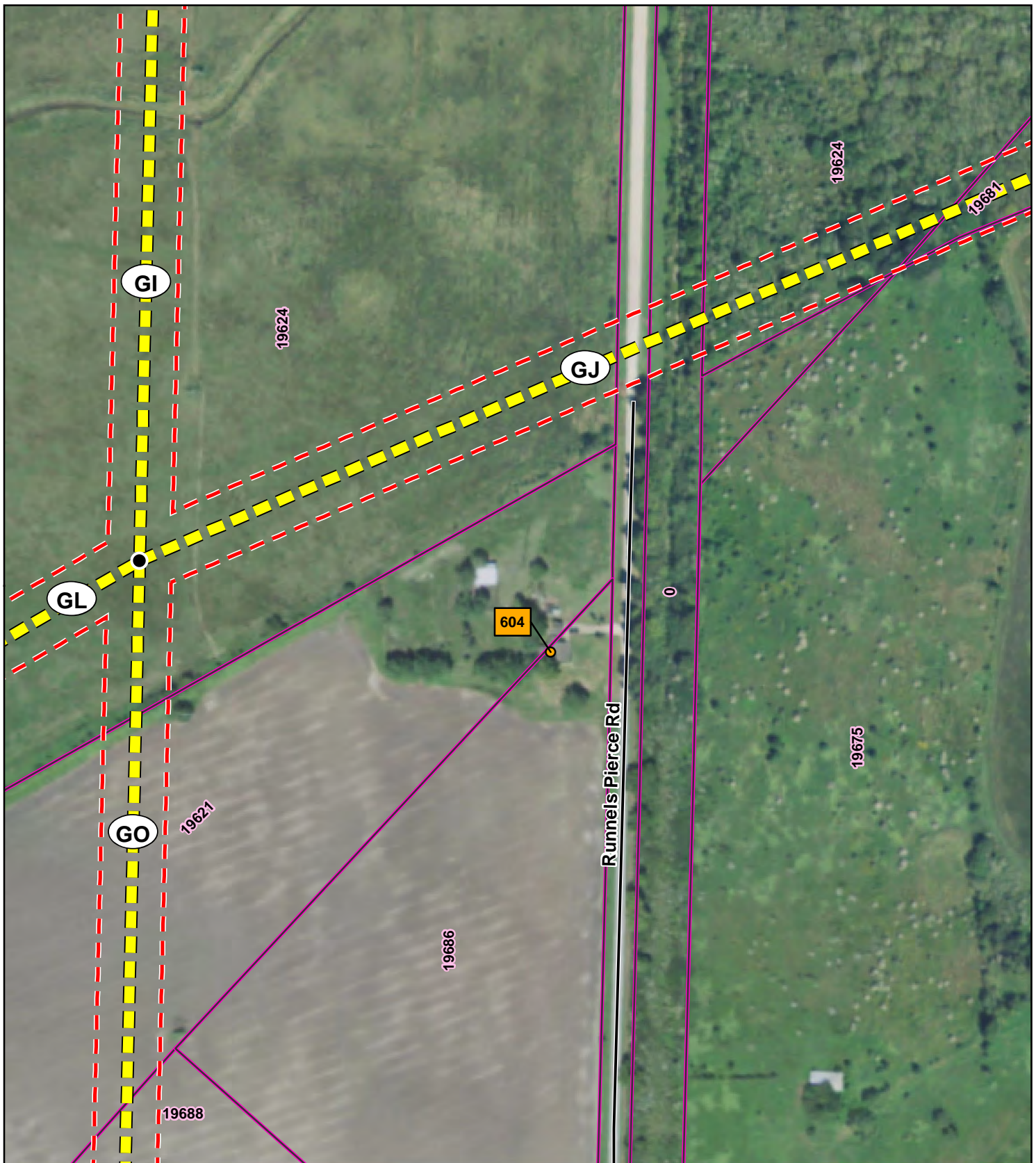
BAILEY TO JONES
CREEK PROJECT

**DIRECTLY AFFECTED
LANDOWNER MAPBOOK**

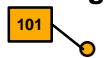







SHEET 234 OF 843



Date: 9/7/2018



Legend

-  Habitable Structure and Map ID
-  Proposed Transmission Line Segment and Node
-  Proposed Estimated Easement
-  Directly Affected Parcel
-  County Parcel
-  State Highway
-  FM Road
-  County / Local Road


0 100 200
Feet



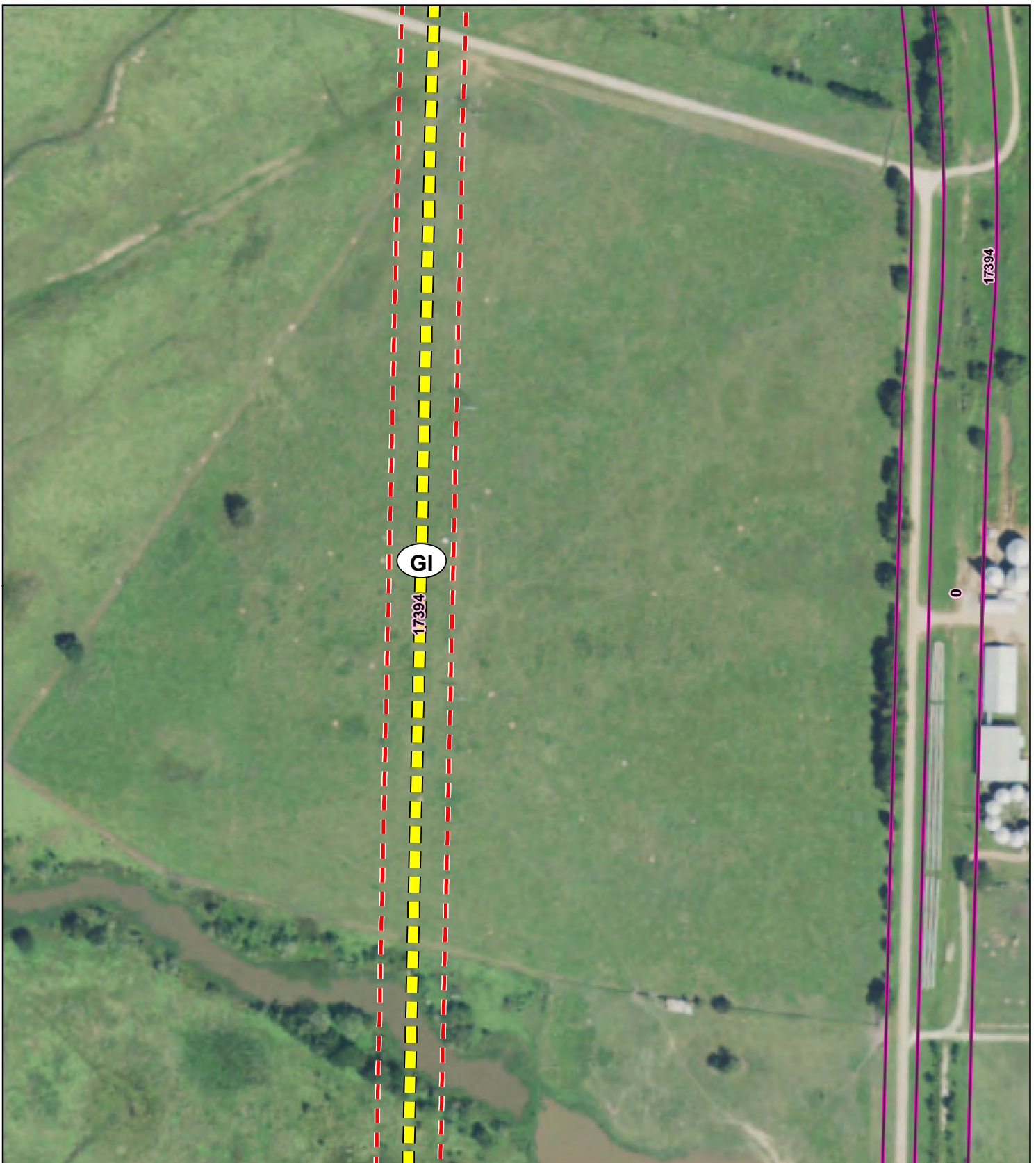
BAILEY TO JONES
CREEK PROJECT

**DIRECTLY AFFECTED
LANDOWNER MAPBOOK**

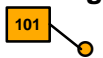
SHEET 235 OF 843



Date: 9/7/2018



Legend



Habitable Structure and Map ID



Proposed Transmission Line Segment and Node



Proposed Estimated Easement



Directly Affected Parcel



County Parcel



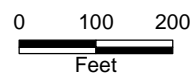
State Highway



FM Road




County / Local Road



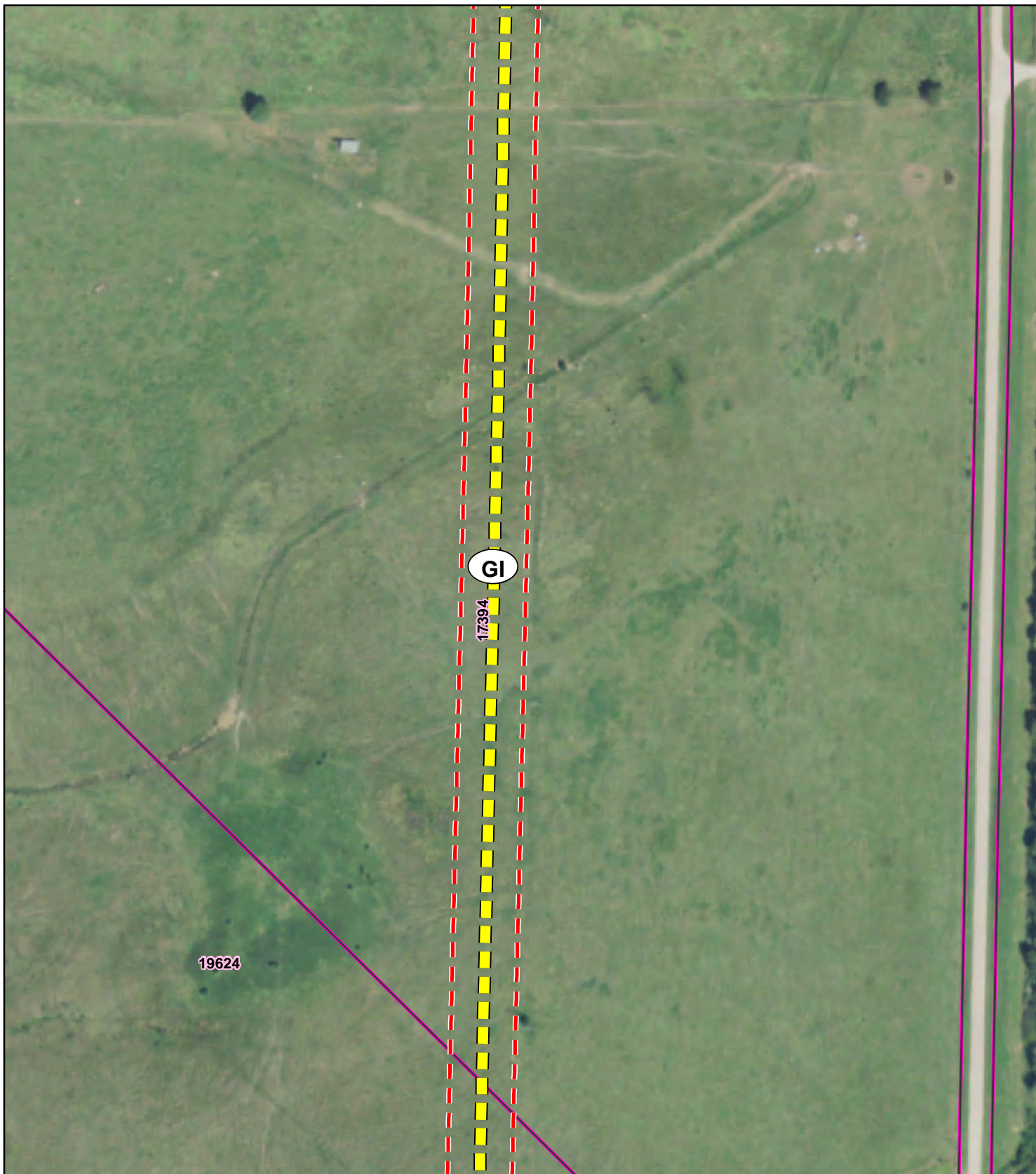
BAILEY TO JONES
CREEK PROJECT

**DIRECTLY AFFECTED
LANDOWNER MAPBOOK**

SHEET 236 OF 843



Date: 9/7/2018



Legend



Habitable Structure and Map ID



Proposed Transmission Line Segment and Node



Proposed Estimated Easement



Directly Affected Parcel



County Parcel



State Highway



FM Road

County / Local Road

0 100 200
Feet



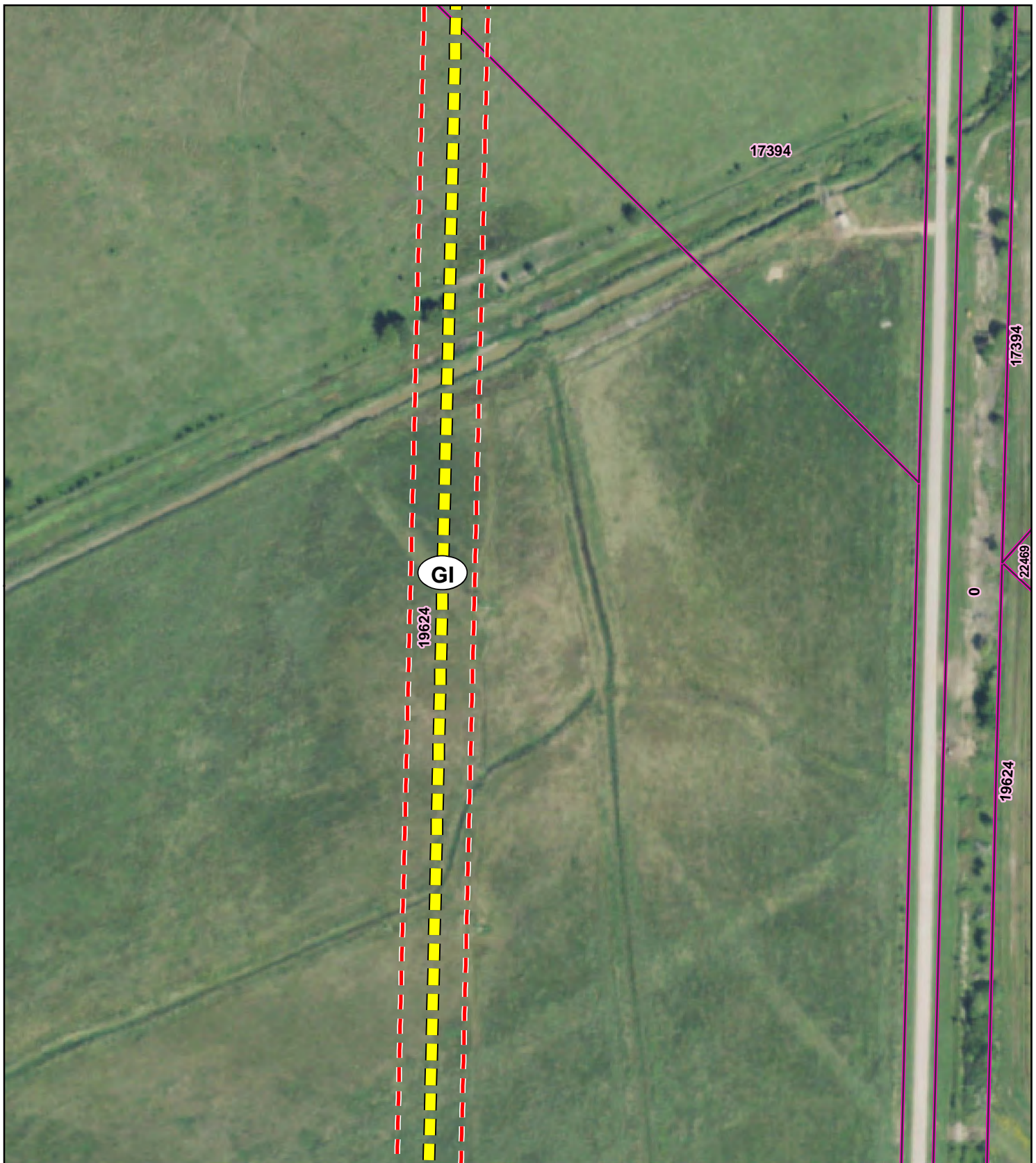
BAILEY TO JONES
CREEK PROJECT

**DIRECTLY AFFECTED
LANDOWNER MAPBOOK**

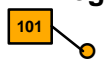







SHEET 238 OF 843



Date: 9/7/2018



Legend

- | | |
|---|---|
|  Habitable Structure and Map ID |  County Parcel |
|  Proposed Transmission Line Segment and Node |  State Highway |
|  Proposed Estimated Easement |  FM Road |
|  Directly Affected Parcel |  County / Local Road |


0 100 200
Feet



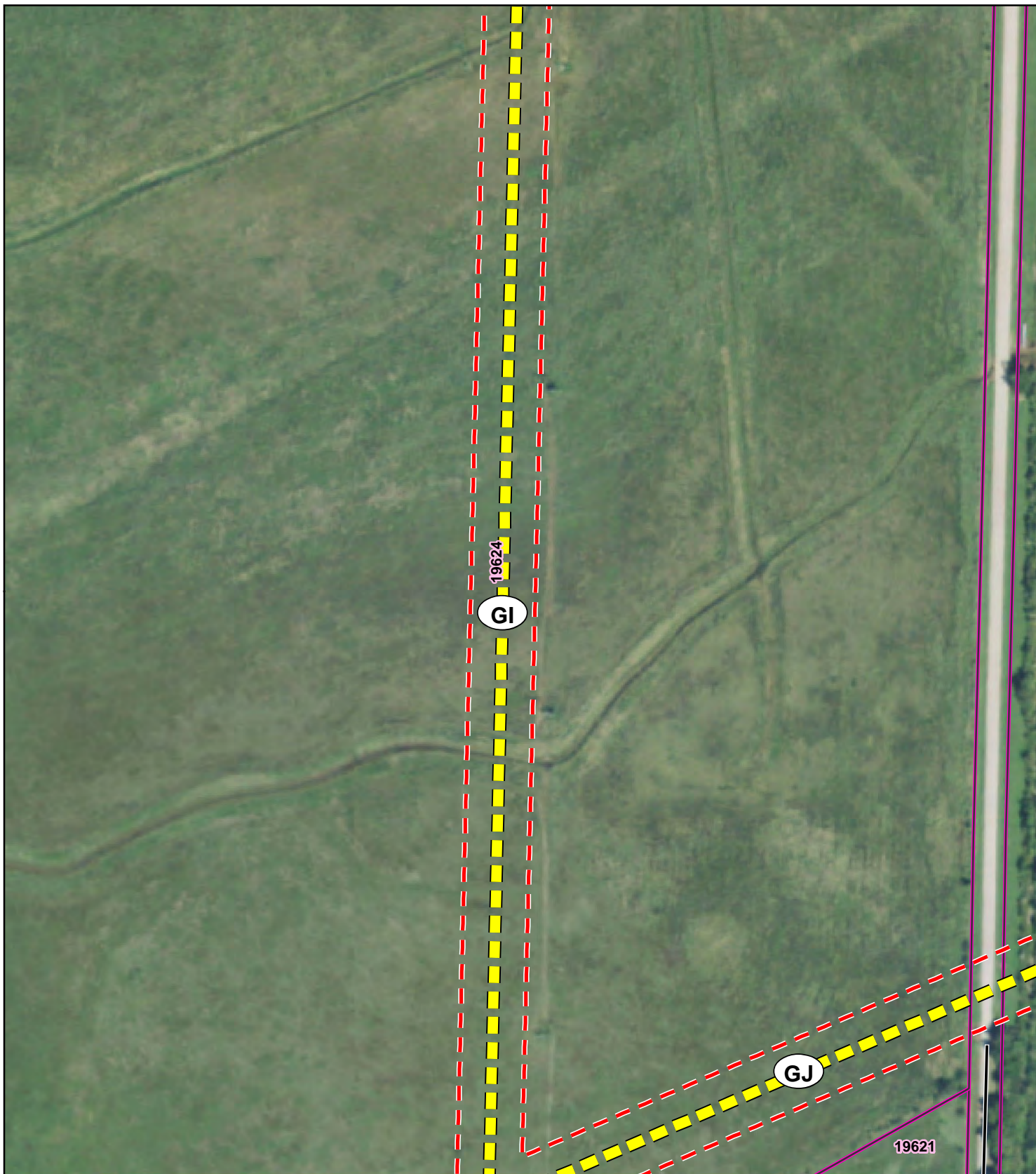
BAILEY TO JONES
CREEK PROJECT

**DIRECTLY AFFECTED
LANDOWNER MAPBOOK**

SHEET 239 OF 843



Date: 9/7/2018



Legend



Habitable Structure and Map ID



Proposed Transmission Line Segment and Node



Proposed Estimated Easement



Directly Affected Parcel



County Parcel



State Highway



FM Road

County / Local Road


0 100 200
Feet



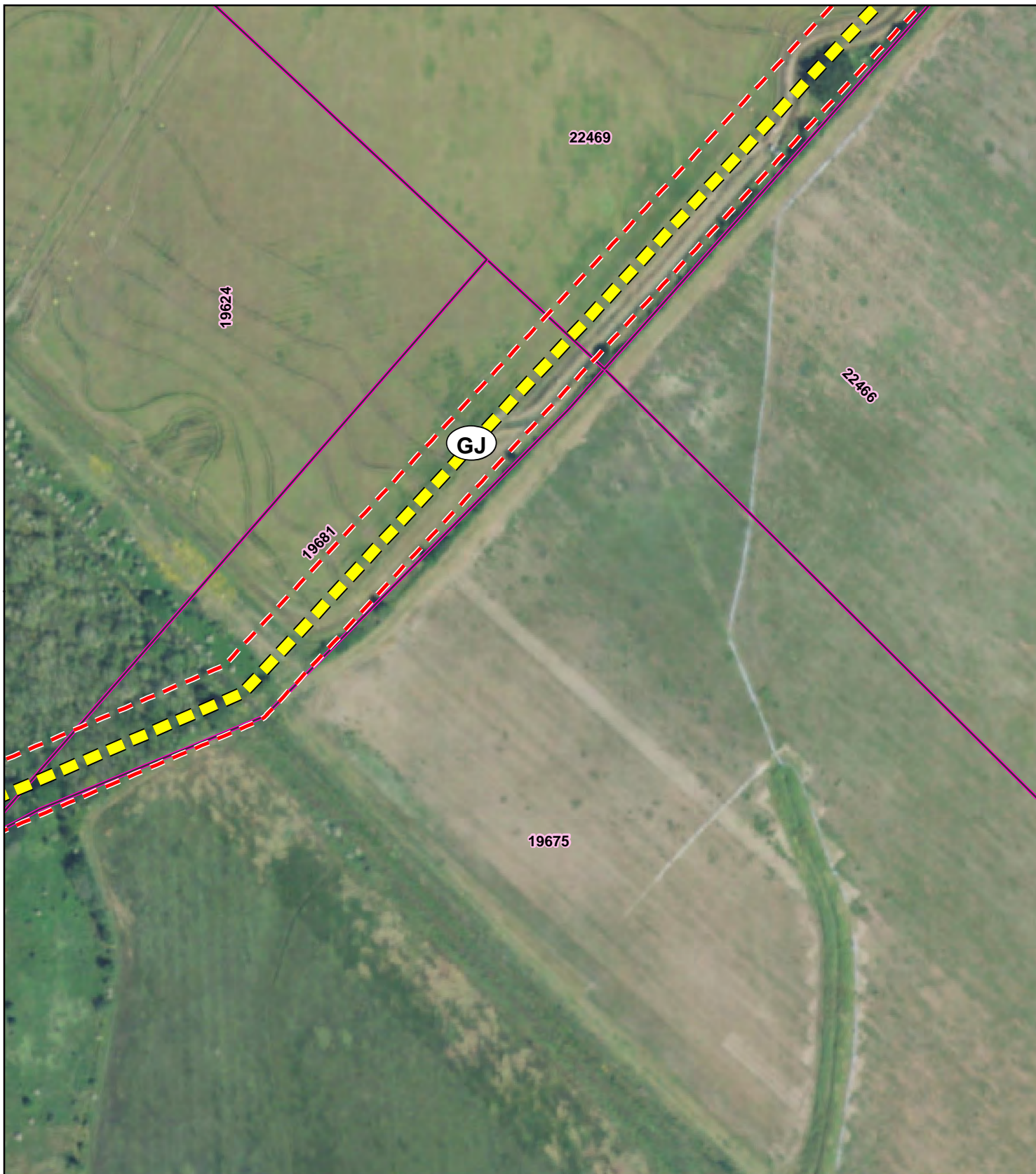
BAILEY TO JONES
CREEK PROJECT

**DIRECTLY AFFECTED
LANDOWNER MAPBOOK**

SHEET 240 OF 843



Date: 9/7/2018



Legend



Habitable Structure and
Map ID



Proposed Transmission
Line Segment and Node



Proposed Estimated
Easement



Directly Affected Parcel



County Parcel



State Highway



FM Road

County / Local Road


0 100 200
Feet



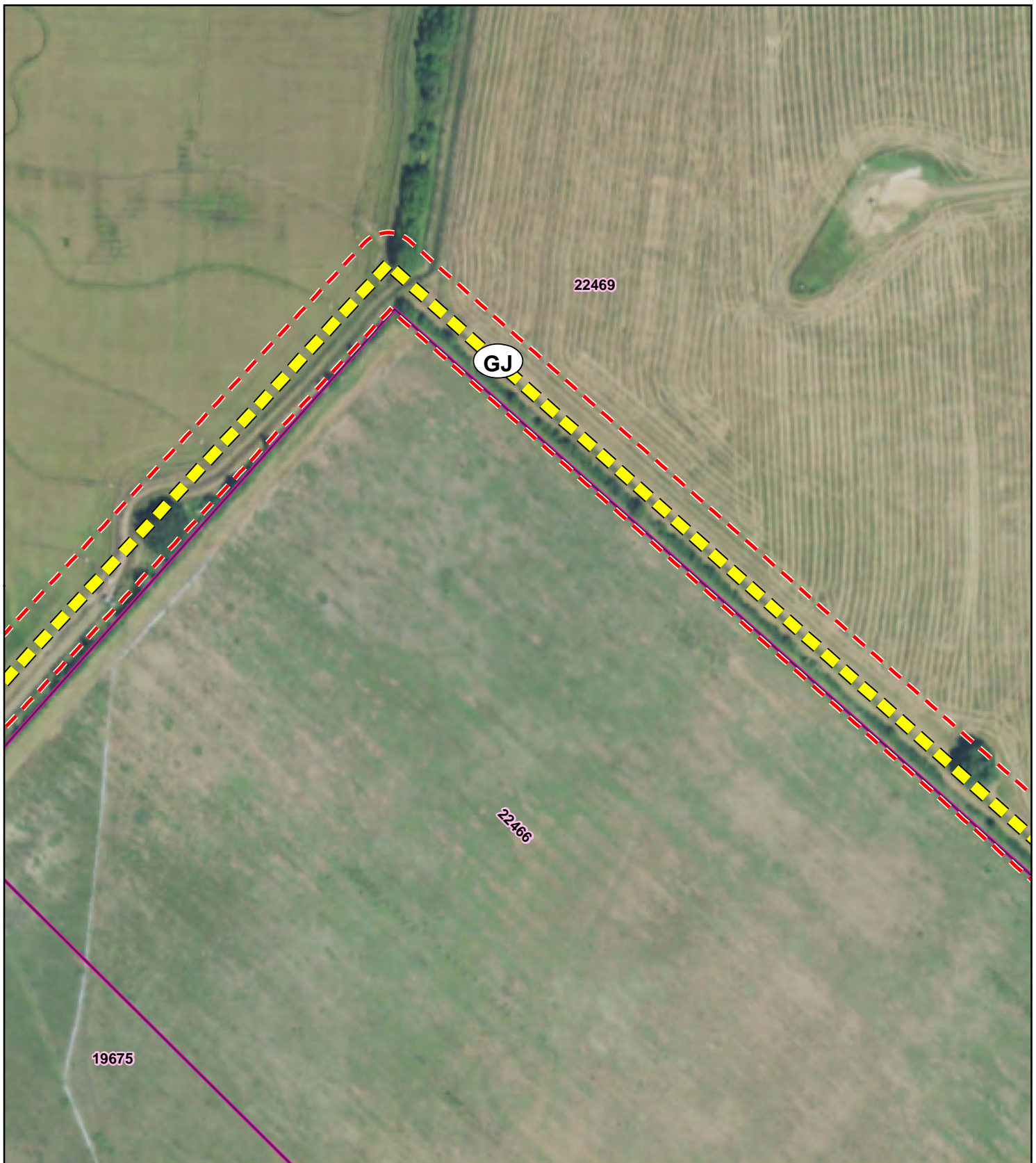
BAILEY TO JONES
CREEK PROJECT

**DIRECTLY AFFECTED
LANDOWNER MAPBOOK**

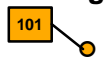







SHEET 241 OF 843



Date: 9/7/2018



Legend

- | | | | |
|---|---|---|---------------------|
|  | Hhabitable Structure and Map ID |  | County Parcel |
|  | Proposed Transmission Line Segment and Node |  | State Highway |
|  | Proposed Estimated Easement |  | FM Road |
|  | Directly Affected Parcel |  | County / Local Road |


0 100 200
Feet



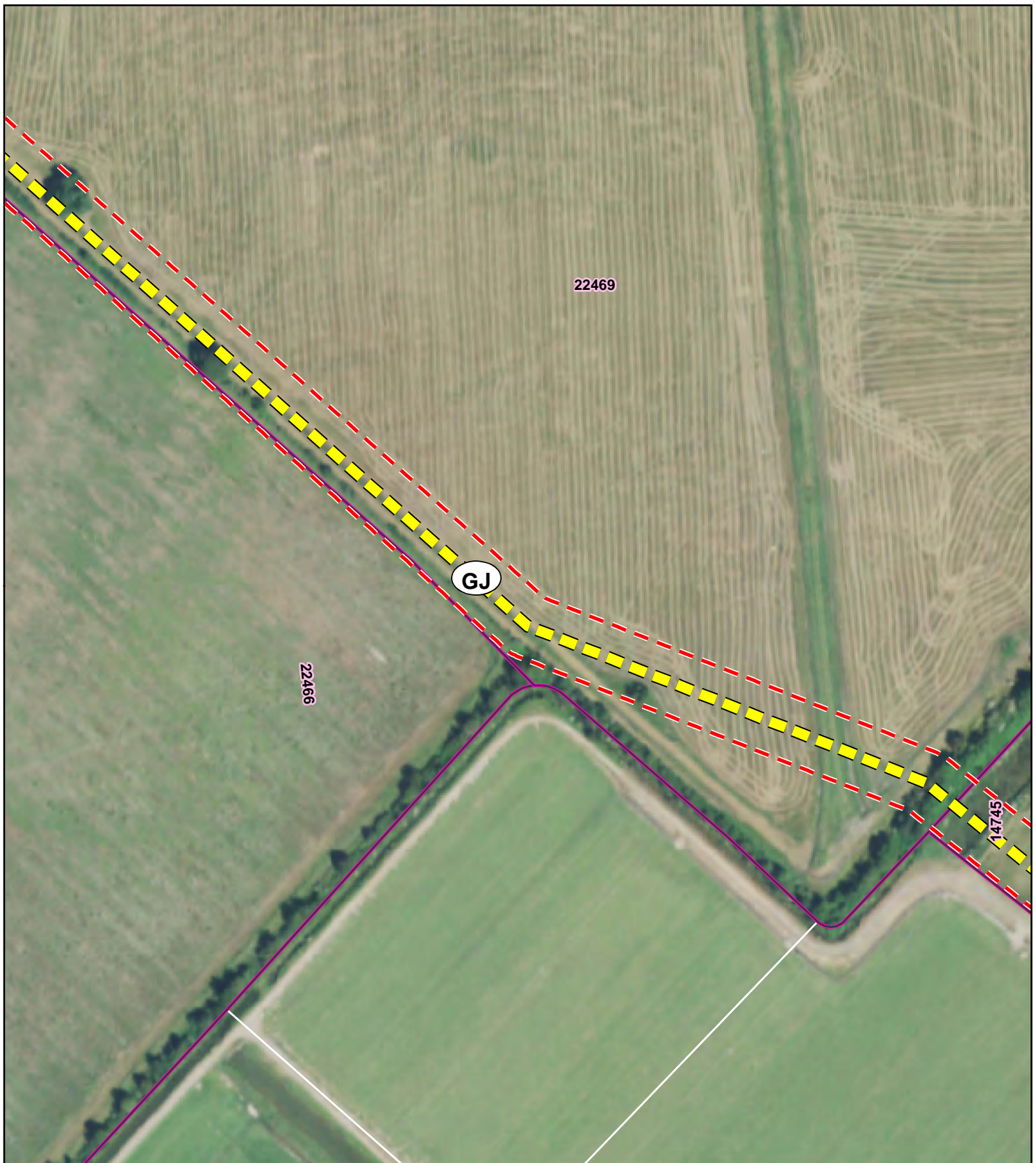
BAILEY TO JONES
CREEK PROJECT

**DIRECTLY AFFECTED
LANDOWNER MAPBOOK**

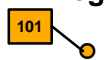







SHEET 242 OF 843



Date: 9/7/2018



Legend

- | | | | |
|---|---|---|---------------------|
|  | Habitat Structure and Map ID |  | County Parcel |
|  | Proposed Transmission Line Segment and Node |  | State Highway |
|  | Proposed Estimated Easement |  | FM Road |
|  | Directly Affected Parcel |  | County / Local Road |


0 100 200
Feet



BAILEY TO JONES
CREEK PROJECT

**DIRECTLY AFFECTED
LANDOWNER MAPBOOK**

SHEET 243 OF 843



Date: 9/7/2018



Legend



Habitable Structure and Map ID



Proposed Transmission Line Segment and Node



Proposed Estimated Easement



Directly Affected Parcel



County Parcel



State Highway



FM Road



County / Local Road

0 100 200
Feet



BAILEY TO JONES
CREEK PROJECT

**DIRECTLY AFFECTED
LANDOWNER MAPBOOK**

SHEET 244 OF 843



Date: 9/7/2018



Legend



Habitable Structure and Map ID



Proposed Transmission Line Segment and Node



Proposed Estimated Easement



Directly Affected Parcel



County Parcel



State Highway



FM Road



County / Local Road


0 100 200
Feet



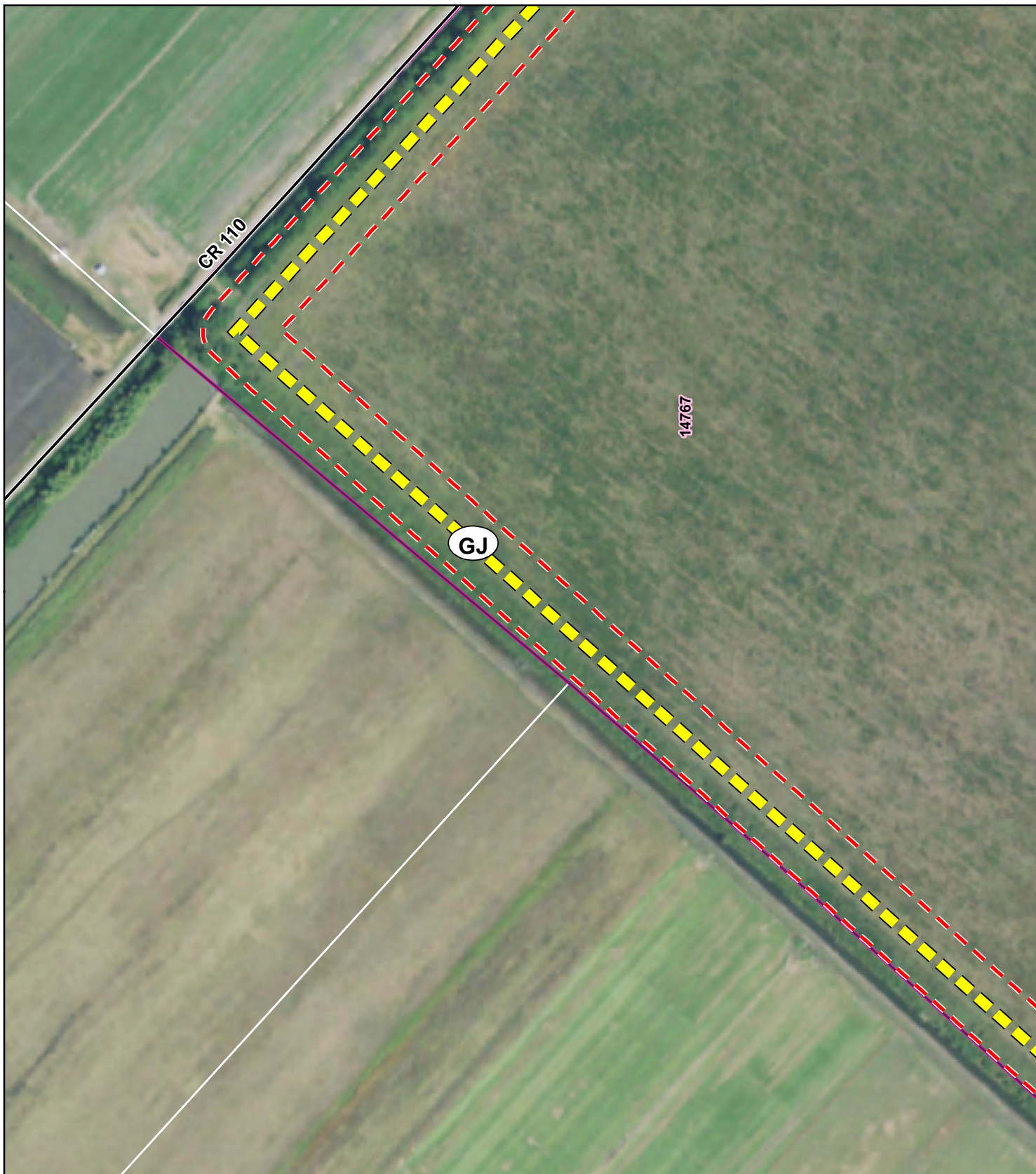
BAILEY TO JONES
CREEK PROJECT

**DIRECTLY AFFECTED
LANDOWNER MAPBOOK**

SHEET 245 OF 843



Date: 9/7/2018



Legend



Habitable Structure and Map ID



Proposed Transmission Line Segment and Node



Proposed Estimated Easement



Directly Affected Parcel



County Parcel



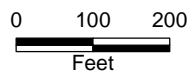
State Highway



FM Road



County / Local Road



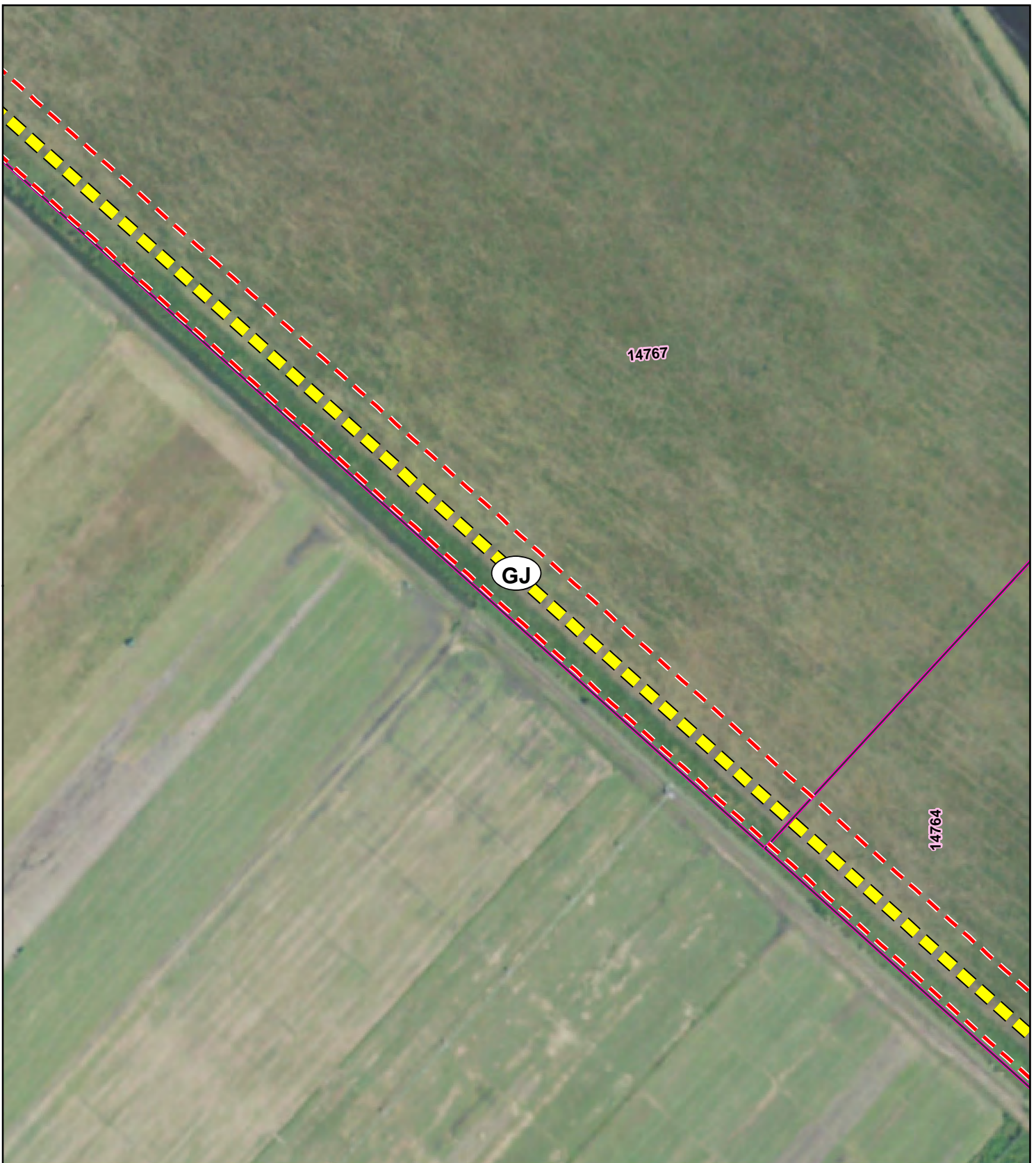
BAILEY TO JONES
CREEK PROJECT

**DIRECTLY AFFECTED
LANDOWNER MAPBOOK**

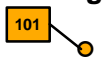







SHEET 246 OF 843



Date: 9/7/2018



Legend

- | | | | |
|---|---|---|---------------------|
|  | Habitable Structure and Map ID |  | County Parcel |
|  | Proposed Transmission Line Segment and Node |  | State Highway |
|  | Proposed Estimated Easement |  | FM Road |
|  | Directly Affected Parcel |  | County / Local Road |


0 100 200
Feet



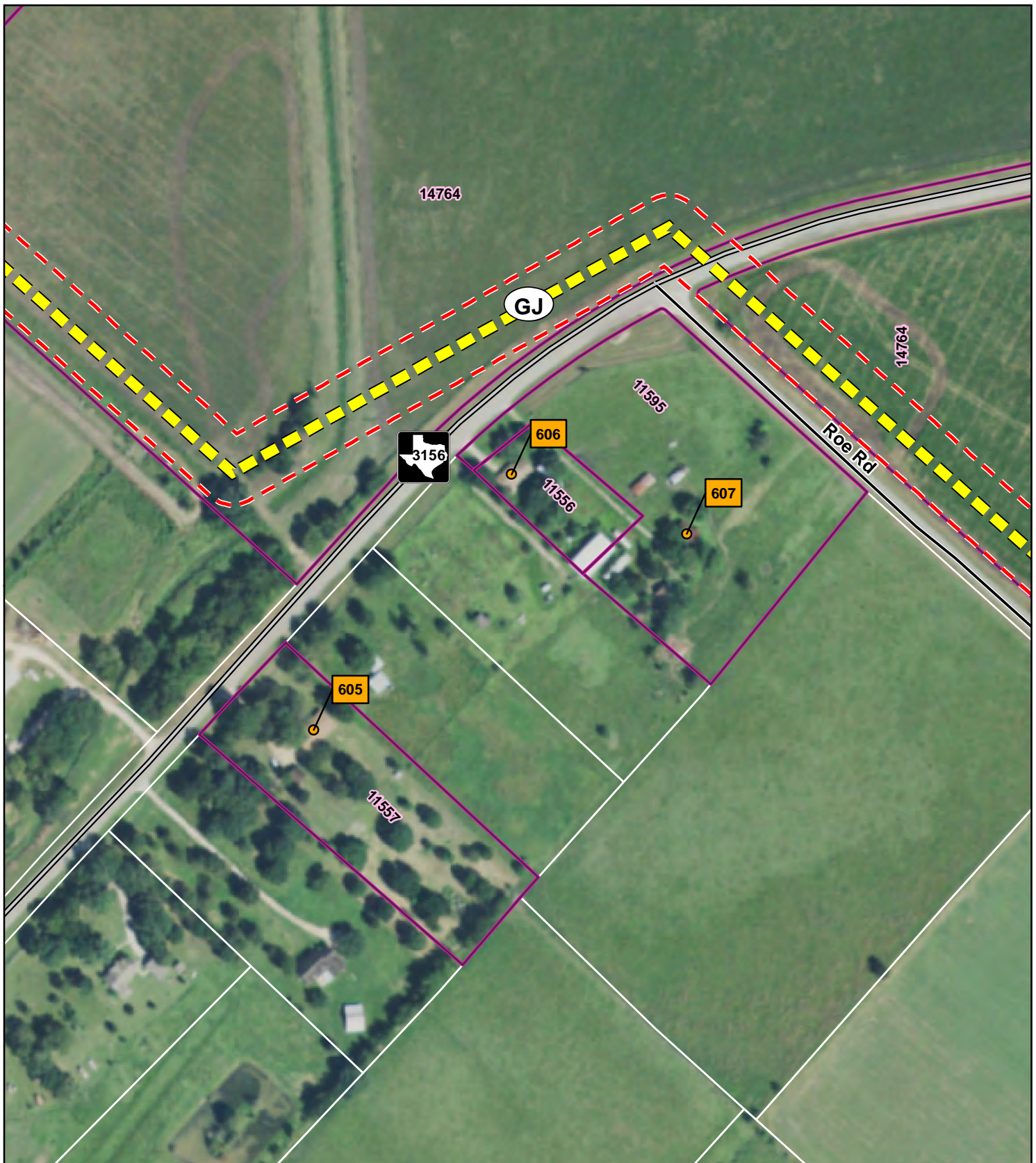
BAILEY TO JONES
CREEK PROJECT

**DIRECTLY AFFECTED
LANDOWNER MAPBOOK**

SHEET 247 OF 843



Date: 9/7/2018



Legend

- | | | | |
|--|---|--|---------------------|
| | Hhabitable Structure and Map ID | | County Parcel |
| | Proposed Transmission Line Segment and Node | | State Highway |
| | Proposed Estimated Easement | | FM Road |
| | Directly Affected Parcel | | County / Local Road |


0 100 200
Feet



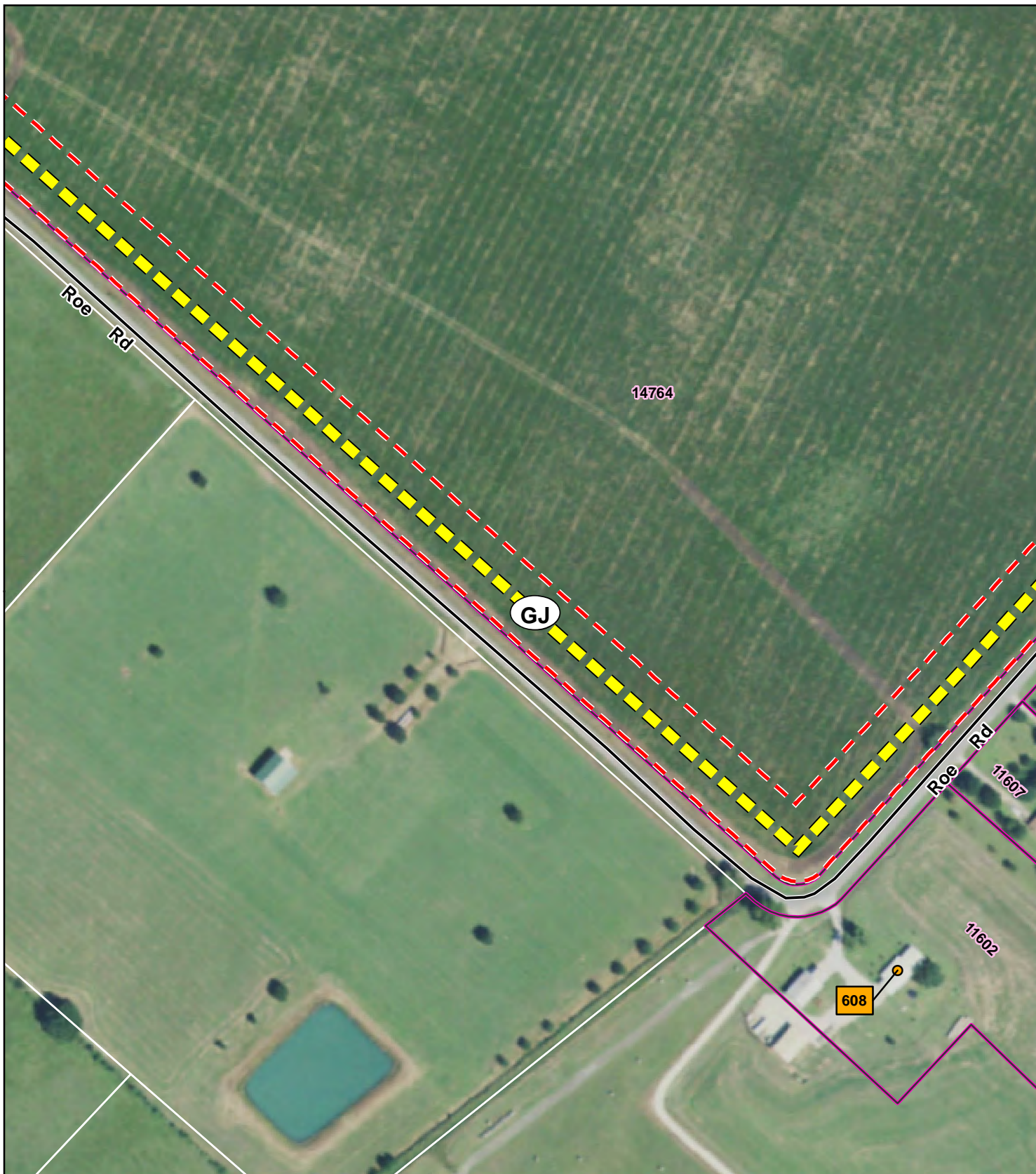
BAILEY TO JONES
CREEK PROJECT

**DIRECTLY AFFECTED
LANDOWNER MAPBOOK**

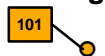
SHEET 248 OF 843



Date: 9/7/2018



Legend



Habitable Structure and Map ID



Proposed Transmission Line Segment and Node



Proposed Estimated Easement



Directly Affected Parcel



County Parcel



State Highway



FM Road



County / Local Road


0 100 200
Feet



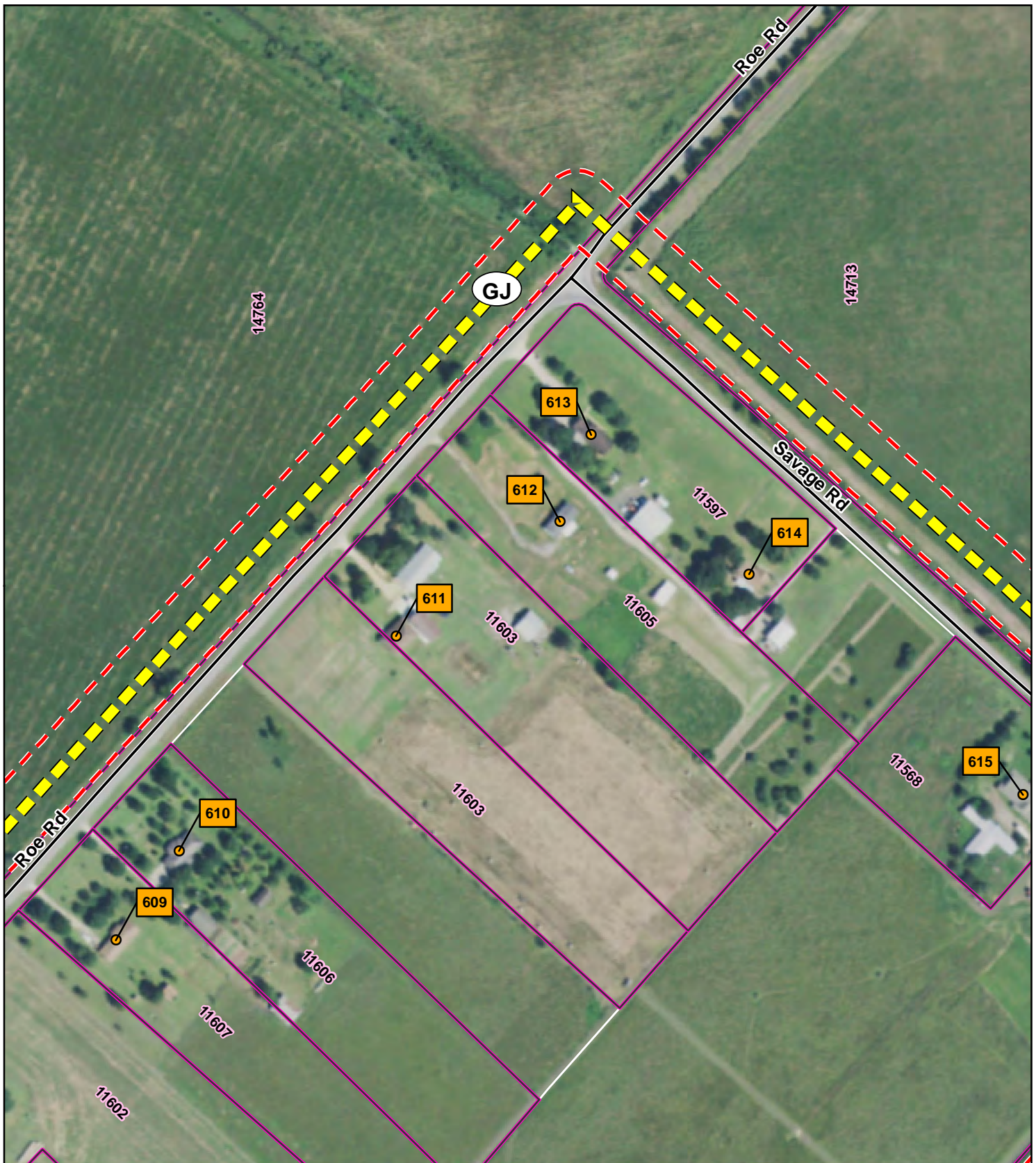
BAILEY TO JONES
CREEK PROJECT

**DIRECTLY AFFECTED
LANDOWNER MAPBOOK**

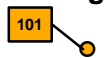







SHEET 249 OF 843



Date: 9/7/2018



Legend

-  Habitable Structure and Map ID
-  Proposed Transmission Line Segment and Node
-  Proposed Estimated Easement
-  Directly Affected Parcel
-  County Parcel
-  State Highway
-  FM Road
-  County / Local Road


0 100 200
Feet



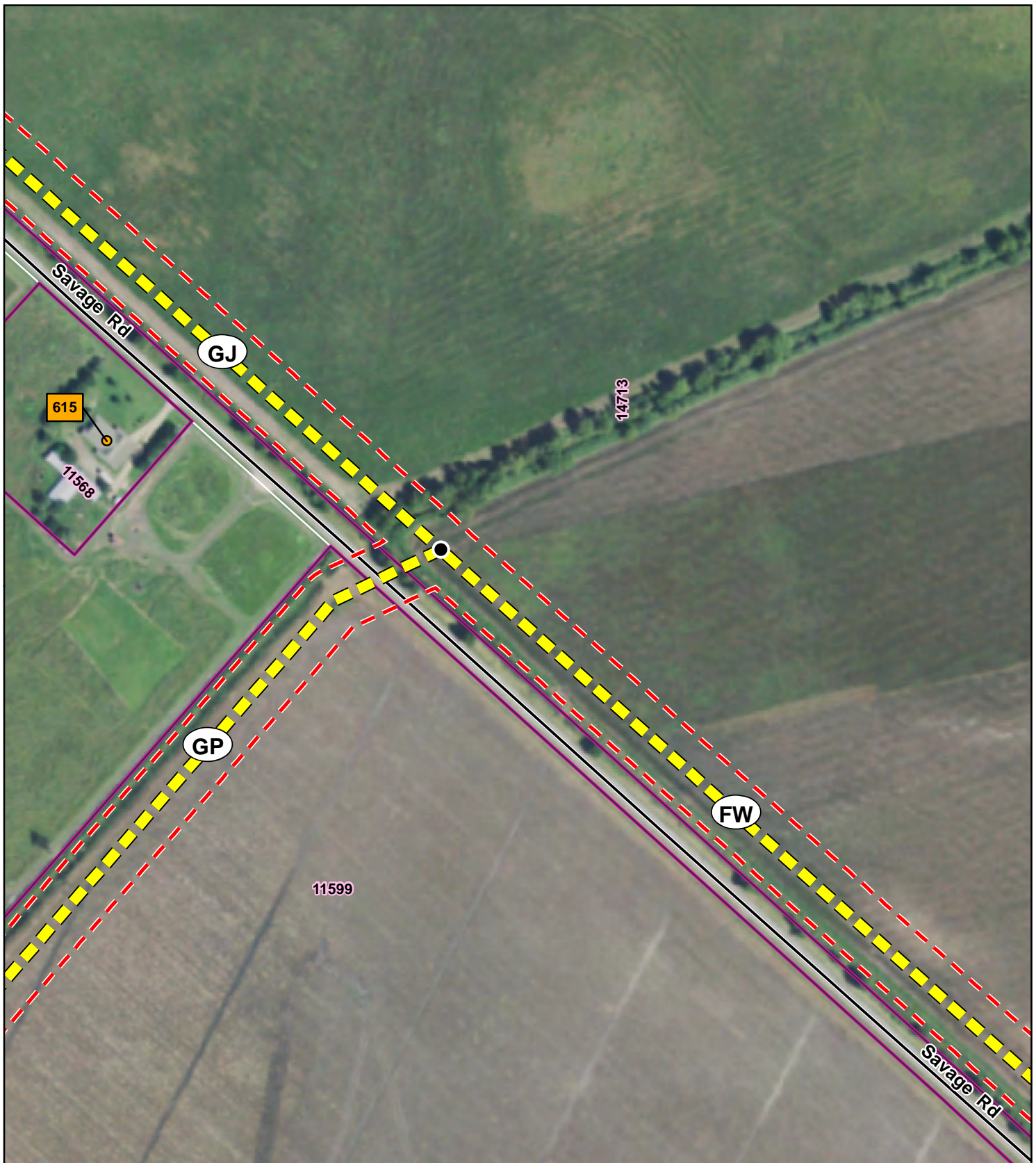
BAILEY TO JONES
CREEK PROJECT

**DIRECTLY AFFECTED
LANDOWNER MAPBOOK**

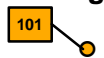







SHEET 250 OF 843



Date: 9/7/2018



Legend

-  Habitat Structure and Map ID
-  Proposed Transmission Line Segment and Node
-  Proposed Estimated Easement
-  Directly Affected Parcel
-  County Parcel
-  State Highway
-  FM Road
-  County / Local Road


0 100 200
Feet



BAILEY TO JONES
CREEK PROJECT

**DIRECTLY AFFECTED
LANDOWNER MAPBOOK**

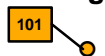
SHEET 251 OF 843



Date: 9/7/2018



Legend



Habitable Structure and Map ID



Proposed Transmission Line Segment and Node



Proposed Estimated Easement



Directly Affected Parcel



County Parcel



State Highway



FM Road

County / Local Road

0 100 200
Feet



BAILEY TO JONES
CREEK PROJECT

**DIRECTLY AFFECTED
LANDOWNER MAPBOOK**

SHEET 252 OF 843

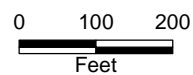


Date: 9/7/2018



Legend


- | | | | |
|--|---|--|---------------------|
| | Habitat Structure and Map ID | | County Parcel |
| | Proposed Transmission Line Segment and Node | | State Highway |
| | Proposed Estimated Easement | | FM Road |
| | Directly Affected Parcel | | County / Local Road |



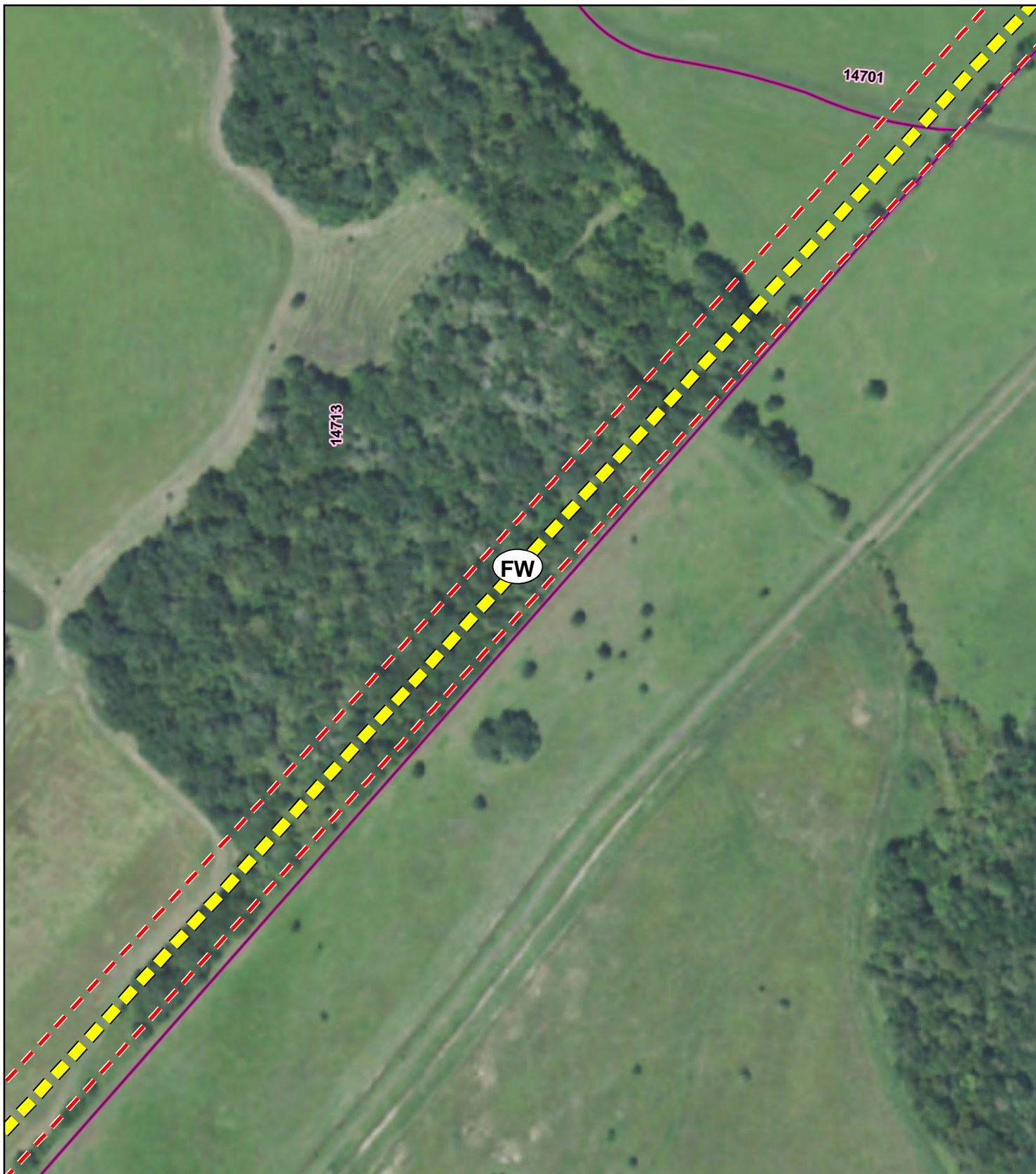
**BAILEY TO JONES
CREEK PROJECT**

**DIRECTLY AFFECTED
LANDOWNER MAPBOOK**

SHEET 253 OF 843



Date: 9/7/2018



Legend



Habitable Structure and Map ID



Proposed Transmission Line Segment and Node



Proposed Estimated Easement



Directly Affected Parcel



County Parcel



State Highway



FM Road



County / Local Road


0 100 200
Feet



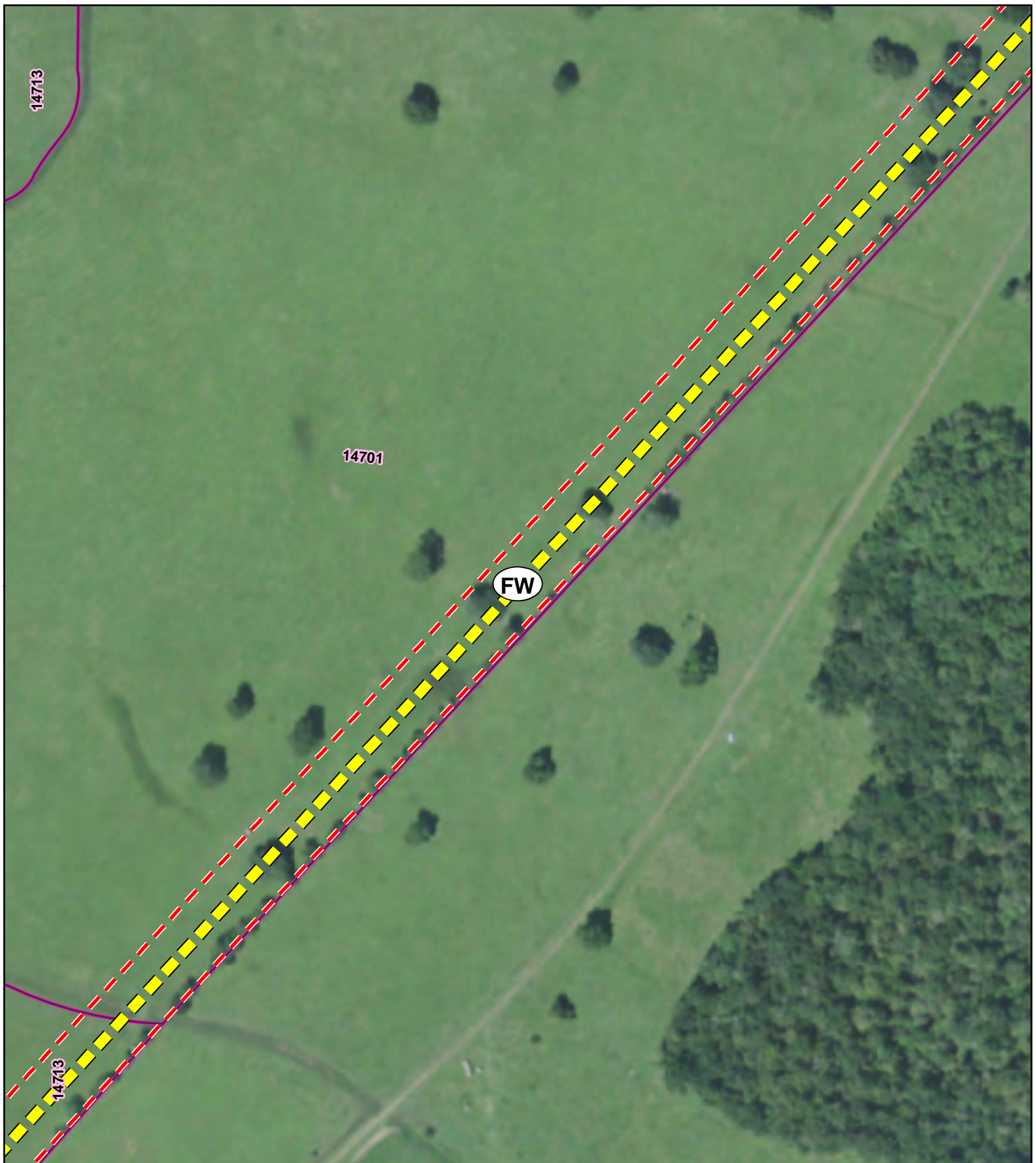
BAILEY TO JONES
CREEK PROJECT

**DIRECTLY AFFECTED
LANDOWNER MAPBOOK**

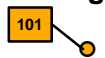
SHEET 254 OF 843



Date: 9/7/2018



Legend



Habitable Structure and Map ID



Proposed Transmission Line Segment and Node



Proposed Estimated Easement



Directly Affected Parcel



County Parcel



State Highway



FM Road

County / Local Road

0 100 200
Feet



BAILEY TO JONES
CREEK PROJECT

**DIRECTLY AFFECTED
LANDOWNER MAPBOOK**

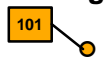
SHEET 255 OF 843



Date: 9/7/2018



Legend



Habitable Structure and Map ID



Proposed Transmission Line Segment and Node



Proposed Estimated Easement



Directly Affected Parcel



County Parcel



State Highway



FM Road



County / Local Road


0 100 200
Feet




BAILEY TO JONES
CREEK PROJECT

**DIRECTLY AFFECTED
LANDOWNER MAPBOOK**

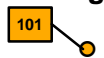







SHEET 256 OF 843



Date: 9/7/2018



Legend

- | | | | |
|---|---|---|---------------------|
|  | Habitable Structure and Map ID |  | County Parcel |
|  | Proposed Transmission Line Segment and Node |  | State Highway |
|  | Proposed Estimated Easement |  | FM Road |
|  | Directly Affected Parcel |  | County / Local Road |


0 100 200
Feet



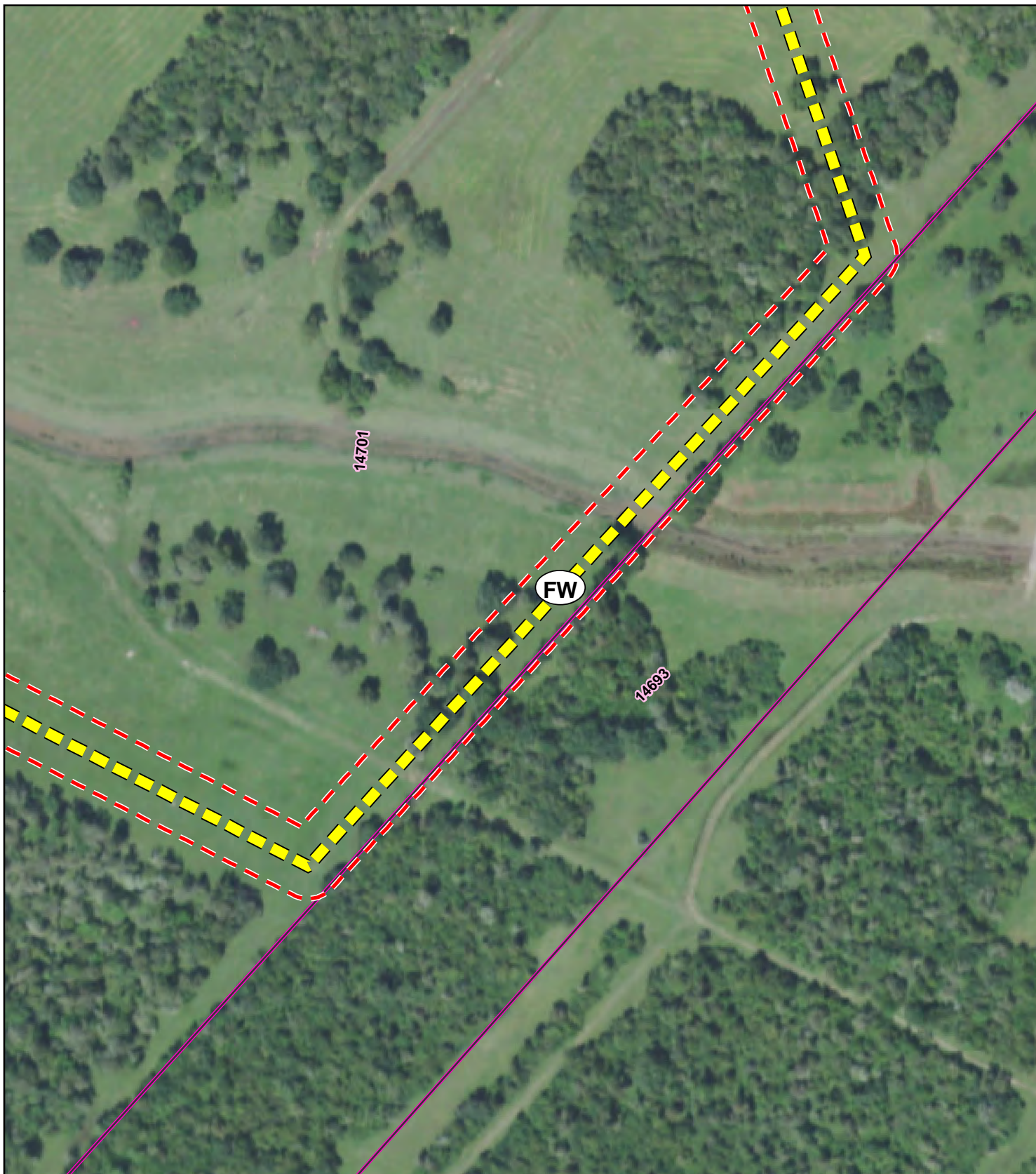
BAILEY TO JONES
CREEK PROJECT

**DIRECTLY AFFECTED
LANDOWNER MAPBOOK**

SHEET 257 OF 843



Date: 9/7/2018



Legend



Habitable Structure and Map ID



Proposed Transmission Line Segment and Node



Proposed Estimated Easement



Directly Affected Parcel



County Parcel



State Highway



FM Road

County / Local Road

0 100 200
Feet




BAILEY TO JONES
CREEK PROJECT

**DIRECTLY AFFECTED
LANDOWNER MAPBOOK**

SHEET 258 OF 843



Date: 9/7/2018



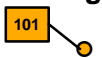
14698

14701

FW

14693

Legend



Habitable Structure and Map ID



Proposed Transmission Line Segment and Node



Proposed Estimated Easement



Directly Affected Parcel



County Parcel



State Highway



FM Road



County / Local Road


0 100 200
Feet



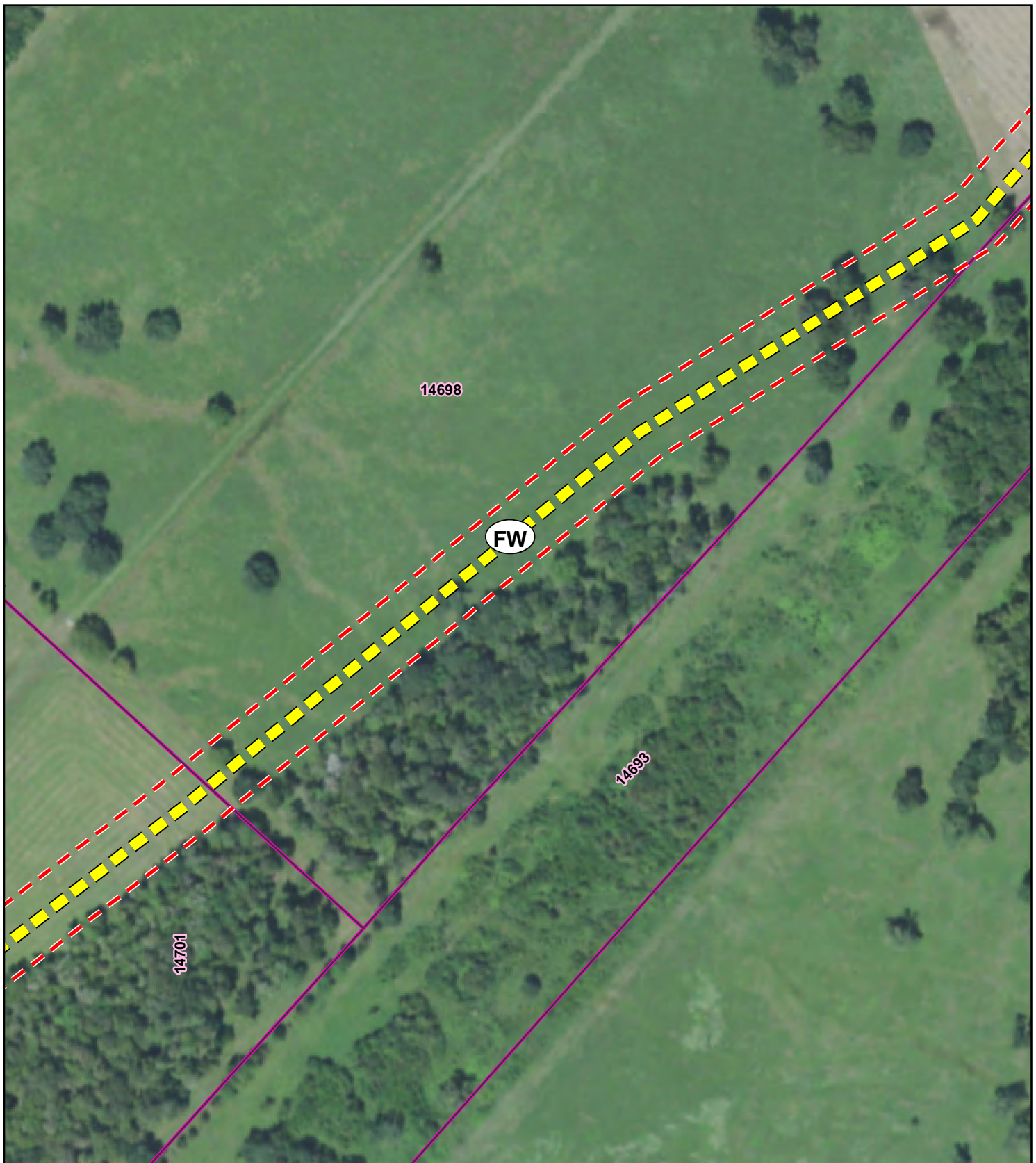
BAILEY TO JONES
CREEK PROJECT

**DIRECTLY AFFECTED
LANDOWNER MAPBOOK**

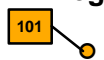







SHEET 259 OF 843



Date: 9/7/2018



Legend

- | | |
|---|---|
|  Habitable Structure and Map ID |  County Parcel |
|  Proposed Transmission Line Segment and Node |  State Highway |
|  Proposed Estimated Easement |  FM Road |
|  Directly Affected Parcel |  County / Local Road |


0 100 200
Feet




BAILEY TO JONES
CREEK PROJECT

**DIRECTLY AFFECTED
LANDOWNER MAPBOOK**

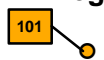







SHEET 260 OF 843



Date: 9/7/2018



Legend

- | | | | |
|---|---|---|---------------------|
|  | Habitat Structure and Map ID |  | County Parcel |
|  | Proposed Transmission Line Segment and Node |  | State Highway |
|  | Proposed Estimated Easement |  | FM Road |
|  | Directly Affected Parcel |  | County / Local Road |


0 100 200
Feet



BAILEY TO JONES
CREEK PROJECT

**DIRECTLY AFFECTED
LANDOWNER MAPBOOK**

SHEET 261 OF 843



Date: 9/7/2018



Legend



Habitable Structure and Map ID



Proposed Transmission Line Segment and Node



Proposed Estimated Easement



Directly Affected Parcel



County Parcel



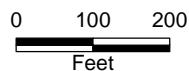
State Highway



FM Road



County / Local Road



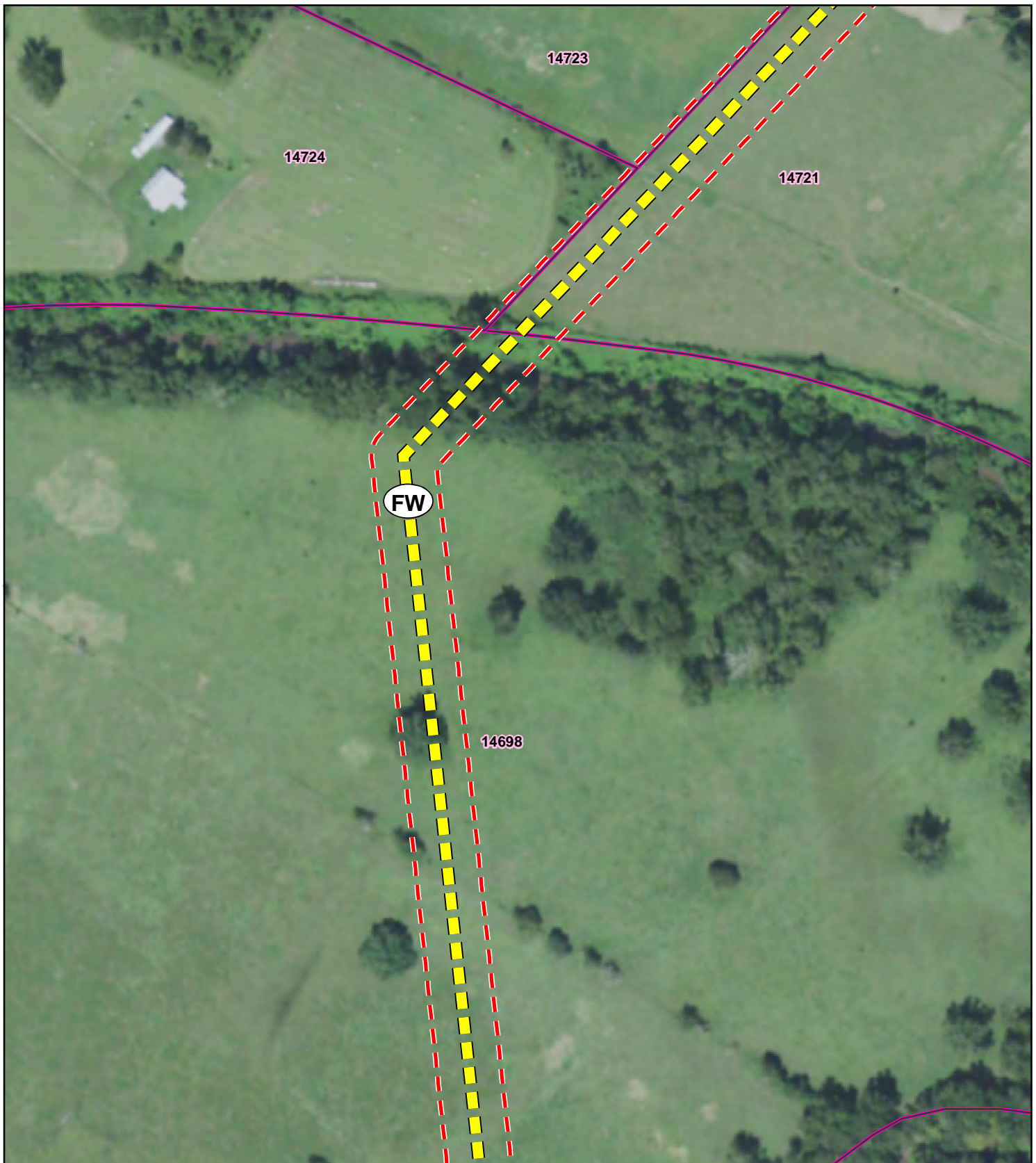
BAILEY TO JONES
CREEK PROJECT

**DIRECTLY AFFECTED
LANDOWNER MAPBOOK**










SHEET 262 OF 843



Date: 9/7/2018



Legend

- | | | | |
|---|---|---|---------------------|
|   | Habitable Structure and Map ID |  | County Parcel |
|  | Proposed Transmission Line Segment and Node |  | State Highway |
|  | Proposed Estimated Easement |  | FM Road |
|  | Directly Affected Parcel |  | County / Local Road |


0 100 200
Feet



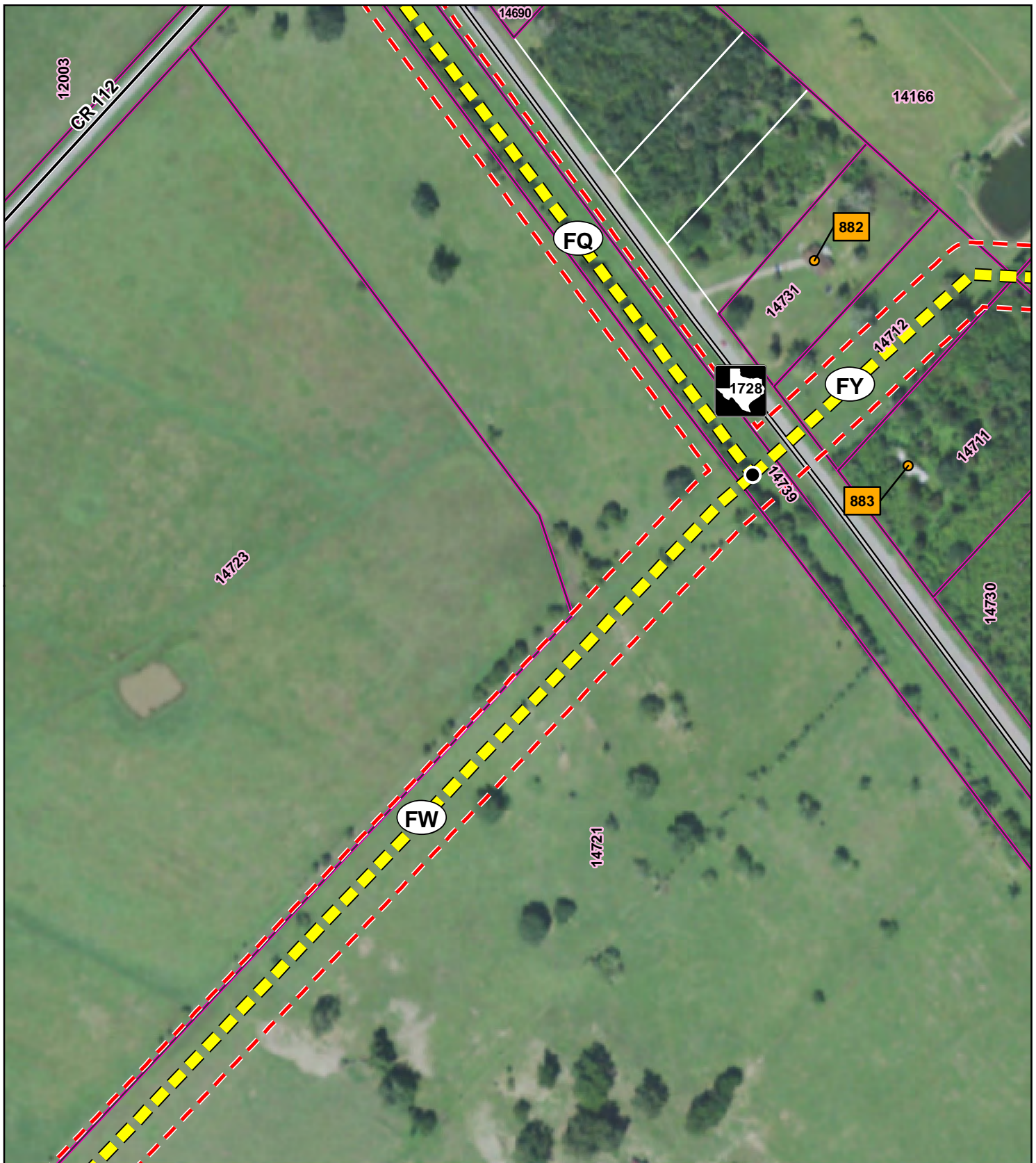
BAILEY TO JONES
CREEK PROJECT

**DIRECTLY AFFECTED
LANDOWNER MAPBOOK**









SHEET 263 OF 843



Date: 9/7/2018



Legend

- | | | | |
|---|---|---|---------------------|
|  | Habitable Structure and Map ID |  | County Parcel |
|  | Proposed Transmission Line Segment and Node |  | State Highway |
|  | Proposed Estimated Easement |  | FM Road |
|  | Directly Affected Parcel |  | County / Local Road |


0 100 200
Feet



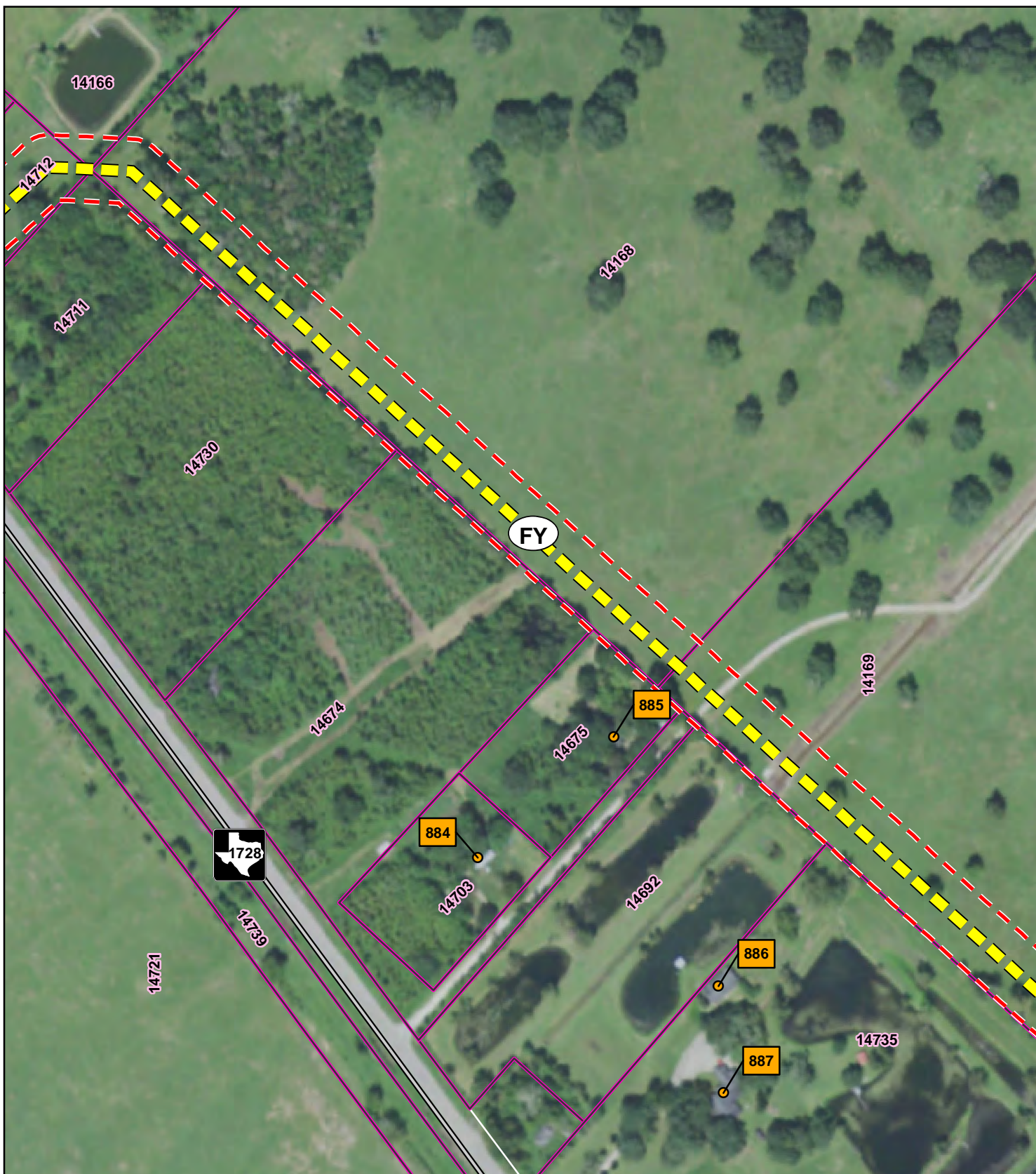
BAILEY TO JONES
CREEK PROJECT

**DIRECTLY AFFECTED
LANDOWNER MAPBOOK**

SHEET 264 OF 843



Date: 9/7/2018



Legend

- | | | | |
|--|---|--|---------------------|
| | Habitable Structure and Map ID | | County Parcel |
| | Proposed Transmission Line Segment and Node | | State Highway |
| | Proposed Estimated Easement | | FM Road |
| | Directly Affected Parcel | | County / Local Road |


0 100 200
Feet




BAILEY TO JONES
CREEK PROJECT

**DIRECTLY AFFECTED
LANDOWNER MAPBOOK**

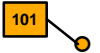
SHEET 265 OF 843



Date: 9/7/2018



Legend



Habitable Structure and Map ID



Proposed Transmission Line Segment and Node



Proposed Estimated Easement



Directly Affected Parcel



County Parcel



State Highway



FM Road

County / Local Road


0 100 200
Feet



BAILEY TO JONES
CREEK PROJECT

**DIRECTLY AFFECTED
LANDOWNER MAPBOOK**

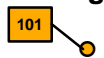







SHEET 266 OF 843



Date: 9/7/2018



Legend

- | | | | |
|---|---|---|---------------------|
|  | Habitable Structure and Map ID |  | County Parcel |
|  | Proposed Transmission Line Segment and Node |  | State Highway |
|  | Proposed Estimated Easement |  | FM Road |
|  | Directly Affected Parcel |  | County / Local Road |

0 100 200
Feet



BAILEY TO JONES
CREEK PROJECT

**DIRECTLY AFFECTED
LANDOWNER MAPBOOK**

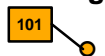
SHEET 267 OF 843



Date: 9/7/2018



Legend



Habitable Structure and Map ID



Proposed Transmission Line Segment and Node



Proposed Estimated Easement



Directly Affected Parcel



County Parcel



State Highway



FM Road



County / Local Road

0 100 200
Feet



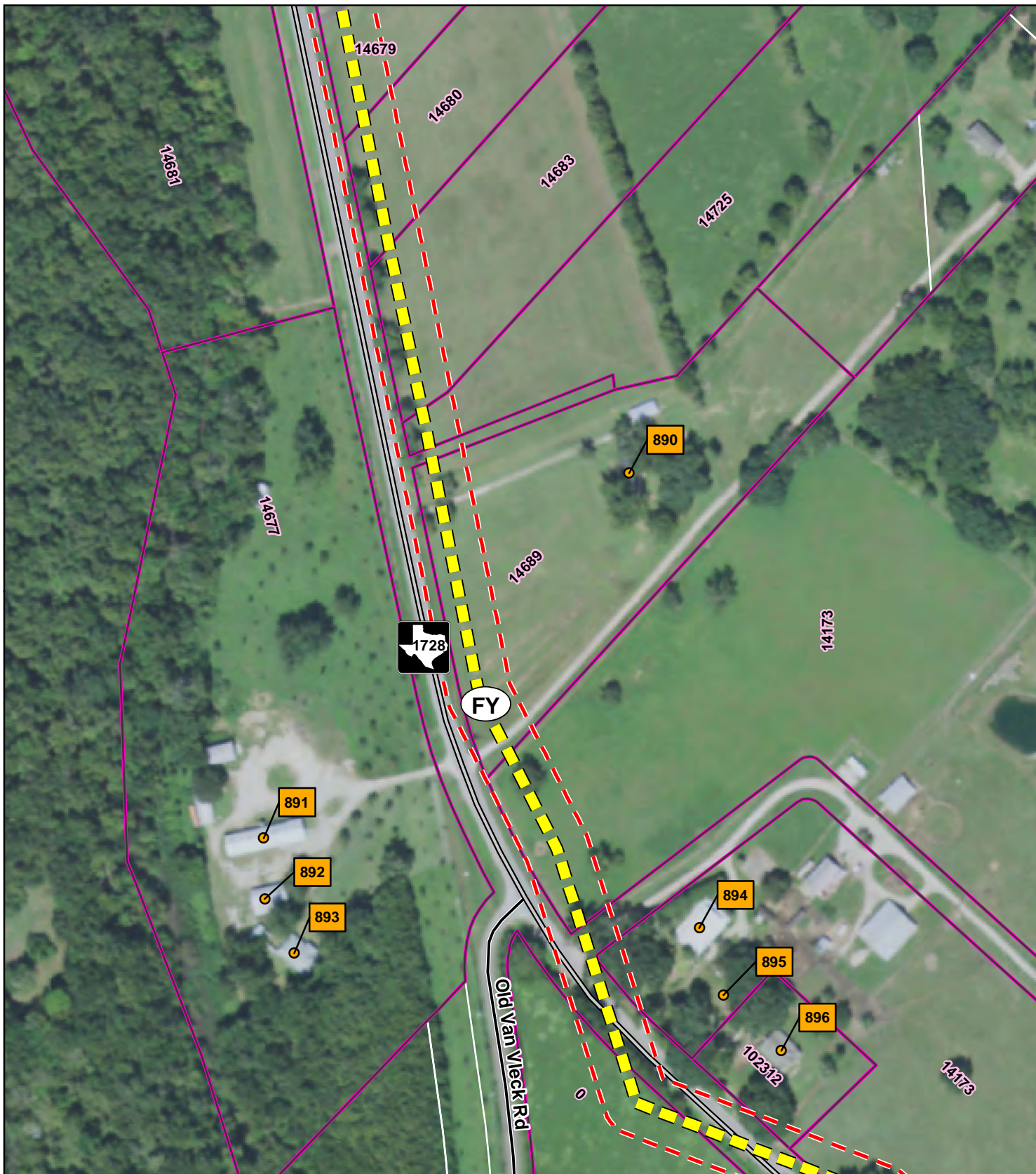
BAILEY TO JONES
CREEK PROJECT

**DIRECTLY AFFECTED
LANDOWNER MAPBOOK**

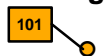
SHEET 268 OF 843



Date: 9/7/2018



Legend



Habitable Structure and Map ID



Proposed Transmission Line Segment and Node



Proposed Estimated Easement



Directly Affected Parcel



County Parcel



State Highway



FM Road



County / Local Road

0 100 200
Feet



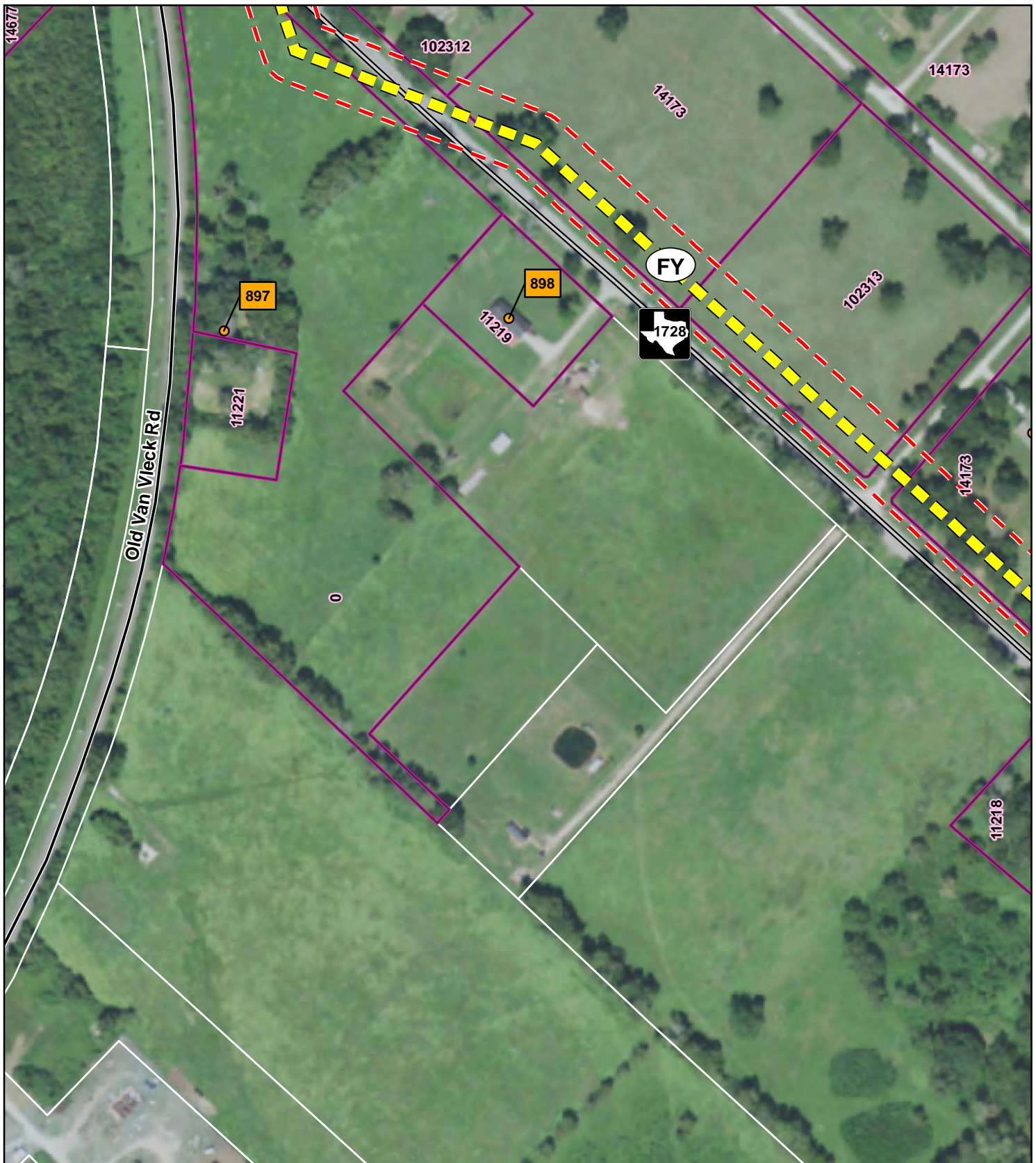
BAILEY TO JONES
CREEK PROJECT

**DIRECTLY AFFECTED
LANDOWNER MAPBOOK**

SHEET 269 OF 843



Date: 9/7/2018



Legend

- | | | | |
|--|---|--|---------------------|
| | Habitable Structure and Map ID | | County Parcel |
| | Proposed Transmission Line Segment and Node | | State Highway |
| | Proposed Estimated Easement | | FM Road |
| | Directly Affected Parcel | | County / Local Road |

0 100 200
Feet



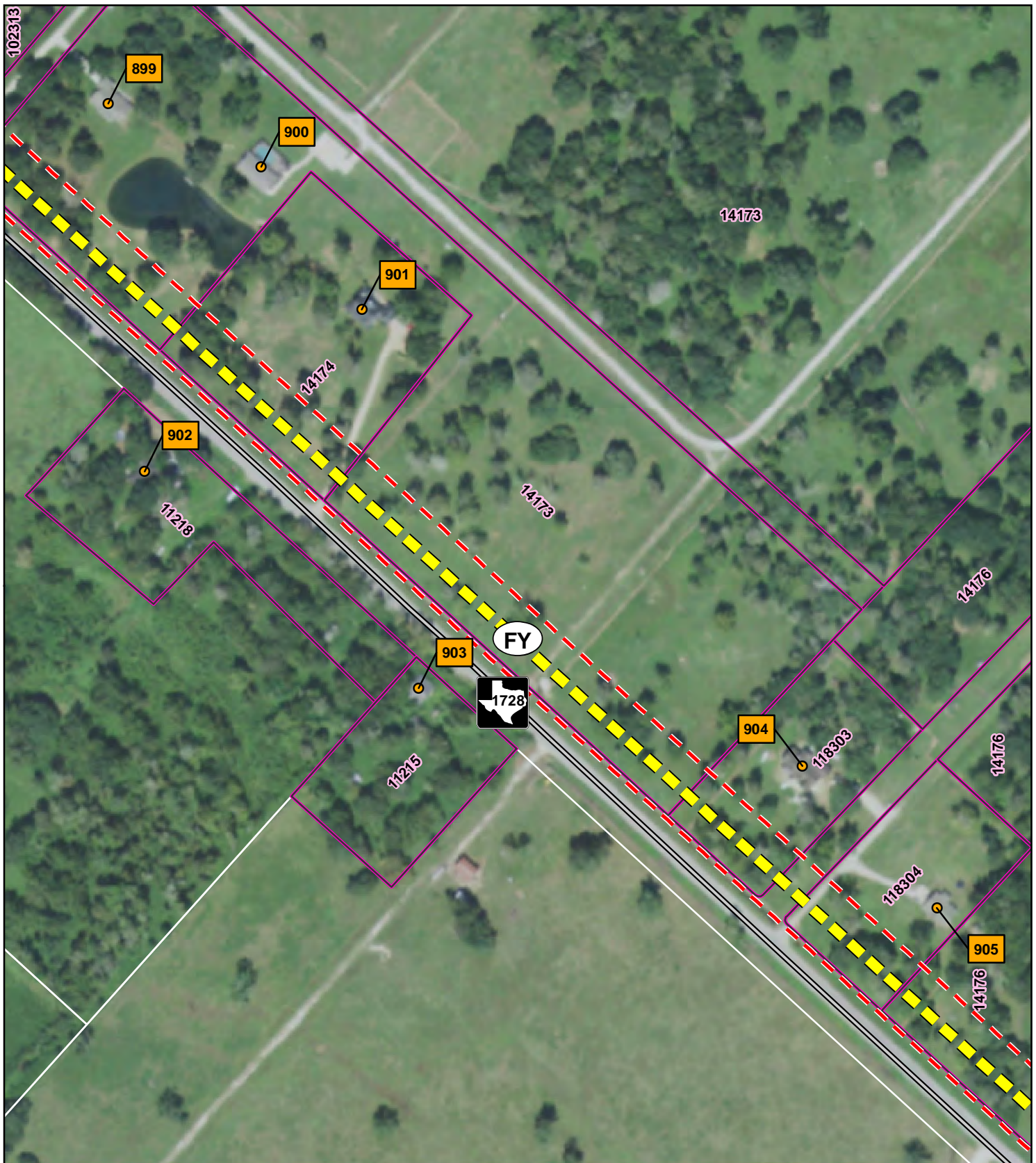
BAILEY TO JONES
CREEK PROJECT

**DIRECTLY AFFECTED
LANDOWNER MAPBOOK**

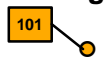







SHEET 270 OF 843



Date: 9/7/2018



Legend

- | | | | |
|---|---|---|---------------------|
|  | Habitable Structure and Map ID |  | County Parcel |
|  | Proposed Transmission Line Segment and Node |  | State Highway |
|  | Proposed Estimated Easement |  | FM Road |
|  | Directly Affected Parcel |  | County / Local Road |


0 100 200
Feet



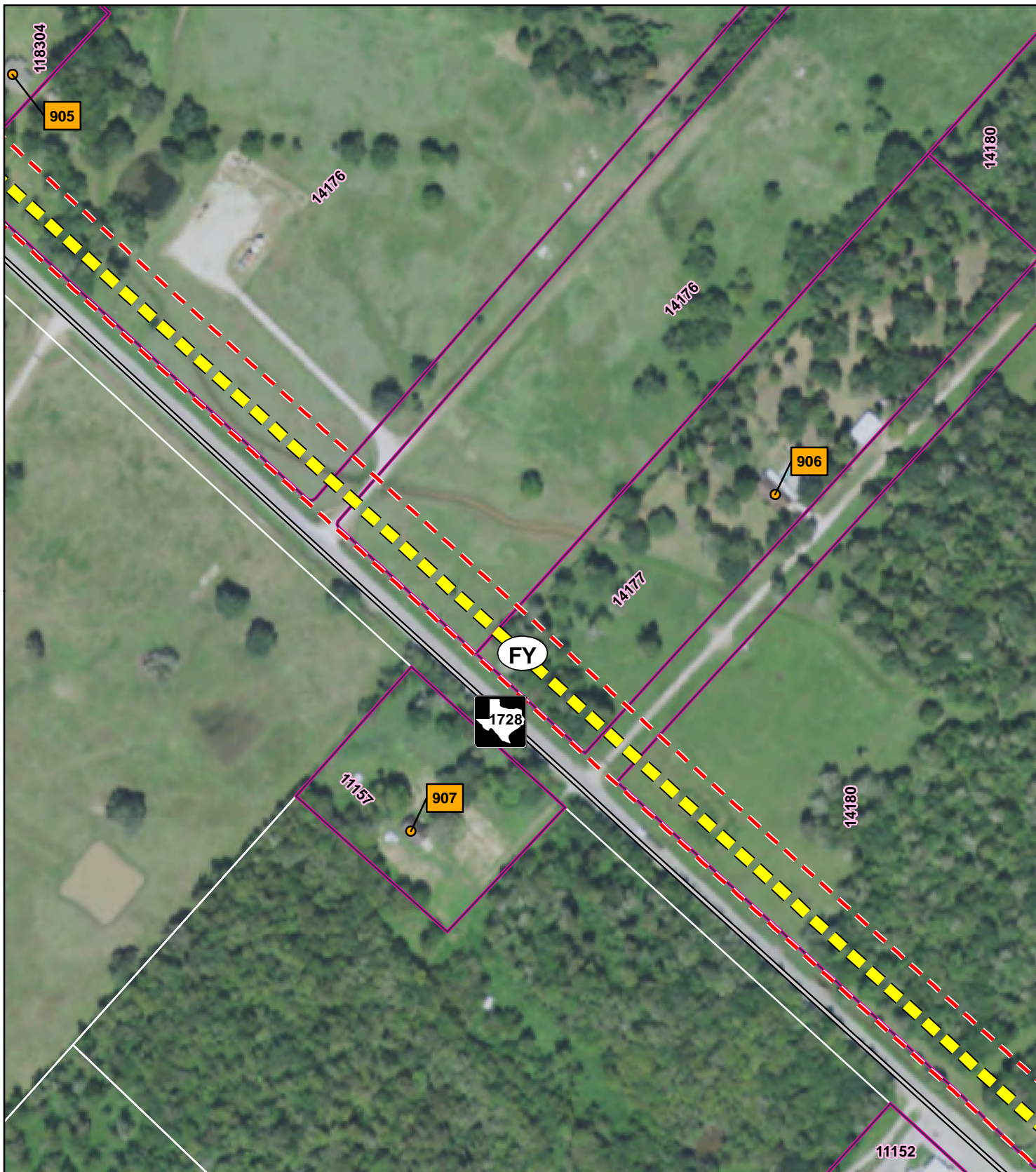
BAILEY TO JONES
CREEK PROJECT

**DIRECTLY AFFECTED
LANDOWNER MAPBOOK**

SHEET 271 OF 843



Date: 9/7/2018



Legend

- | | | | |
|--|---|--|---------------------|
| | Habitable Structure and Map ID | | County Parcel |
| | Proposed Transmission Line Segment and Node | | State Highway |
| | Proposed Estimated Easement | | FM Road |
| | Directly Affected Parcel | | County / Local Road |

0 100 200
Feet



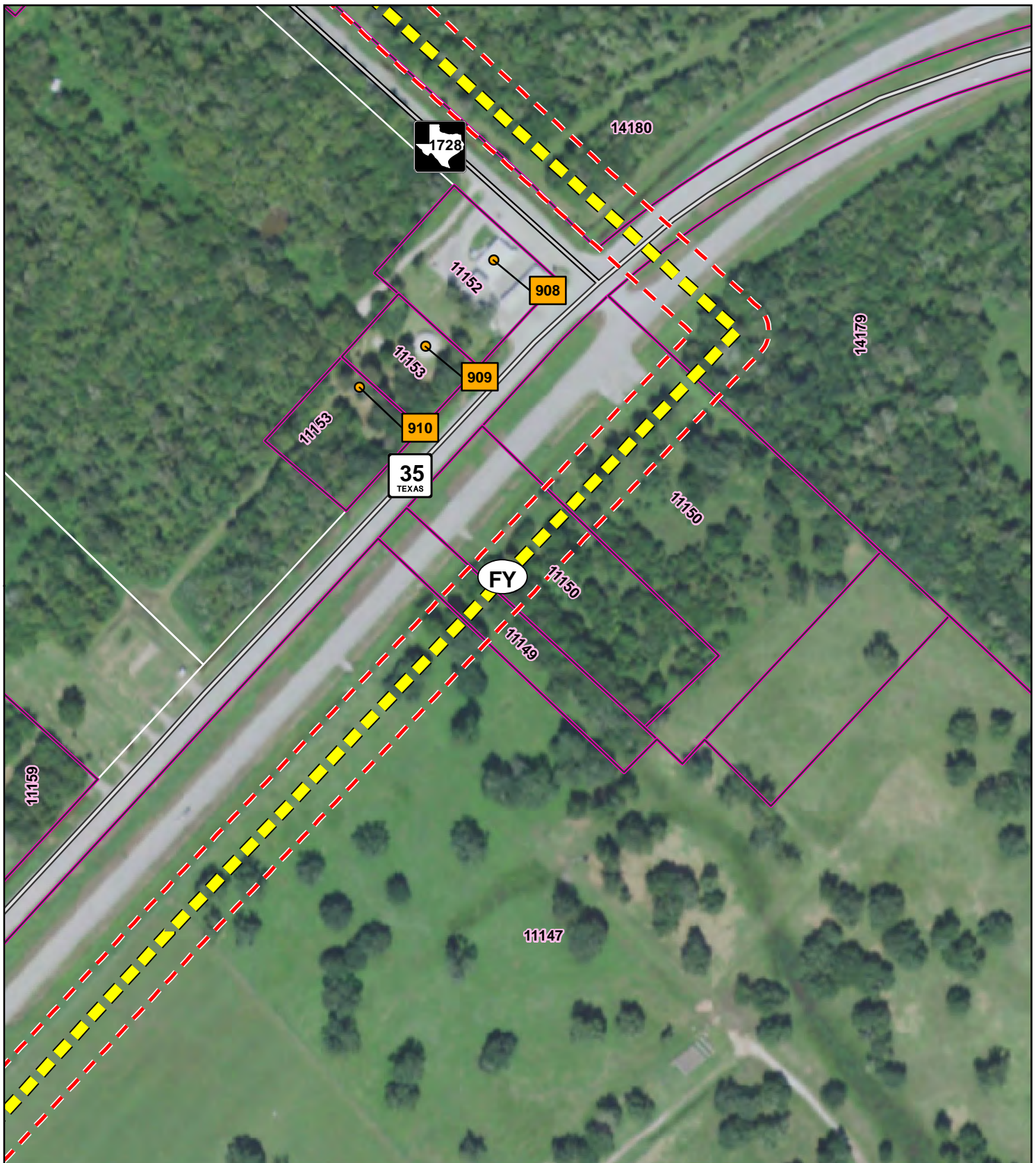
BAILEY TO JONES
CREEK PROJECT

**DIRECTLY AFFECTED
LANDOWNER MAPBOOK**

SHEET 272 OF 843



Date: 9/7/2018



Legend

- | | | | |
|--|---|--|---------------------|
| | Habitat Structure and Map ID | | County Parcel |
| | Proposed Transmission Line Segment and Node | | State Highway |
| | Proposed Estimated Easement | | FM Road |
| | Directly Affected Parcel | | County / Local Road |

0 100 200
Feet



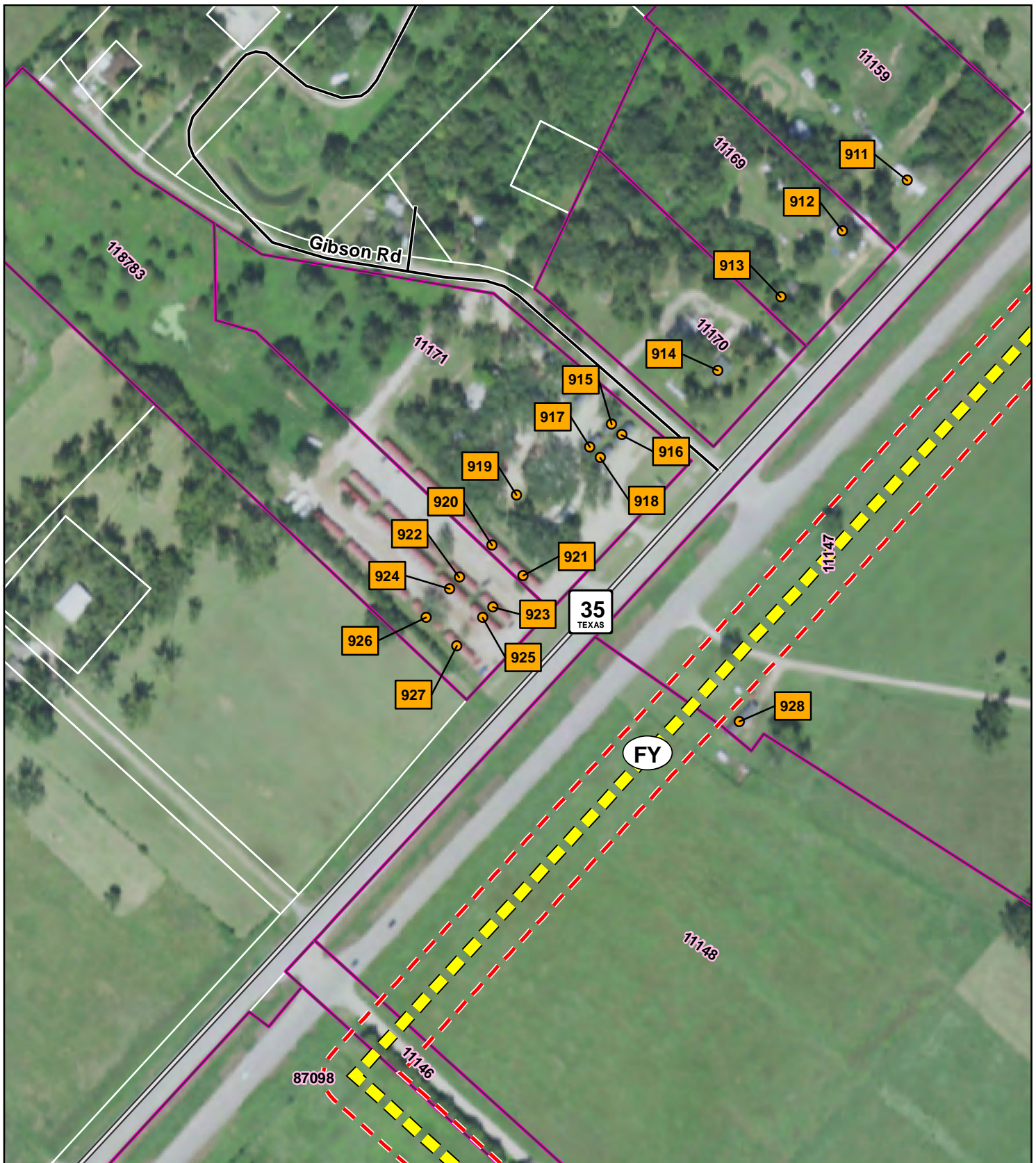
BAILEY TO JONES
CREEK PROJECT

**DIRECTLY AFFECTED
LANDOWNER MAPBOOK**

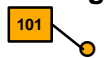







SHEET 273 OF 843



Date: 9/7/2018



Legend

-  Habitable Structure and Map ID
-  Proposed Transmission Line Segment and Node
-  Proposed Estimated Easement
-  Directly Affected Parcel
-  County Parcel
-  State Highway
-  FM Road
-  County / Local Road


0 100 200
Feet



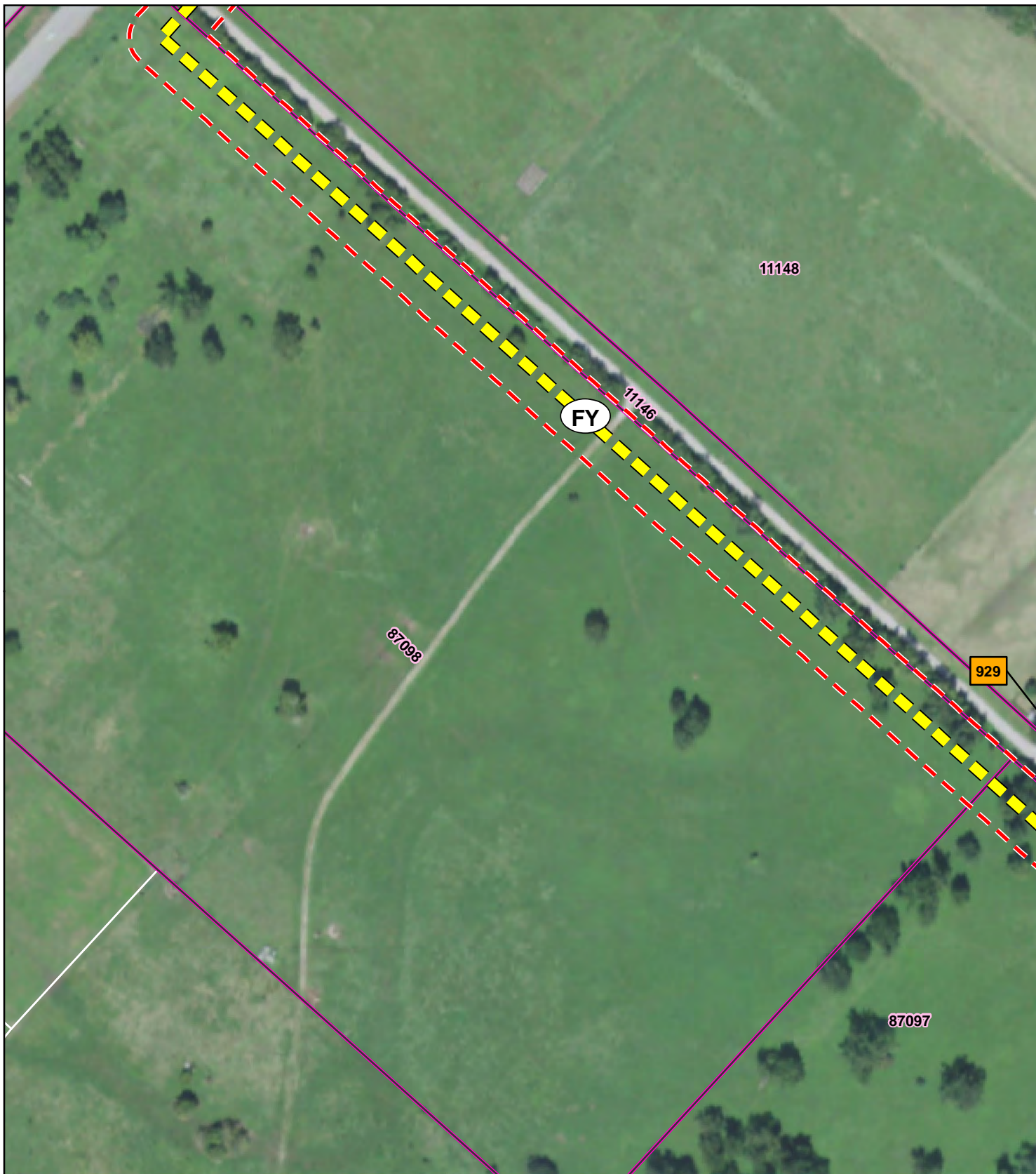
BAILEY TO JONES
CREEK PROJECT

**DIRECTLY AFFECTED
LANDOWNER MAPBOOK**

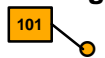
SHEET 274 OF 843



Date: 9/7/2018



Legend



Habitable Structure and Map ID



Proposed Transmission Line Segment and Node



Proposed Estimated Easement



Directly Affected Parcel



County Parcel



State Highway



FM Road



County / Local Road

0 100 200
Feet



BAILEY TO JONES
CREEK PROJECT

**DIRECTLY AFFECTED
LANDOWNER MAPBOOK**

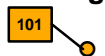
SHEET 275 OF 843



Date: 9/7/2018



Legend



Habitable Structure and Map ID



Proposed Transmission Line Segment and Node



Proposed Estimated Easement



Directly Affected Parcel



County Parcel



State Highway



FM Road

County / Local Road


0 100 200
Feet



BAILEY TO JONES
CREEK PROJECT

**DIRECTLY AFFECTED
LANDOWNER MAPBOOK**

SHEET 276 OF 843



Date: 9/7/2018



Legend

- | | | | |
|--|---|--|---------------------|
| | Habitable Structure and Map ID | | County Parcel |
| | Proposed Transmission Line Segment and Node | | State Highway |
| | Proposed Estimated Easement | | FM Road |
| | Directly Affected Parcel | | County / Local Road |


0 100 200
Feet



BAILEY TO JONES
CREEK PROJECT

**DIRECTLY AFFECTED
LANDOWNER MAPBOOK**

SHEET 277 OF 843



Date: 9/7/2018



Legend



Habitable Structure and Map ID



Proposed Transmission Line Segment and Node



Proposed Estimated Easement



Directly Affected Parcel



County Parcel



State Highway



FM Road



County / Local Road


0 100 200
Feet



BAILEY TO JONES
CREEK PROJECT

**DIRECTLY AFFECTED
LANDOWNER MAPBOOK**

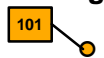







SHEET 278 OF 843



Date: 9/7/2018



Legend

- | | | | |
|---|---|---|---------------------|
|  | Habitat Structure and Map ID |  | County Parcel |
|  | Proposed Transmission Line Segment and Node |  | State Highway |
|  | Proposed Estimated Easement |  | FM Road |
|  | Directly Affected Parcel |  | County / Local Road |


0 100 200
Feet



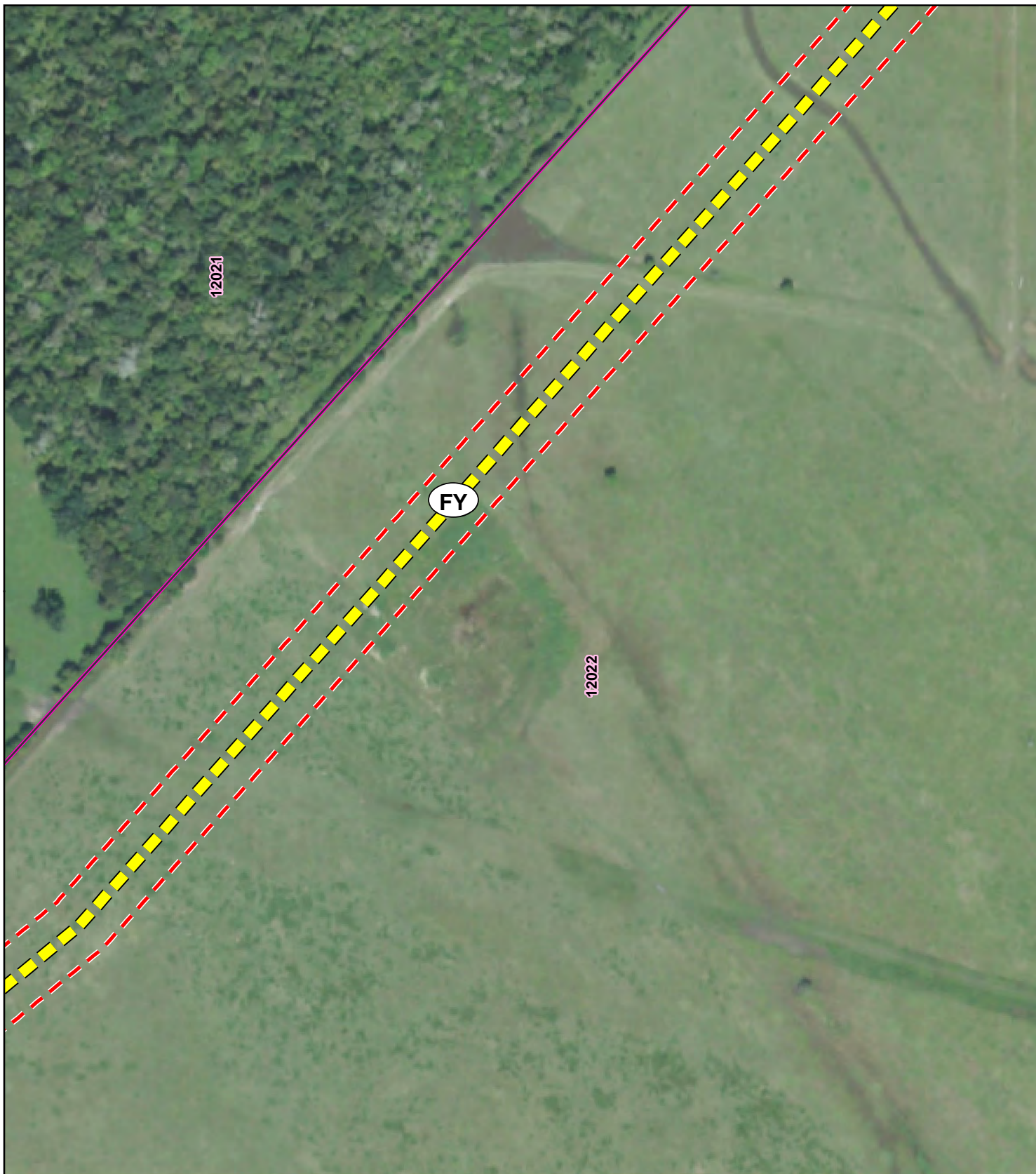
BAILEY TO JONES
CREEK PROJECT

**DIRECTLY AFFECTED
LANDOWNER MAPBOOK**

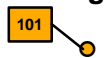







SHEET 279 OF 843



Date: 9/7/2018



Legend

- | | | | |
|---|---|---|---------------------|
|  | Habitat Structure and Map ID |  | County Parcel |
|  | Proposed Transmission Line Segment and Node |  | State Highway |
|  | Proposed Estimated Easement |  | FM Road |
|  | Directly Affected Parcel |  | County / Local Road |

0 100 200
Feet



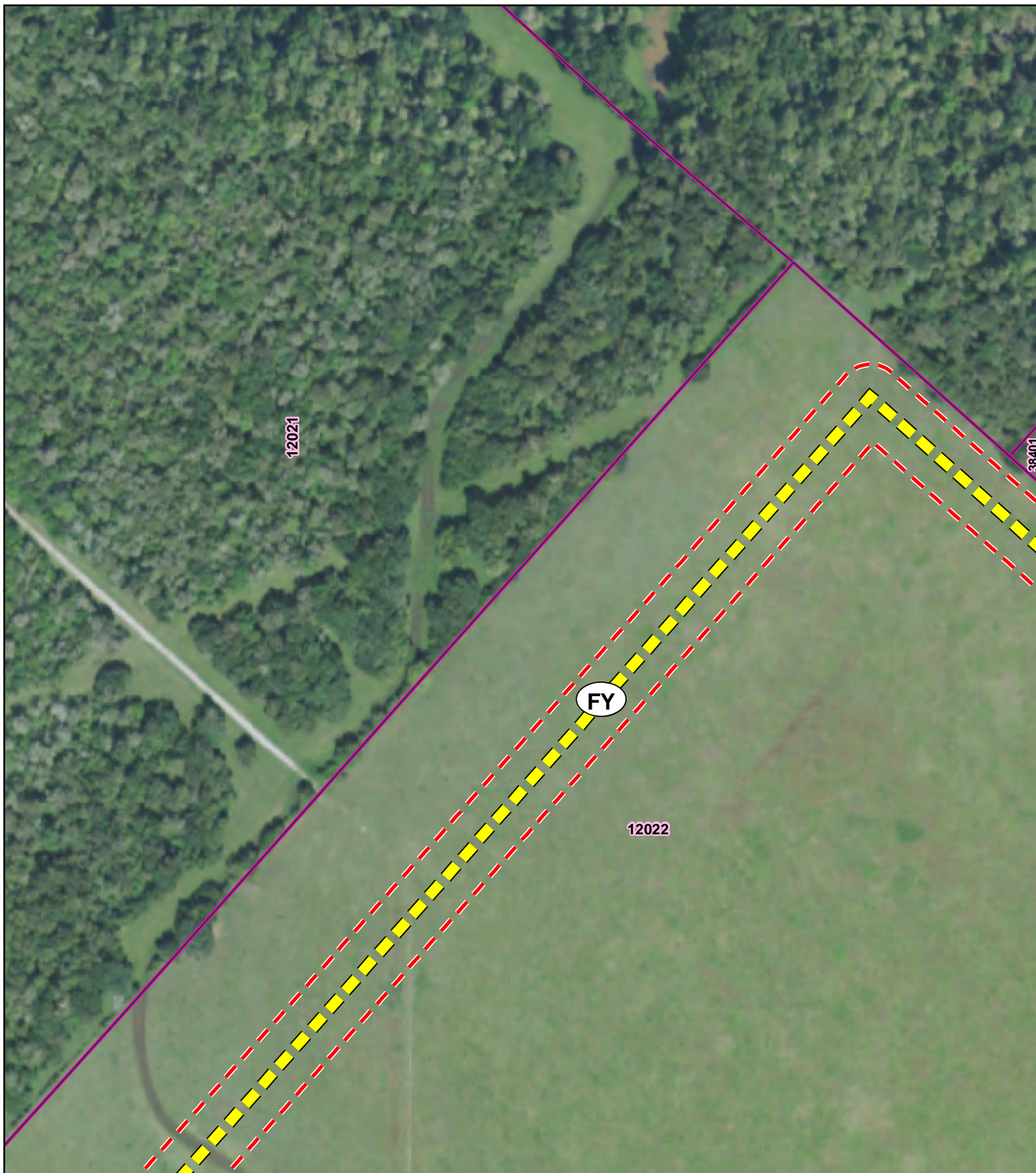
BAILEY TO JONES
CREEK PROJECT

**DIRECTLY AFFECTED
LANDOWNER MAPBOOK**

SHEET 280 OF 843



Date: 9/7/2018



Legend



Habitable Structure and Map ID



Proposed Transmission Line Segment and Node



Proposed Estimated Easement



Directly Affected Parcel



County Parcel



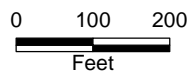
State Highway



FM Road



County / Local Road



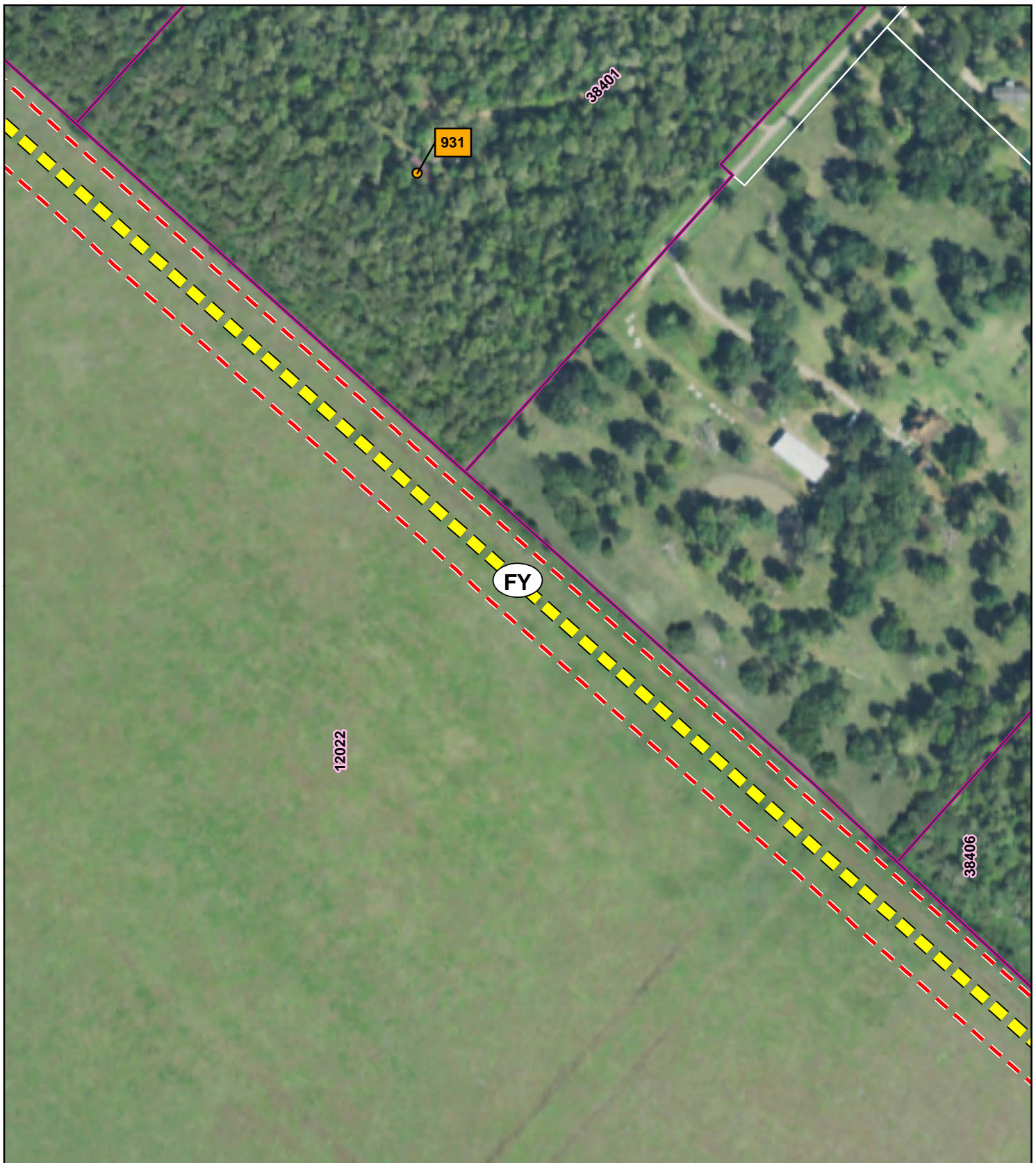
BAILEY TO JONES
CREEK PROJECT

**DIRECTLY AFFECTED
LANDOWNER MAPBOOK**

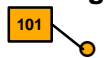







SHEET 281 OF 843



Date: 9/7/2018



Legend

- | | | | |
|---|---|---|---------------------|
|  | Habitable Structure and Map ID |  | County Parcel |
|  | Proposed Transmission Line Segment and Node |  | State Highway |
|  | Proposed Estimated Easement |  | FM Road |
|  | Directly Affected Parcel |  | County / Local Road |


0 100 200
Feet



BAILEY TO JONES
CREEK PROJECT

**DIRECTLY AFFECTED
LANDOWNER MAPBOOK**

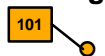
SHEET 282 OF 843



Date: 9/7/2018



Legend



Habitable Structure and Map ID



Proposed Transmission Line Segment and Node



Proposed Estimated Easement



Directly Affected Parcel



County Parcel



State Highway



FM Road

County / Local Road

0 100 200
Feet



BAILEY TO JONES
CREEK PROJECT

**DIRECTLY AFFECTED
LANDOWNER MAPBOOK**

SHEET 283 OF 843



Date: 9/7/2018



Legend

- | | | | |
|--|---|--|---------------------|
| | Habitat Structure and Map ID | | County Parcel |
| | Proposed Transmission Line Segment and Node | | State Highway |
| | Proposed Estimated Easement | | FM Road |
| | Directly Affected Parcel | | County / Local Road |


0 100 200
Feet



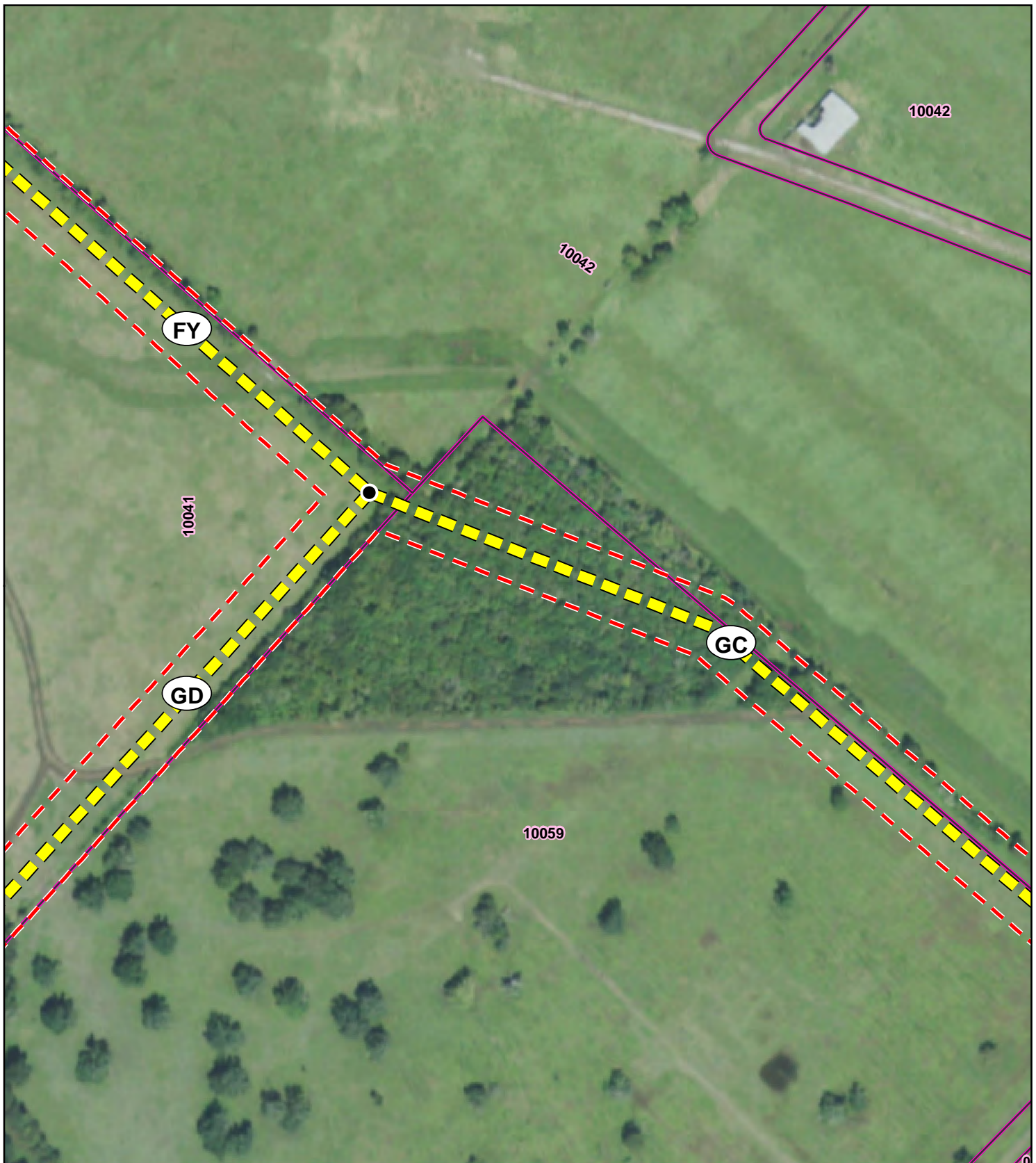
BAILEY TO JONES
CREEK PROJECT

**DIRECTLY AFFECTED
LANDOWNER MAPBOOK**

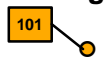







SHEET 284 OF 843



Date: 9/7/2018



Legend

- | | | | |
|---|---|---|---------------------|
|  | Habitat Structure and Map ID |  | County Parcel |
|  | Proposed Transmission Line Segment and Node |  | State Highway |
|  | Proposed Estimated Easement |  | FM Road |
|  | Directly Affected Parcel |  | County / Local Road |

0 100 200
Feet



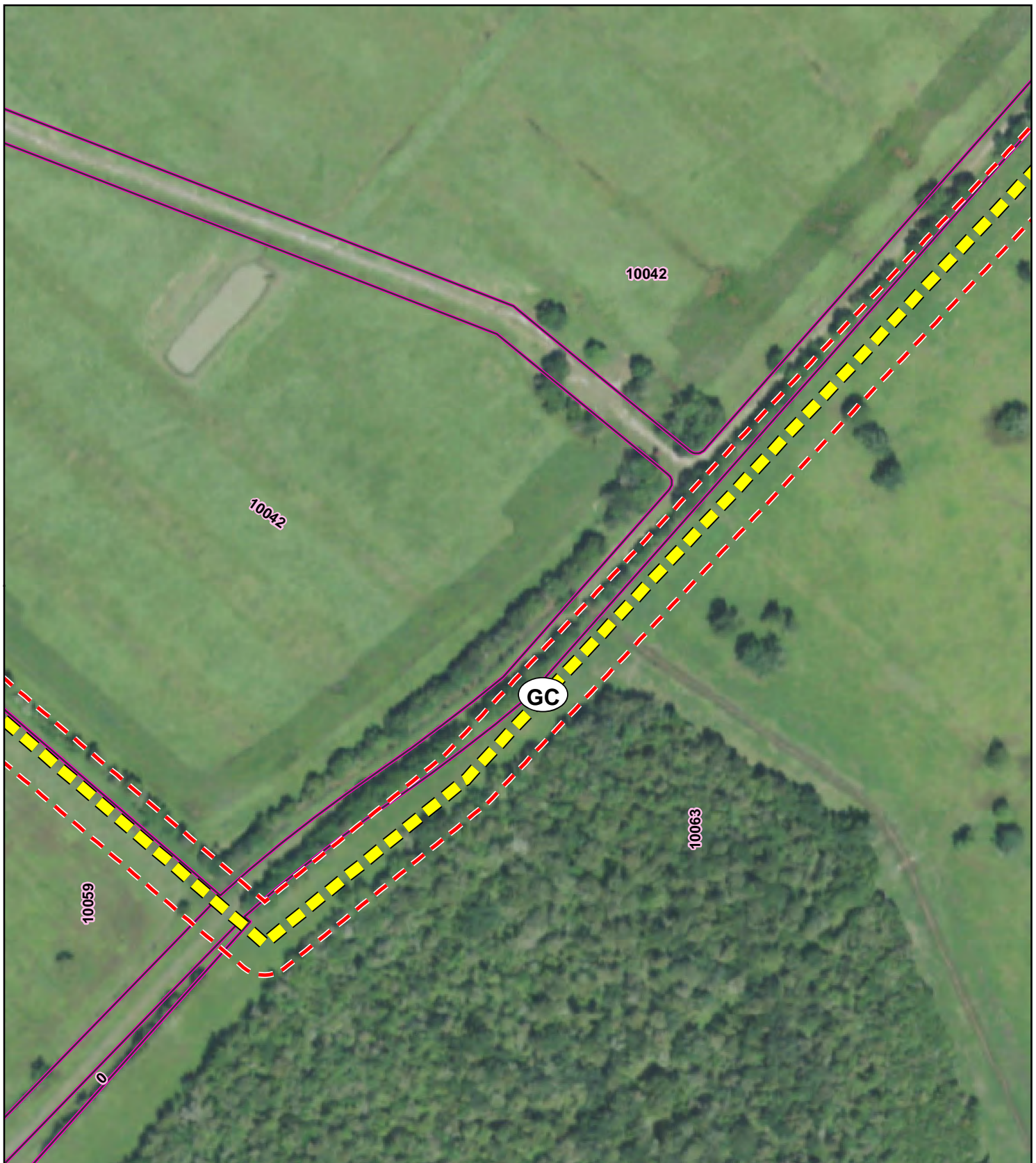
BAILEY TO JONES
CREEK PROJECT

**DIRECTLY AFFECTED
LANDOWNER MAPBOOK**

SHEET 285 OF 843



Date: 9/7/2018



Legend

- | | | | |
|--|---|--|---------------------|
| | Hhabitable Structure and Map ID | | County Parcel |
| | Proposed Transmission Line Segment and Node | | State Highway |
| | Proposed Estimated Easement | | FM Road |
| | Directly Affected Parcel | | County / Local Road |

0 100 200
Feet



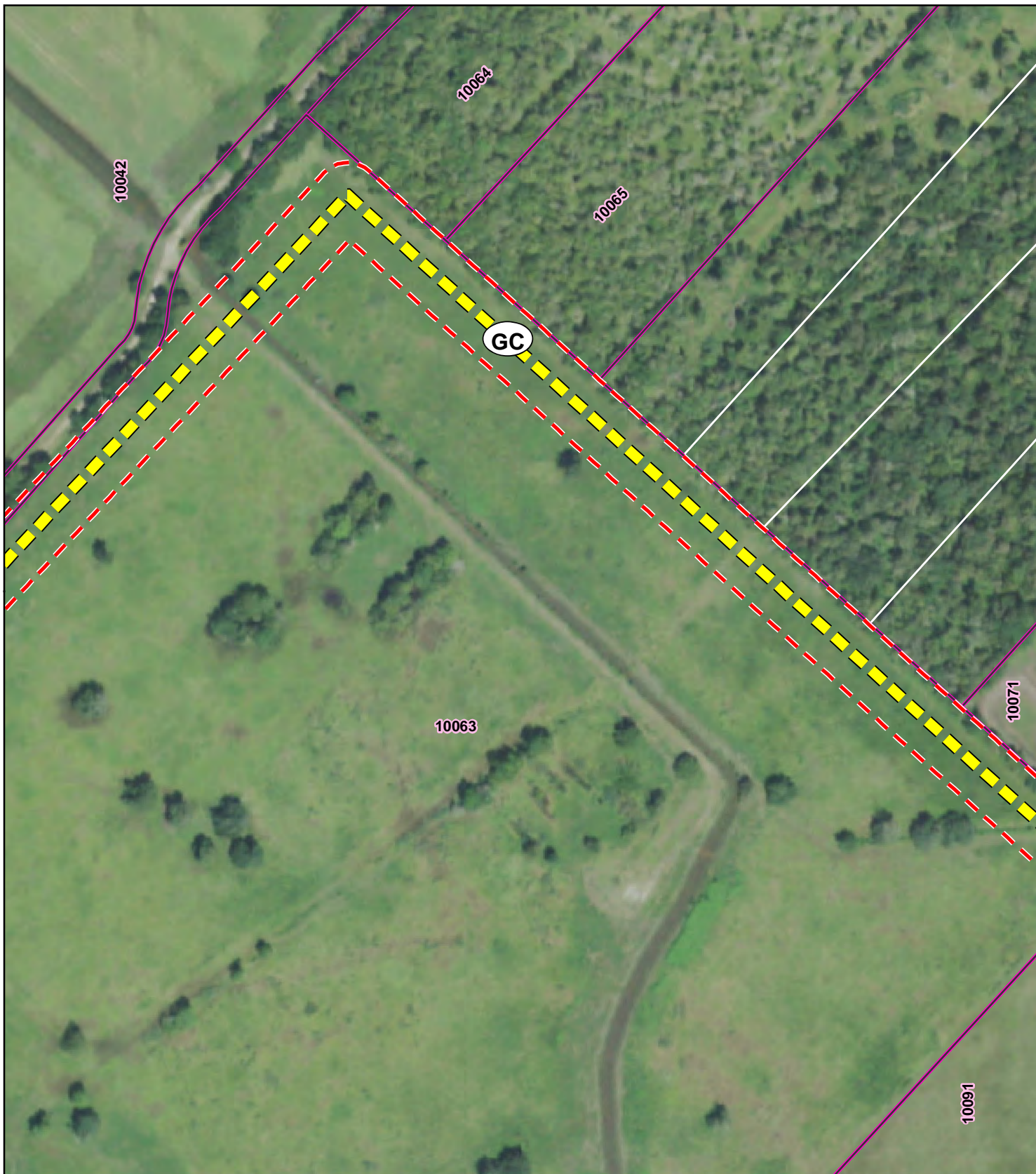
BAILEY TO JONES
CREEK PROJECT

**DIRECTLY AFFECTED
LANDOWNER MAPBOOK**









SHEET 286 OF 843



Date: 9/7/2018



Legend

- | | | | |
|---|---|---|---------------------|
|  ● | Habitable Structure and Map ID |  | County Parcel |
|  | Proposed Transmission Line Segment and Node |  | State Highway |
|  | Proposed Estimated Easement |  | FM Road |
|  | Directly Affected Parcel |  | County / Local Road |


0 100 200
Feet



BAILEY TO JONES
CREEK PROJECT

**DIRECTLY AFFECTED
LANDOWNER MAPBOOK**

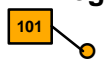







SHEET 287 OF 843



Date: 9/7/2018



Legend

- | | | | |
|---|---|---|---------------------|
|  | Habitable Structure and Map ID |  | County Parcel |
|  | Proposed Transmission Line Segment and Node |  | State Highway |
|  | Proposed Estimated Easement |  | FM Road |
|  | Directly Affected Parcel |  | County / Local Road |


0 100 200
Feet



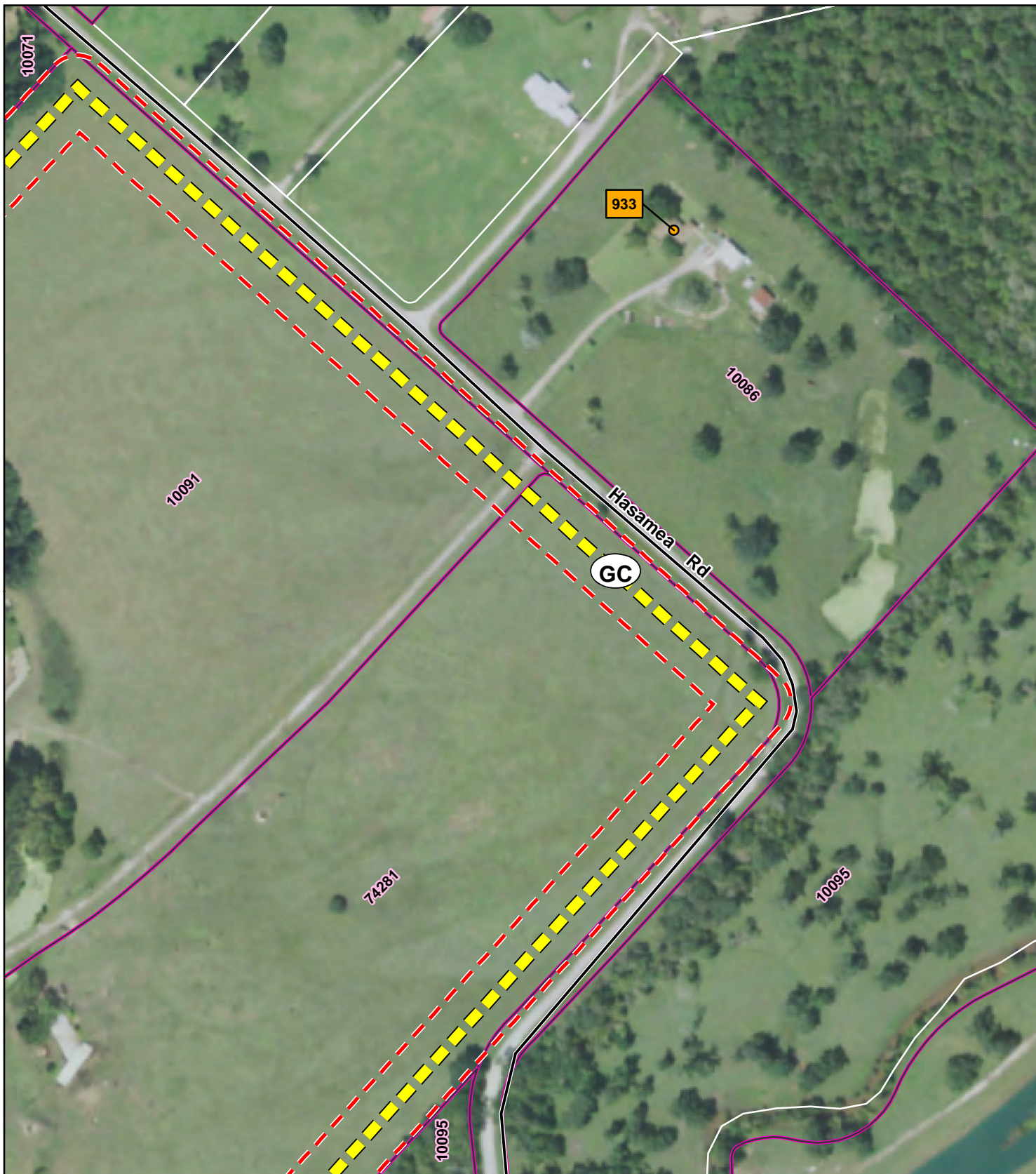
BAILEY TO JONES
CREEK PROJECT

**DIRECTLY AFFECTED
LANDOWNER MAPBOOK**

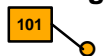
SHEET 288 OF 843



Date: 9/7/2018



Legend



Habitable Structure and Map ID



Proposed Transmission Line Segment and Node



Proposed Estimated Easement



Directly Affected Parcel



County Parcel



State Highway



FM Road



County / Local Road

0 100 200
Feet



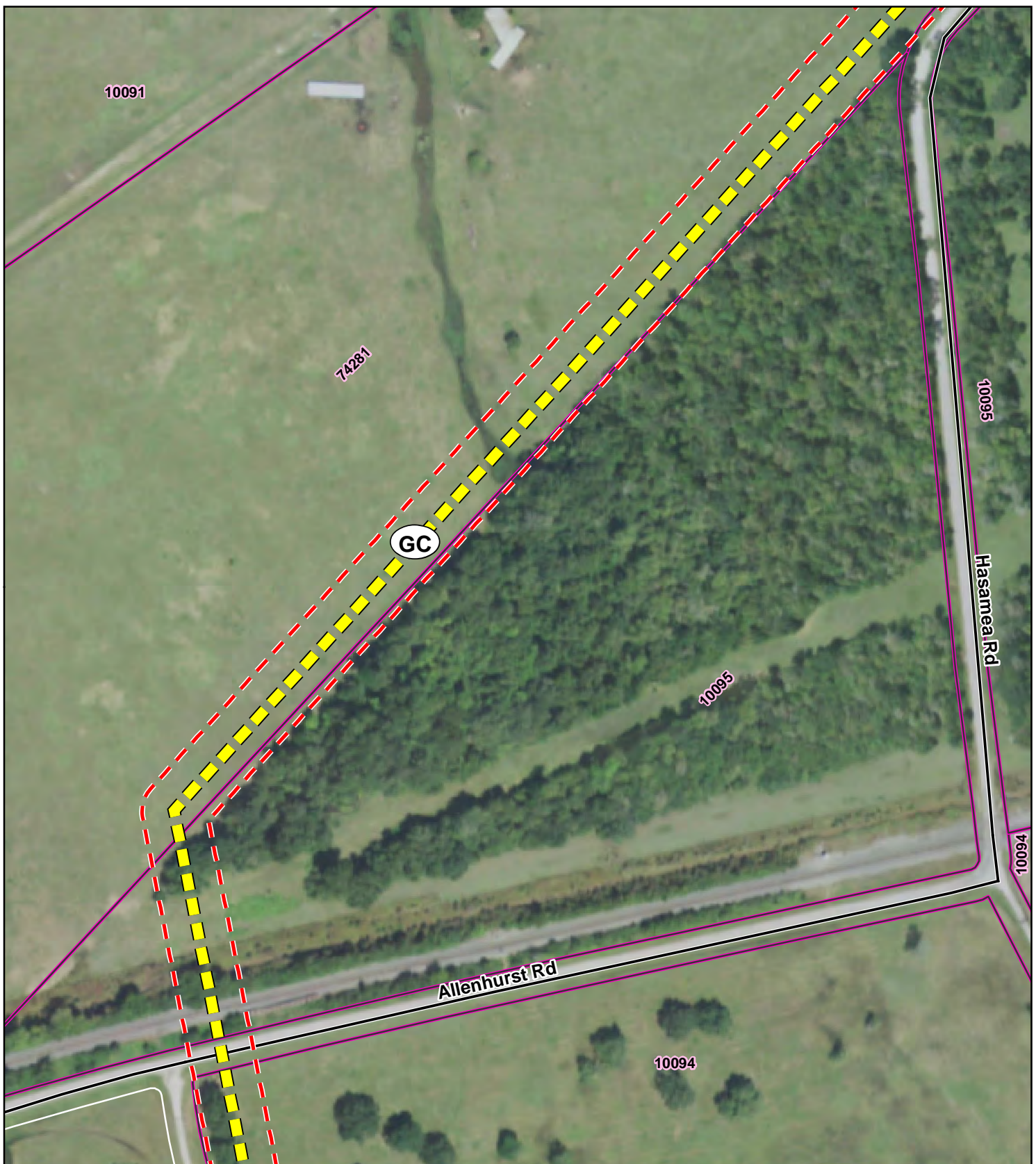
BAILEY TO JONES
CREEK PROJECT

**DIRECTLY AFFECTED
LANDOWNER MAPBOOK**

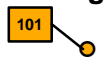







SHEET 289 OF 843



Date: 9/7/2018



Legend

- | | | | |
|---|---|---|---------------------|
|  | Habitat Structure and Map ID |  | County Parcel |
|  | Proposed Transmission Line Segment and Node |  | State Highway |
|  | Proposed Estimated Easement |  | FM Road |
|  | Directly Affected Parcel |  | County / Local Road |


0 100 200
Feet



BAILEY TO JONES
CREEK PROJECT

**DIRECTLY AFFECTED
LANDOWNER MAPBOOK**

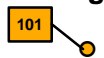







SHEET 290 OF 843



Date: 9/7/2018



Legend

- | | | | |
|---|---|---|---------------------|
|  | Habitable Structure and Map ID |  | County Parcel |
|  | Proposed Transmission Line Segment and Node |  | State Highway |
|  | Proposed Estimated Easement |  | FM Road |
|  | Directly Affected Parcel |  | County / Local Road |


0 100 200
Feet



BAILEY TO JONES
CREEK PROJECT

**DIRECTLY AFFECTED
LANDOWNER MAPBOOK**

SHEET 291 OF 843



Date: 9/7/2018



Legend



Habitable Structure and Map ID



Proposed Transmission Line Segment and Node



Proposed Estimated Easement



Directly Affected Parcel



County Parcel



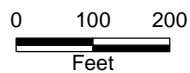
State Highway



FM Road




County / Local Road



BAILEY TO JONES
CREEK PROJECT

**DIRECTLY AFFECTED
LANDOWNER MAPBOOK**

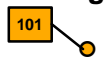







SHEET 292 OF 843



Date: 9/7/2018



Legend

- | | | | |
|---|---|---|---------------------|
|  | Habitable Structure and Map ID |  | County Parcel |
|  | Proposed Transmission Line Segment and Node |  | State Highway |
|  | Proposed Estimated Easement |  | FM Road |
|  | Directly Affected Parcel |  | County / Local Road |


0 100 200
Feet



BAILEY TO JONES
CREEK PROJECT

**DIRECTLY AFFECTED
LANDOWNER MAPBOOK**










SHEET 293 OF 843



Date: 9/7/2018



Legend

- | | | | |
|---|---|---|---------------------|
|   | Habitable Structure and Map ID |  | County Parcel |
|  | Proposed Transmission Line Segment and Node |  | State Highway |
|  | Proposed Estimated Easement |  | FM Road |
|  | Directly Affected Parcel |  | County / Local Road |


0 100 200
Feet



BAILEY TO JONES
CREEK PROJECT

**DIRECTLY AFFECTED
LANDOWNER MAPBOOK**

SHEET 294 OF 843



Date: 9/7/2018



Legend

- | | | | |
|--|---|--|---------------------|
| | Hhabitable Structure and Map ID | | County Parcel |
| | Proposed Transmission Line Segment and Node | | State Highway |
| | Proposed Estimated Easement | | FM Road |
| | Directly Affected Parcel | | County / Local Road |


0 100 200
Feet



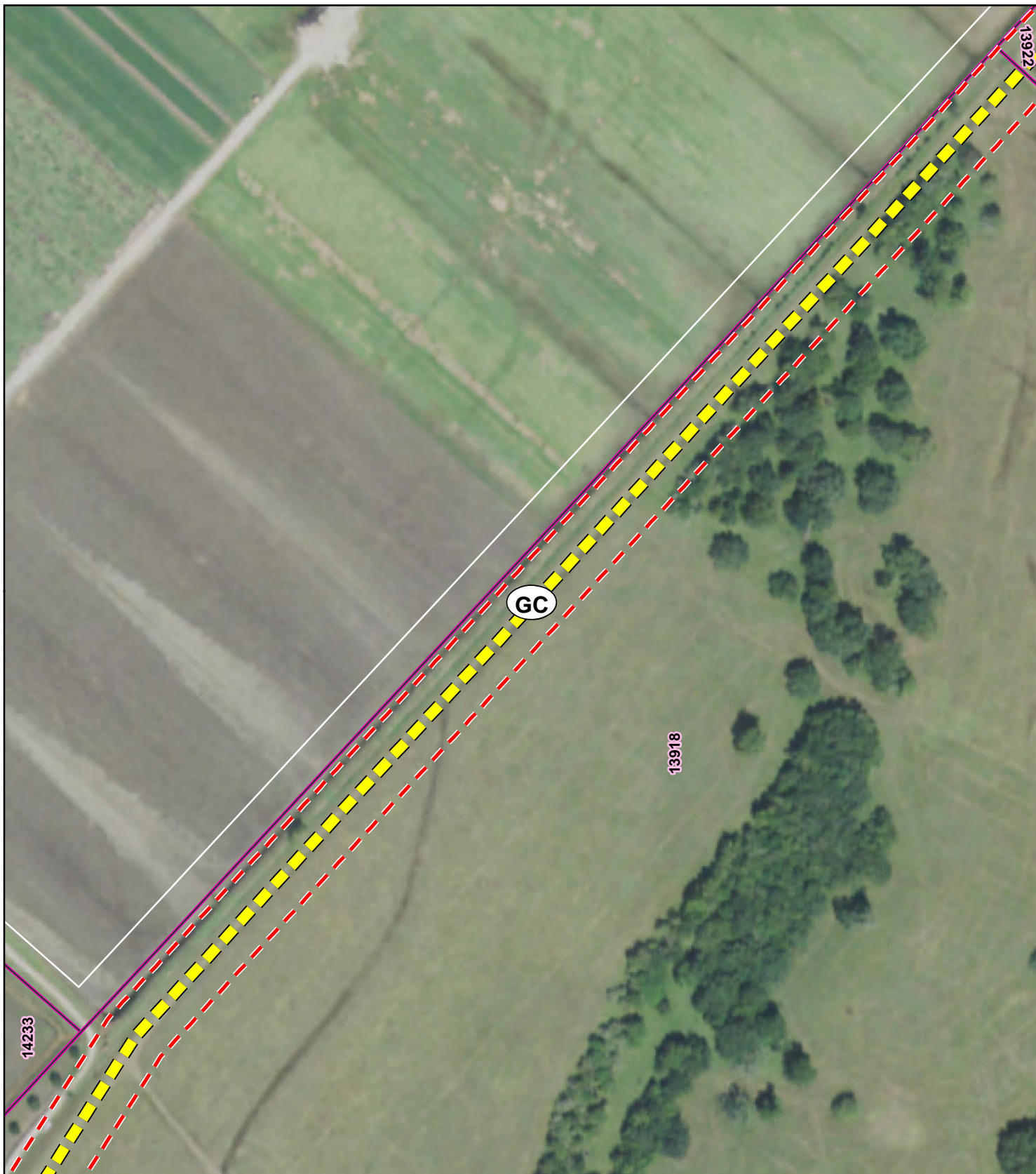
BAILEY TO JONES
CREEK PROJECT

**DIRECTLY AFFECTED
LANDOWNER MAPBOOK**

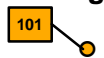







SHEET 295 OF 843



Date: 9/7/2018



Legend

- | | | | |
|---|---|---|---------------------|
|  | Habitat Structure and Map ID |  | County Parcel |
|  | Proposed Transmission Line Segment and Node |  | State Highway |
|  | Proposed Estimated Easement |  | FM Road |
|  | Directly Affected Parcel |  | County / Local Road |

0 100 200
Feet



BAILEY TO JONES
CREEK PROJECT

**DIRECTLY AFFECTED
LANDOWNER MAPBOOK**

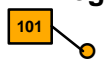







SHEET 296 OF 843



Date: 9/7/2018



Legend

- | | | | |
|---|---|---|---------------------|
|  | Habitat Structure and Map ID |  | County Parcel |
|  | Proposed Transmission Line Segment and Node |  | State Highway |
|  | Proposed Estimated Easement |  | FM Road |
|  | Directly Affected Parcel |  | County / Local Road |


0 100 200
Feet



BAILEY TO JONES
CREEK PROJECT

**DIRECTLY AFFECTED
LANDOWNER MAPBOOK**

SHEET 297 OF 843



Date: 9/7/2018



Legend



Habitable Structure and Map ID



Proposed Transmission Line Segment and Node



Proposed Estimated Easement



Directly Affected Parcel



County Parcel



State Highway



FM Road



County / Local Road


0 100 200
Feet



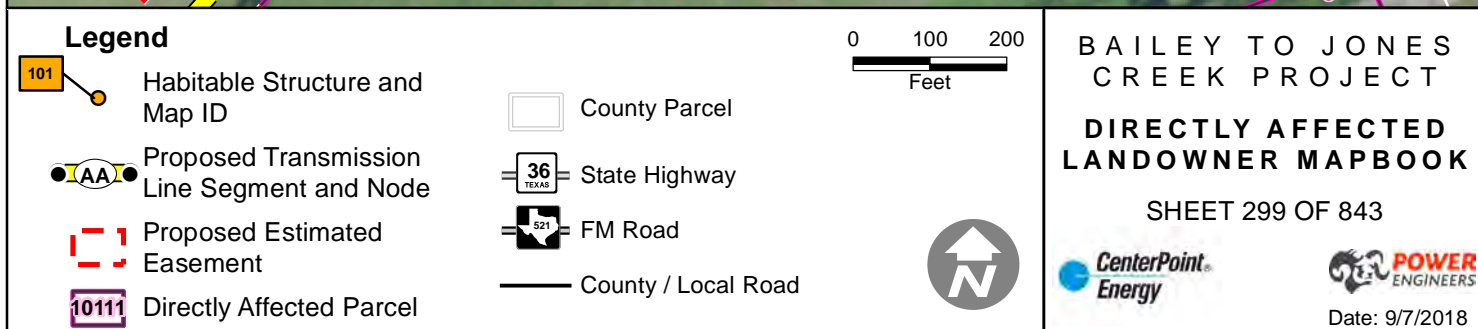
BAILEY TO JONES
CREEK PROJECT

**DIRECTLY AFFECTED
LANDOWNER MAPBOOK**

SHEET 298 OF 843

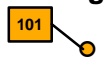









Date: 9/7/2018





Legend

- | | | | |
|---|---|---|---------------------|
|  | Habitable Structure and Map ID |  | County Parcel |
|  | Proposed Transmission Line Segment and Node |  | State Highway |
|  | Proposed Estimated Easement |  | FM Road |
|  | Directly Affected Parcel |  | County / Local Road |


0 100 200
Feet



BAILEY TO JONES
CREEK PROJECT

**DIRECTLY AFFECTED
LANDOWNER MAPBOOK**

SHEET 300 OF 843



Date: 9/7/2018