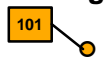









## Legend

-  Habitable Structure and Map ID
-  Proposed Transmission Line Segment and Node
-  Proposed Estimated Easement
-  Directly Affected Parcel
-  County Parcel
-  State Highway
-  FM Road
-  County / Local Road

0 100 200  
Feet



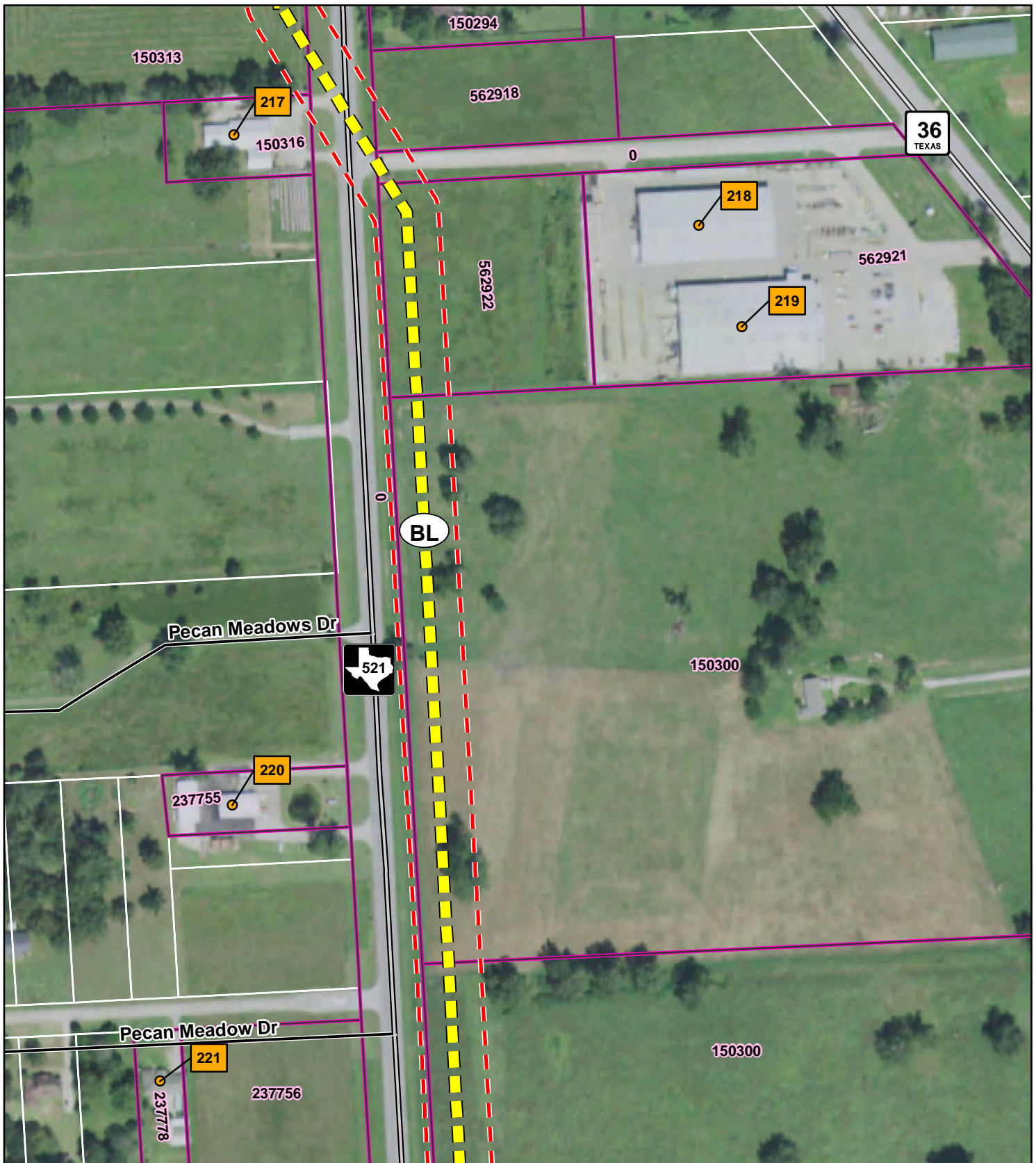
BAILEY TO JONES  
CREEK PROJECT

**DIRECTLY AFFECTED  
LANDOWNER MAPBOOK**

SHEET 101 OF 843



Date: 9/7/2018



## Legend

- |  |   |  |                     |
|--|---|--|---------------------|
|  | Habitable Structure and Map ID              |  | County Parcel       |
|  | Proposed Transmission Line Segment and Node |  | State Highway       |
|  | Proposed Estimated Easement                 |  | FM Road             |
|  | Directly Affected Parcel                    |  | County / Local Road |

0 100 200  
Feet



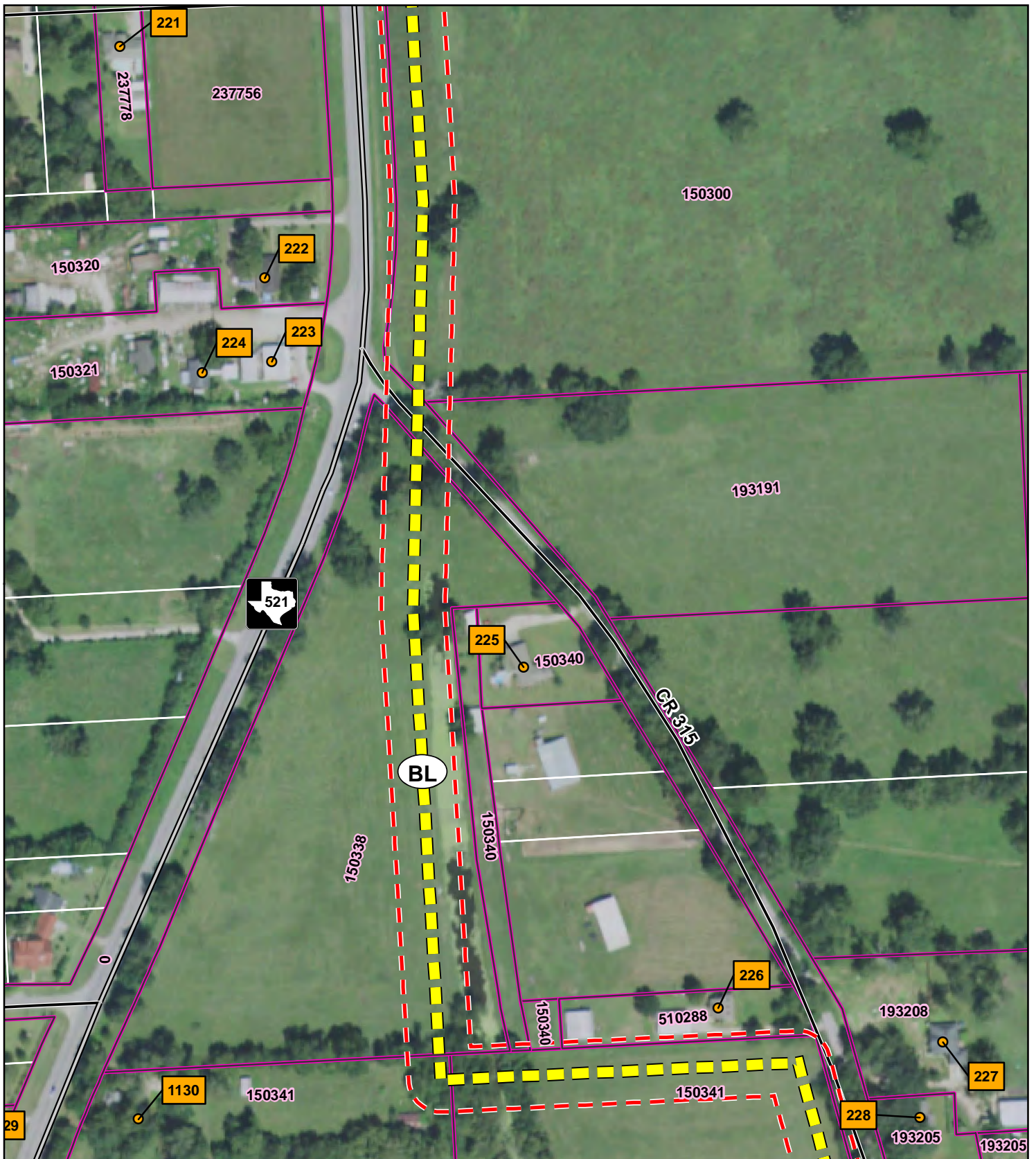
BAILEY TO JONES  
CREEK PROJECT

**DIRECTLY AFFECTED  
LANDOWNER MAPBOOK**

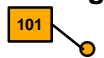







SHEET 102 OF 843



Date: 9/7/2018



## Legend

- |   |   |   |                     |
|---|---|---|---------------------|
|  | Habitable Structure and Map ID              |  | County Parcel       |
|  | Proposed Transmission Line Segment and Node |  | State Highway       |
|  | Proposed Estimated Easement                 |  | FM Road             |
|  | Directly Affected Parcel                    |  | County / Local Road |


0 100 200  
Feet



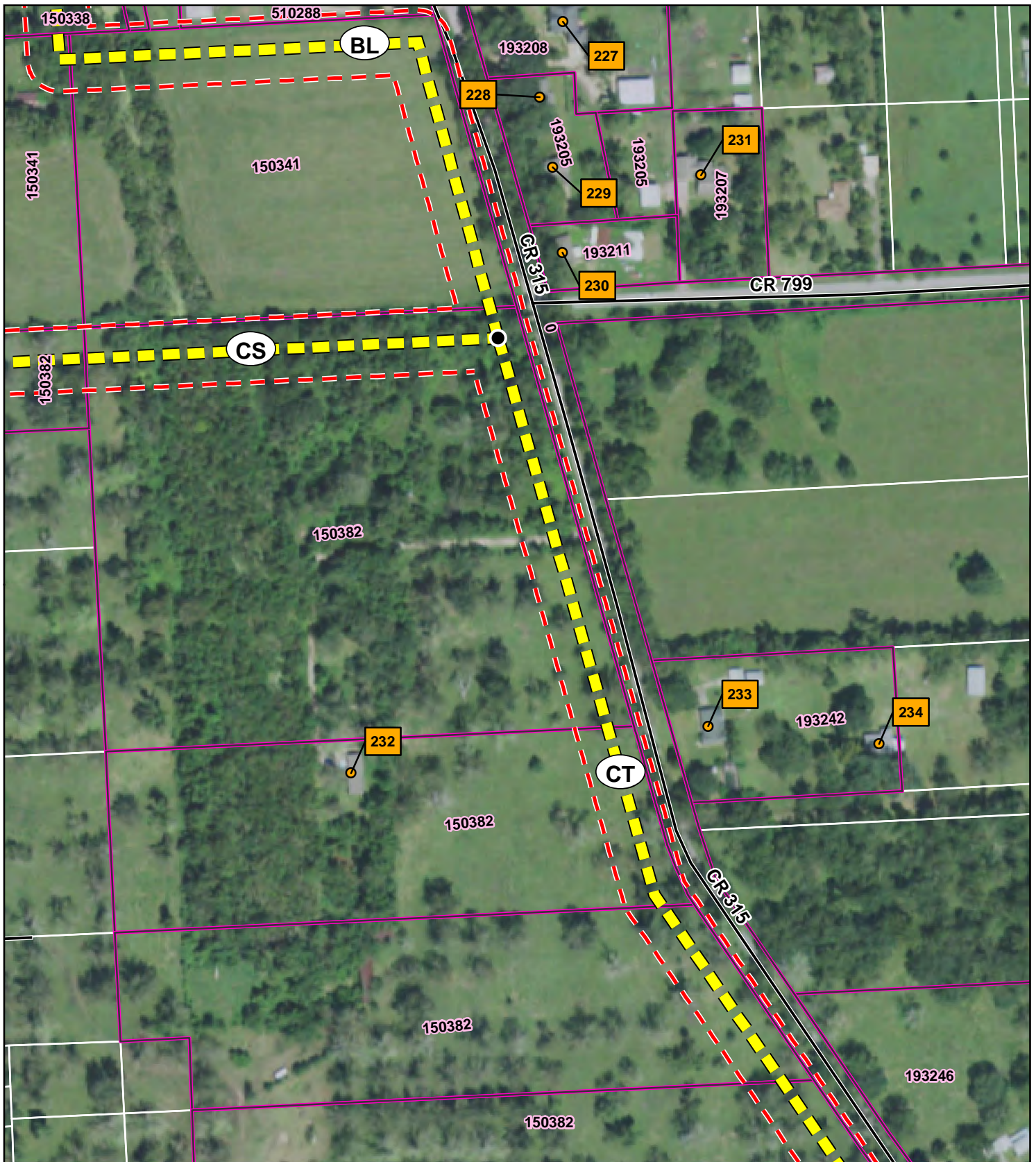
BAILEY TO JONES  
CREEK PROJECT

**DIRECTLY AFFECTED  
LANDOWNER MAPBOOK**

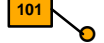







SHEET 103 OF 843



Date: 9/7/2018



## Legend

- |   |   |   |                     |
|---|---|---|---------------------|
|  | Habitable Structure and Map ID              |  | County Parcel       |
|  | Proposed Transmission Line Segment and Node |  | State Highway       |
|  | Proposed Estimated Easement                 |  | FM Road             |
|  | Directly Affected Parcel                    |  | County / Local Road |


0 100 200  
Feet



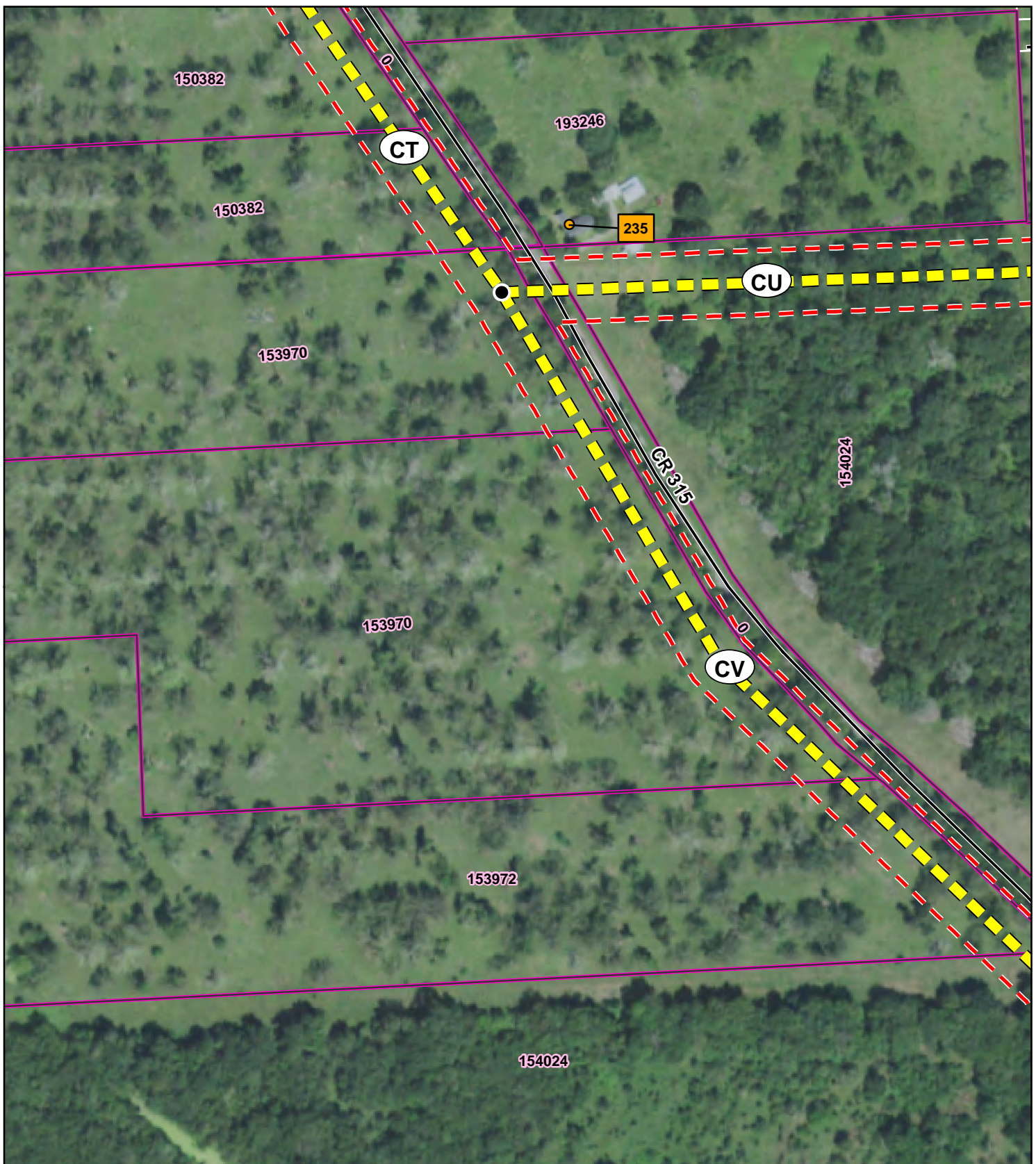
BAILEY TO JONES  
CREEK PROJECT

**DIRECTLY AFFECTED  
LANDOWNER MAPBOOK**

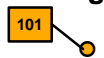







SHEET 104 OF 843



Date: 9/7/2018



## Legend

- |   |   |   |                     |
|---|---|---|---------------------|
|  | Habitable Structure and Map ID              |  | County Parcel       |
|  | Proposed Transmission Line Segment and Node |  | State Highway       |
|  | Proposed Estimated Easement                 |  | FM Road             |
|  | Directly Affected Parcel                    |  | County / Local Road |

0 100 200  
Feet



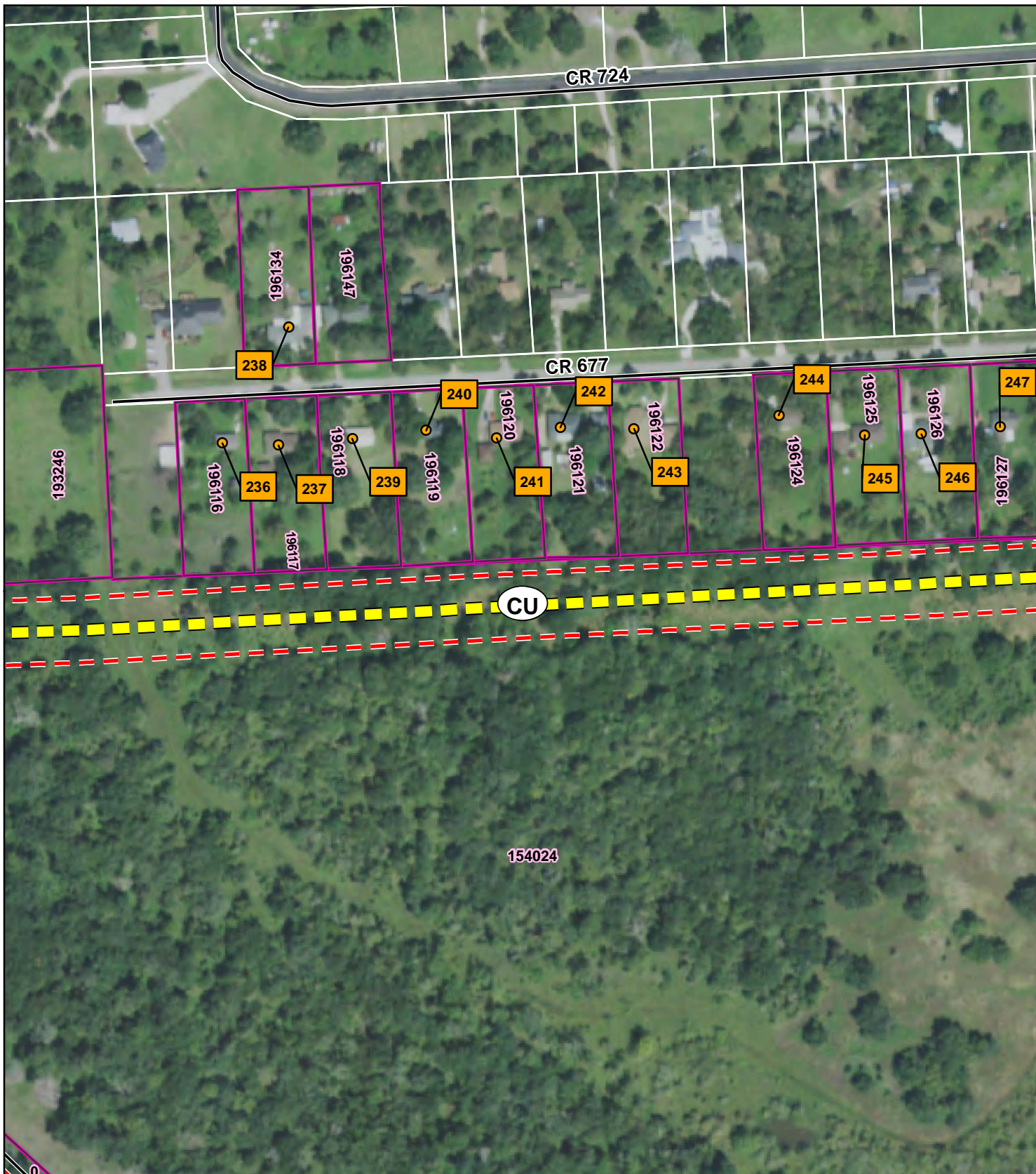
BAILEY TO JONES  
CREEK PROJECT

**DIRECTLY AFFECTED  
LANDOWNER MAPBOOK**

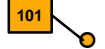
SHEET 105 OF 843



Date: 9/7/2018



### Legend



Habitable Structure and  
Map ID



Proposed Transmission  
Line Segment and Node



Proposed Estimated  
Easement



Directly Affected Parcel



County Parcel



State Highway



FM Road

County / Local Road


0 100 200  
Feet



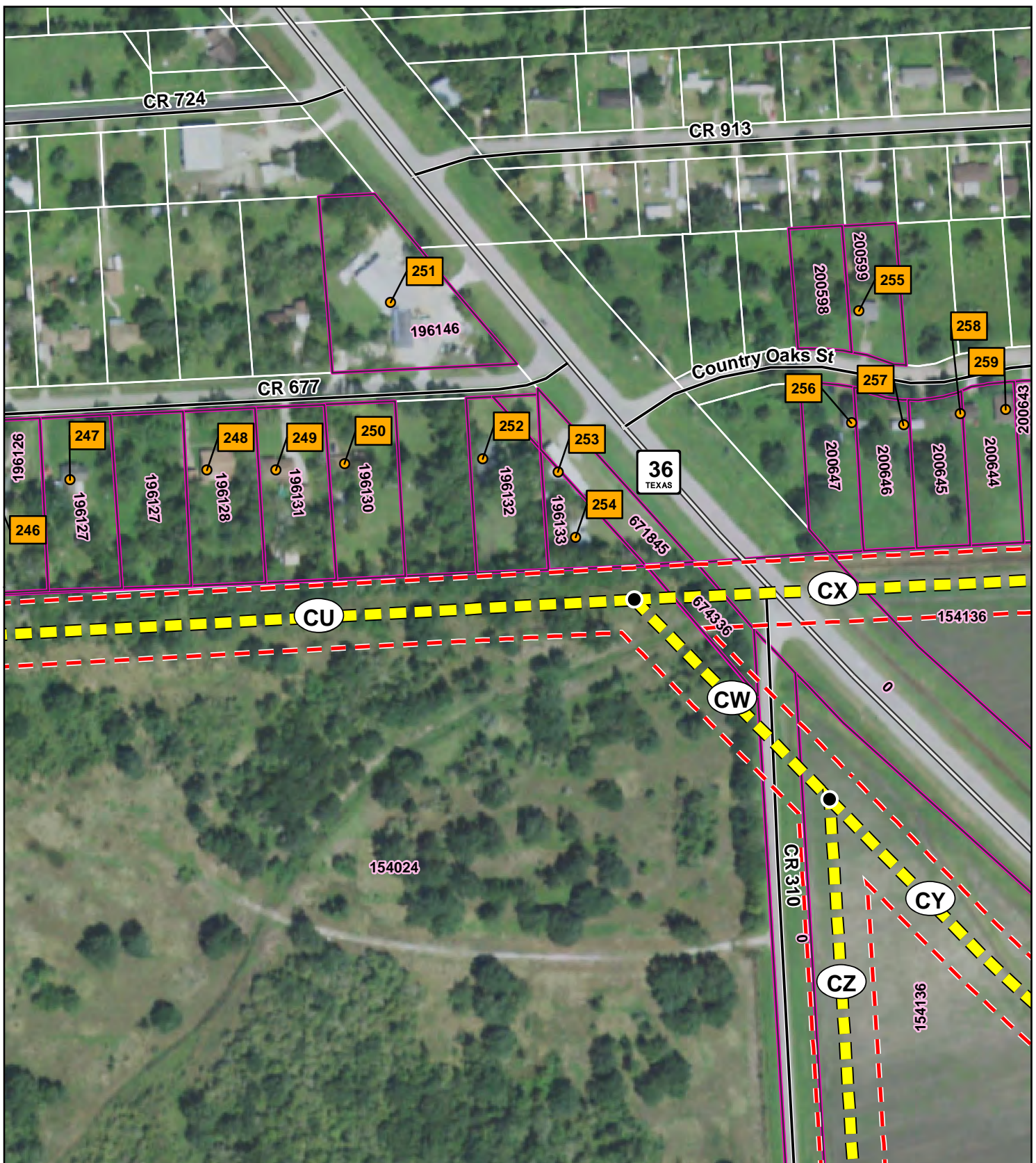
BAILEY TO JONES  
CREEK PROJECT

**DIRECTLY AFFECTED  
LANDOWNER MAPBOOK**

SHEET 106 OF 843



Date: 9/7/2018



## Legend

- Habitat Structure and Map ID
- Proposed Transmission Line Segment and Node
- Proposed Estimated Easement
- Directly Affected Parcel
- County Parcel
- State Highway
- FM Road
- County / Local Road

0 100 200  
Feet



BAILEY TO JONES  
CREEK PROJECT

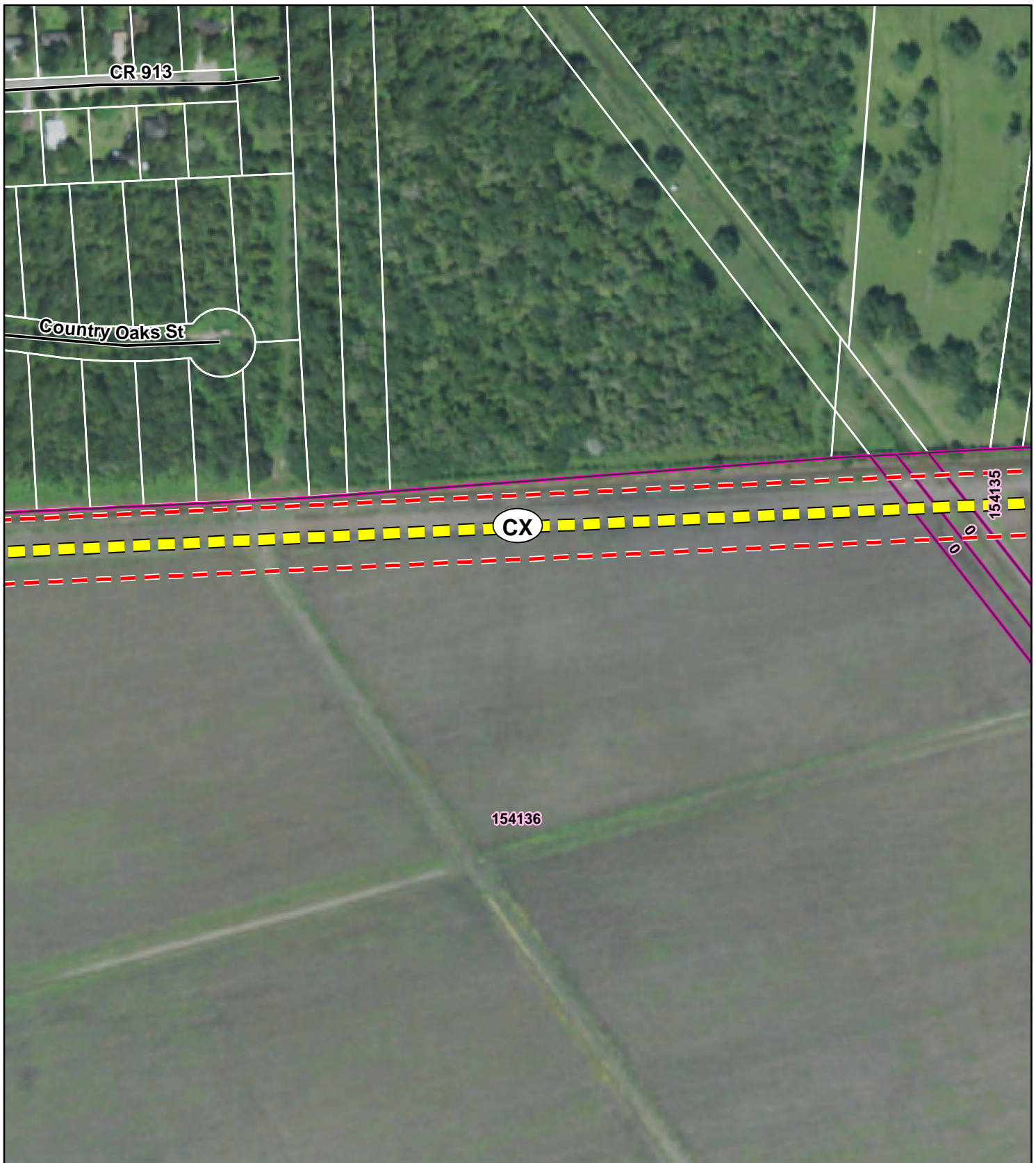
**DIRECTLY AFFECTED  
LANDOWNER MAPBOOK**

SHEET 107 OF 843

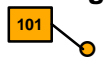









Date: 9/7/2018





## Legend

- |   |   |
|---|---|
|  Habitable Structure and Map ID              |  County Parcel       |
|  Proposed Transmission Line Segment and Node |  State Highway       |
|  Proposed Estimated Easement                 |  FM Road             |
|  Directly Affected Parcel                    |  County / Local Road |


0 100 200  
Feet



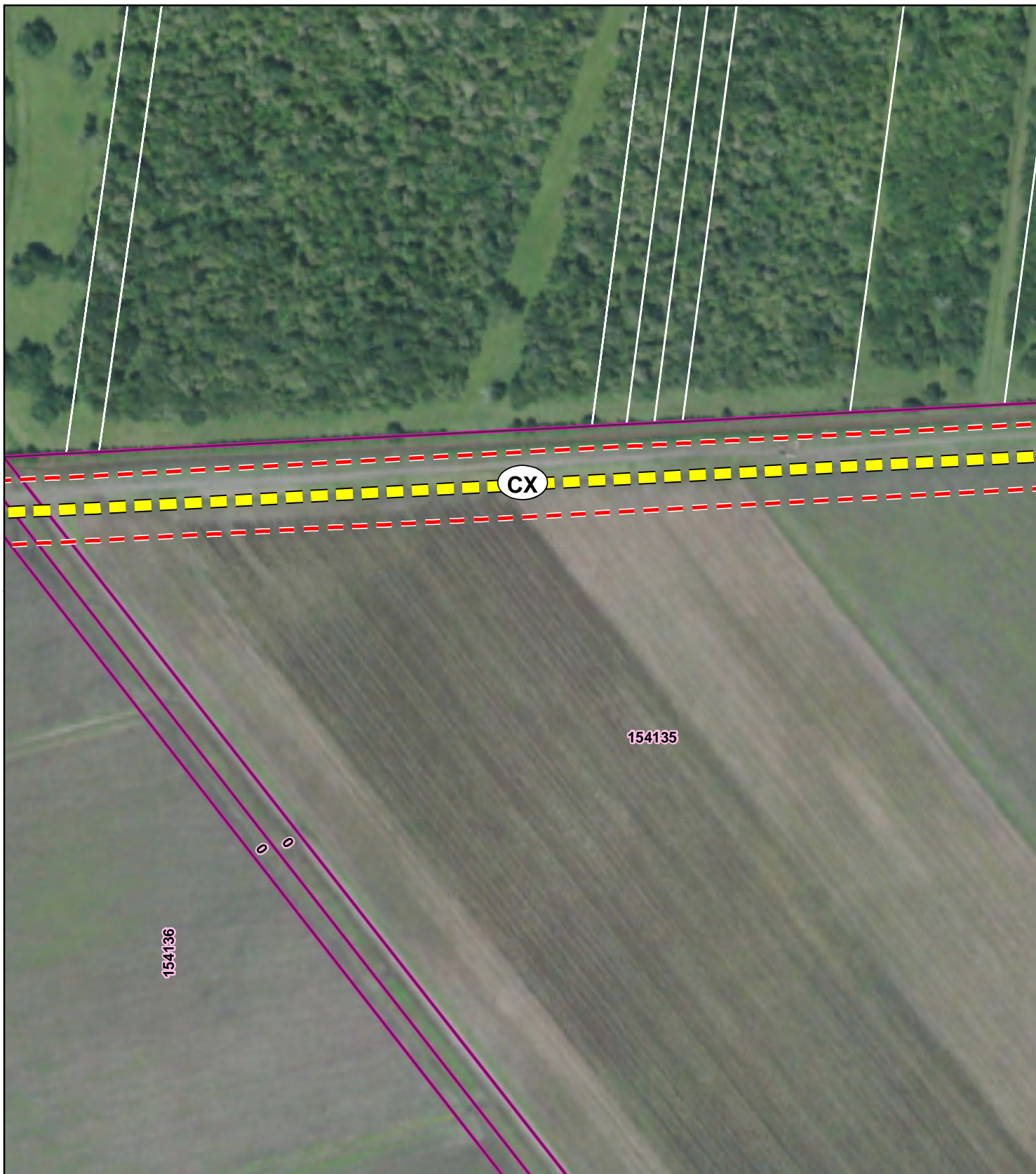
BAILEY TO JONES  
CREEK PROJECT

**DIRECTLY AFFECTED  
LANDOWNER MAPBOOK**

SHEET 109 OF 843



Date: 9/7/2018



### Legend



Habitable Structure and Map ID



Proposed Transmission Line Segment and Node



Proposed Estimated Easement



Directly Affected Parcel



County Parcel



State Highway



FM Road



County / Local Road


0 100 200  
Feet




BAILEY TO JONES  
CREEK PROJECT

**DIRECTLY AFFECTED  
LANDOWNER MAPBOOK**

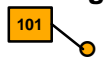







SHEET 110 OF 843



Date: 9/7/2018



### Legend

- |   |   |   |                     |
|---|---|---|---------------------|
|  | Habitat Structure and Map ID                |  | County Parcel       |
|  | Proposed Transmission Line Segment and Node |  | State Highway       |
|  | Proposed Estimated Easement                 |  | FM Road             |
|  | Directly Affected Parcel                    |  | County / Local Road |

0 100 200  
Feet




BAILEY TO JONES  
CREEK PROJECT

**DIRECTLY AFFECTED  
LANDOWNER MAPBOOK**

SHEET 111 OF 843











Date: 9/7/2018



<b>Legend</b> Habitant Structure and Map ID Proposed Transmission Line Segment and Node Proposed Estimated Easement Directly Affected Parcel		County Parcel State Highway FM Road County / Local Road		0 100 200 Feet 	<b>BAILEY TO JONES CREEK PROJECT</b> <b>DIRECTLY AFFECTED LANDOWNER MAPBOOK</b> SHEET 112 OF 843  Date: 9/7/2018
--	--	--	--	-----------------------	--



## Legend

- |   |   |   |                     |
|---|---|---|---------------------|
|  | Habitable Structure and Map ID              |  | County Parcel       |
|  | Proposed Transmission Line Segment and Node |  | State Highway       |
|  | Proposed Estimated Easement                 |  | FM Road             |
|  | Directly Affected Parcel                    |  | County / Local Road |

0 100 200  
Feet



BAILEY TO JONES  
CREEK PROJECT

**DIRECTLY AFFECTED  
LANDOWNER MAPBOOK**


SHEET 113 OF 843











Date: 9/7/2018







# Legend

- |   |   |   |                     |
|---|---|---|---------------------|
|  | Habitable Structure and Map ID              |  | County Parcel       |
|  | Proposed Transmission Line Segment and Node |  | State Highway       |
|  | Proposed Estimated Easement                 |  | FM Road             |
|  | Directly Affected Parcel                    |  | County / Local Road |


0 100 200  
Feet



BAILEY TO JONES  
CREEK PROJECT

**DIRECTLY AFFECTED  
LANDOWNER MAPBOOK**

SHEET 116 OF 843



Date: 9/7/2018



## Legend



Habitable Structure and Map ID



Proposed Transmission Line Segment and Node



Proposed Estimated Easement



Directly Affected Parcel



County Parcel



State Highway



FM Road

County / Local Road


0 100 200  
Feet



BAILEY TO JONES  
CREEK PROJECT

**DIRECTLY AFFECTED  
LANDOWNER MAPBOOK**

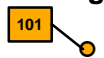







SHEET 117 OF 843



Date: 9/7/2018



### Legend

- |   |   |   |                     |
|---|---|---|---------------------|
|  | Habitable Structure and Map ID              |  | County Parcel       |
|  | Proposed Transmission Line Segment and Node |  | State Highway       |
|  | Proposed Estimated Easement                 |  | FM Road             |
|  | Directly Affected Parcel                    |  | County / Local Road |

0 100 200  
Feet



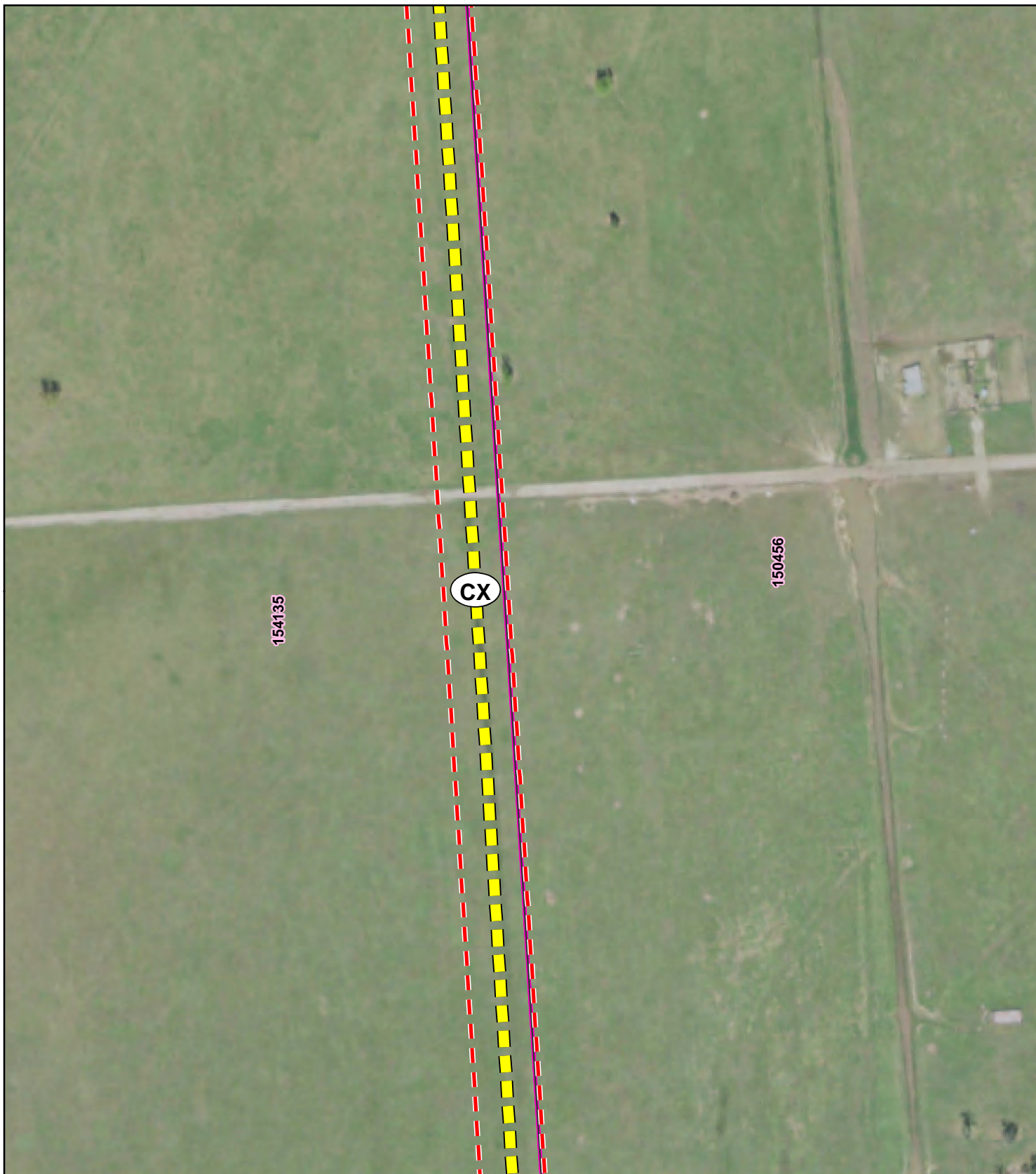
BAILEY TO JONES  
CREEK PROJECT

**DIRECTLY AFFECTED  
LANDOWNER MAPBOOK**

SHEET 118 OF 843



Date: 9/7/2018



## Legend



Habitable Structure and Map ID



Proposed Transmission Line Segment and Node



Proposed Estimated Easement



Directly Affected Parcel



County Parcel



State Highway



FM Road



County / Local Road


0 100 200  
Feet



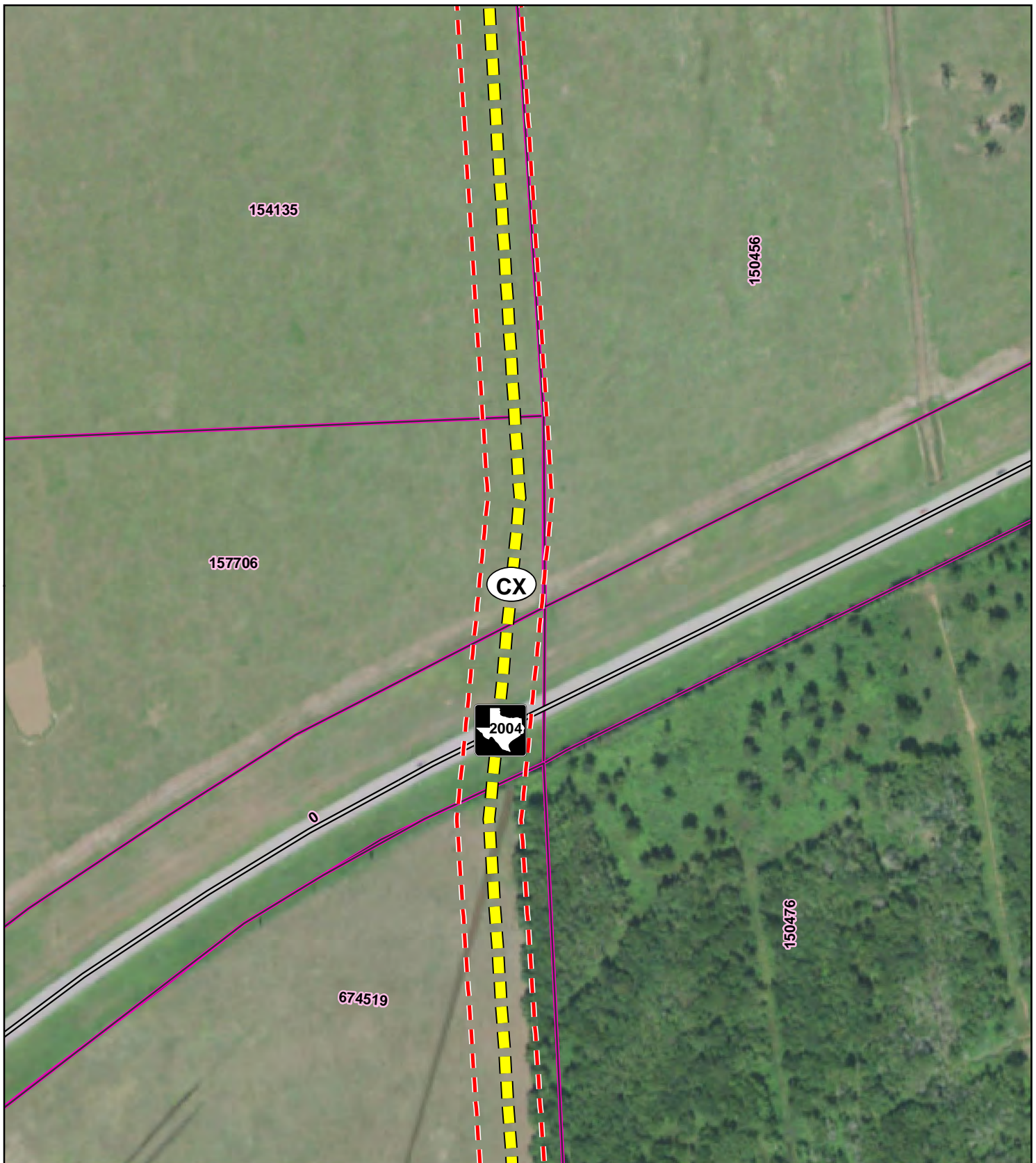
BAILEY TO JONES  
CREEK PROJECT

**DIRECTLY AFFECTED  
LANDOWNER MAPBOOK**

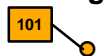
SHEET 119 OF 843



Date: 9/7/2018



## Legend



Habitable Structure and  
Map ID



Proposed Transmission  
Line Segment and Node



Proposed Estimated  
Easement



Directly Affected Parcel



County Parcel



State Highway



FM Road



County / Local Road

0 100 200  
Feet



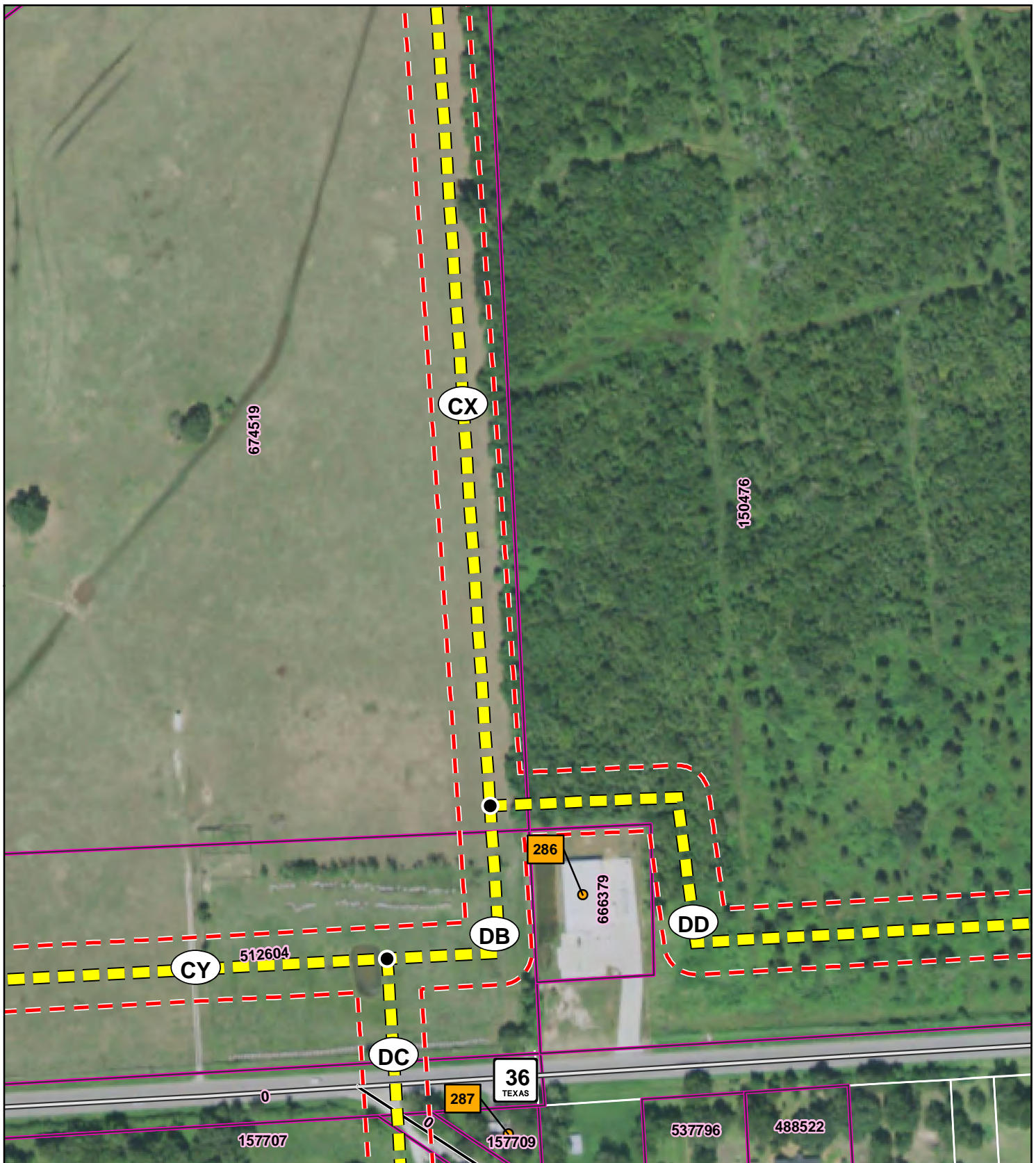
BAILEY TO JONES  
CREEK PROJECT

**DIRECTLY AFFECTED  
LANDOWNER MAPBOOK**

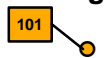







SHEET 120 OF 843



Date: 9/7/2018



### Legend

-  Habitable Structure and Map ID
-  Proposed Transmission Line Segment and Node
-  Proposed Estimated Easement
-  Directly Affected Parcel
-  County Parcel
-  State Highway
-  FM Road
-  County / Local Road


0 100 200  
Feet



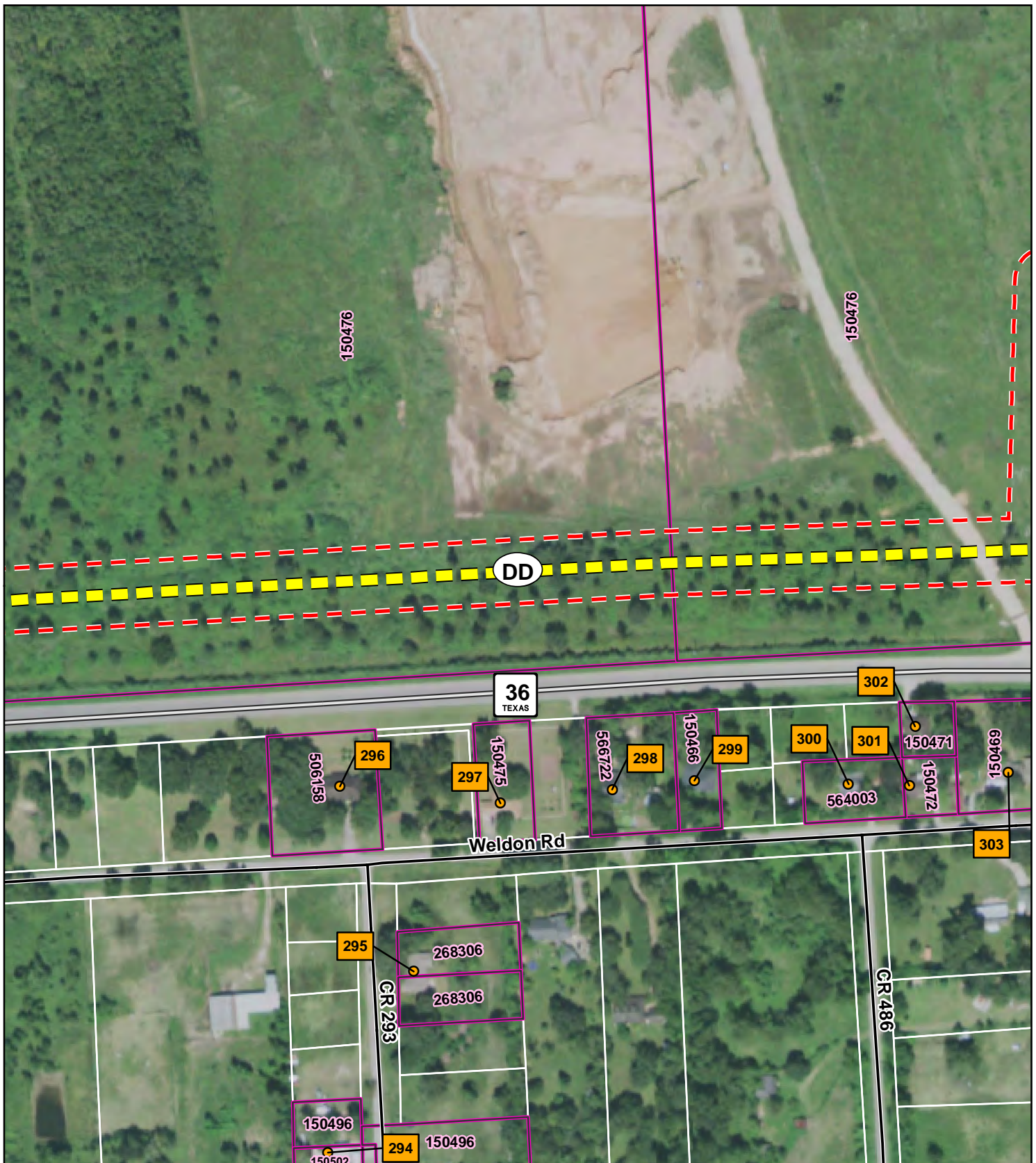
BAILEY TO JONES  
CREEK PROJECT

**DIRECTLY AFFECTED  
LANDOWNER MAPBOOK**

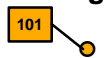







SHEET 121 OF 843



Date: 9/7/2018



## Legend

-  Habitable Structure and Map ID
-  Proposed Transmission Line Segment and Node
-  Proposed Estimated Easement
-  Directly Affected Parcel
-  County Parcel
-  State Highway
-  FM Road
-  County / Local Road


0 100 200  
Feet



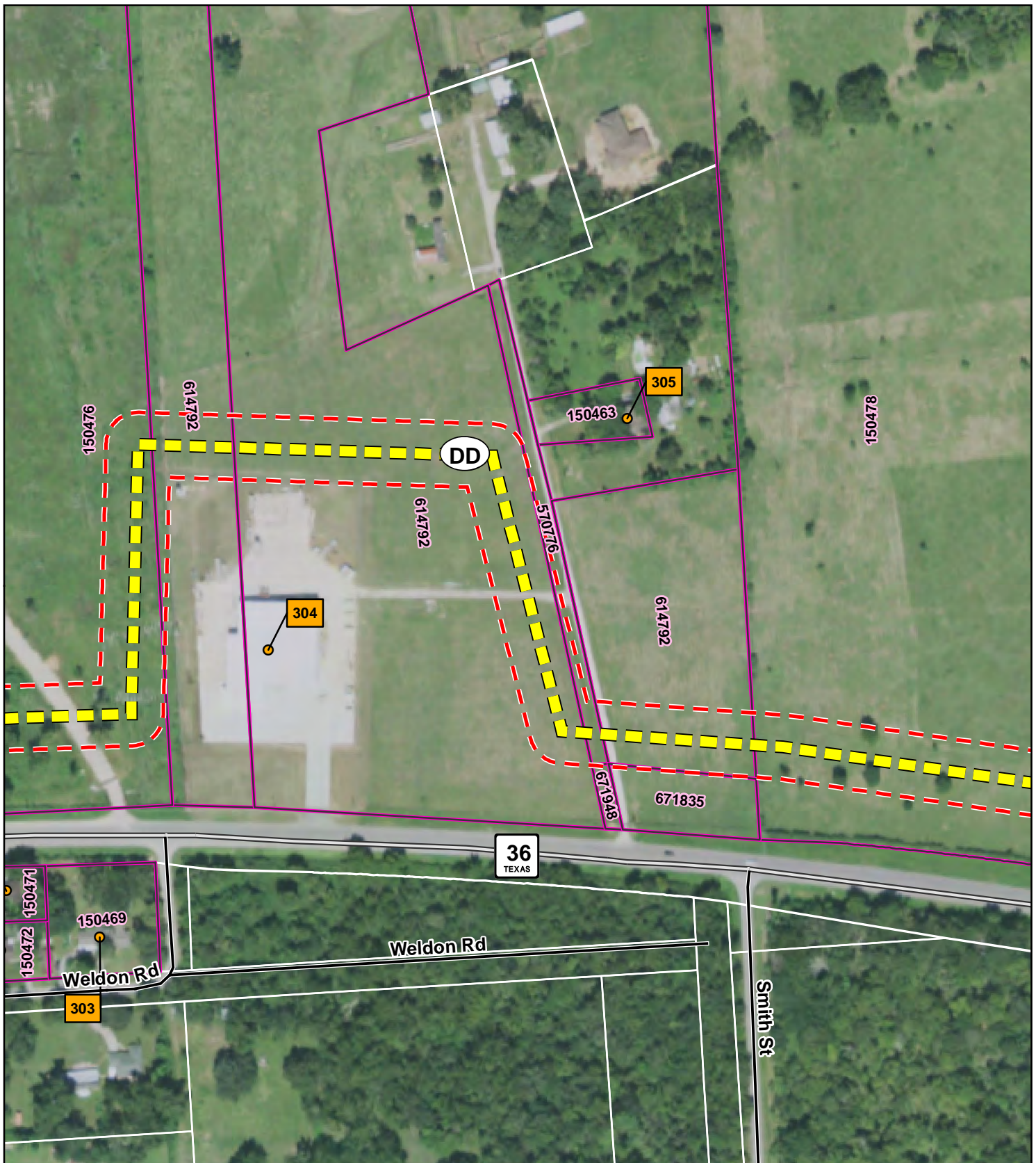
BAILEY TO JONES  
CREEK PROJECT

**DIRECTLY AFFECTED  
LANDOWNER MAPBOOK**

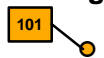







SHEET 122 OF 843



Date: 9/7/2018



## Legend

- |   |   |   |                     |
|---|---|---|---------------------|
|  | Habitable Structure and Map ID              |  | County Parcel       |
|  | Proposed Transmission Line Segment and Node |  | State Highway       |
|  | Proposed Estimated Easement                 |  | FM Road             |
|  | Directly Affected Parcel                    |  | County / Local Road |


0 100 200  
Feet



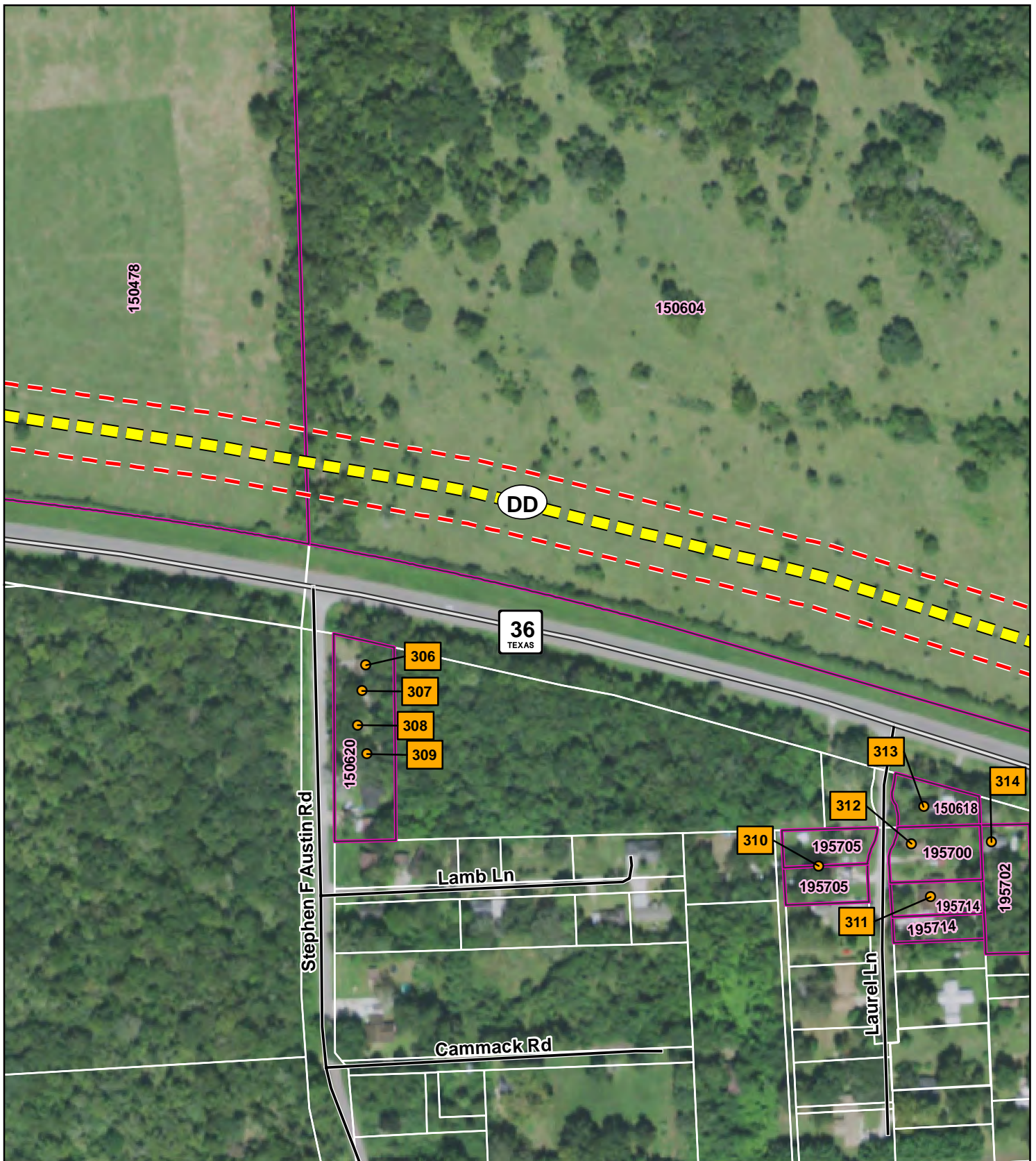
BAILEY TO JONES  
CREEK PROJECT

**DIRECTLY AFFECTED  
LANDOWNER MAPBOOK**

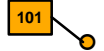







SHEET 123 OF 843



Date: 9/7/2018



## Legend

- |   |   |   |                     |
|---|---|---|---------------------|
|  | Habitable Structure and Map ID              |  | County Parcel       |
|  | Proposed Transmission Line Segment and Node |  | State Highway       |
|  | Proposed Estimated Easement                 |  | FM Road             |
|  | Directly Affected Parcel                    |  | County / Local Road |


0 100 200  
Feet



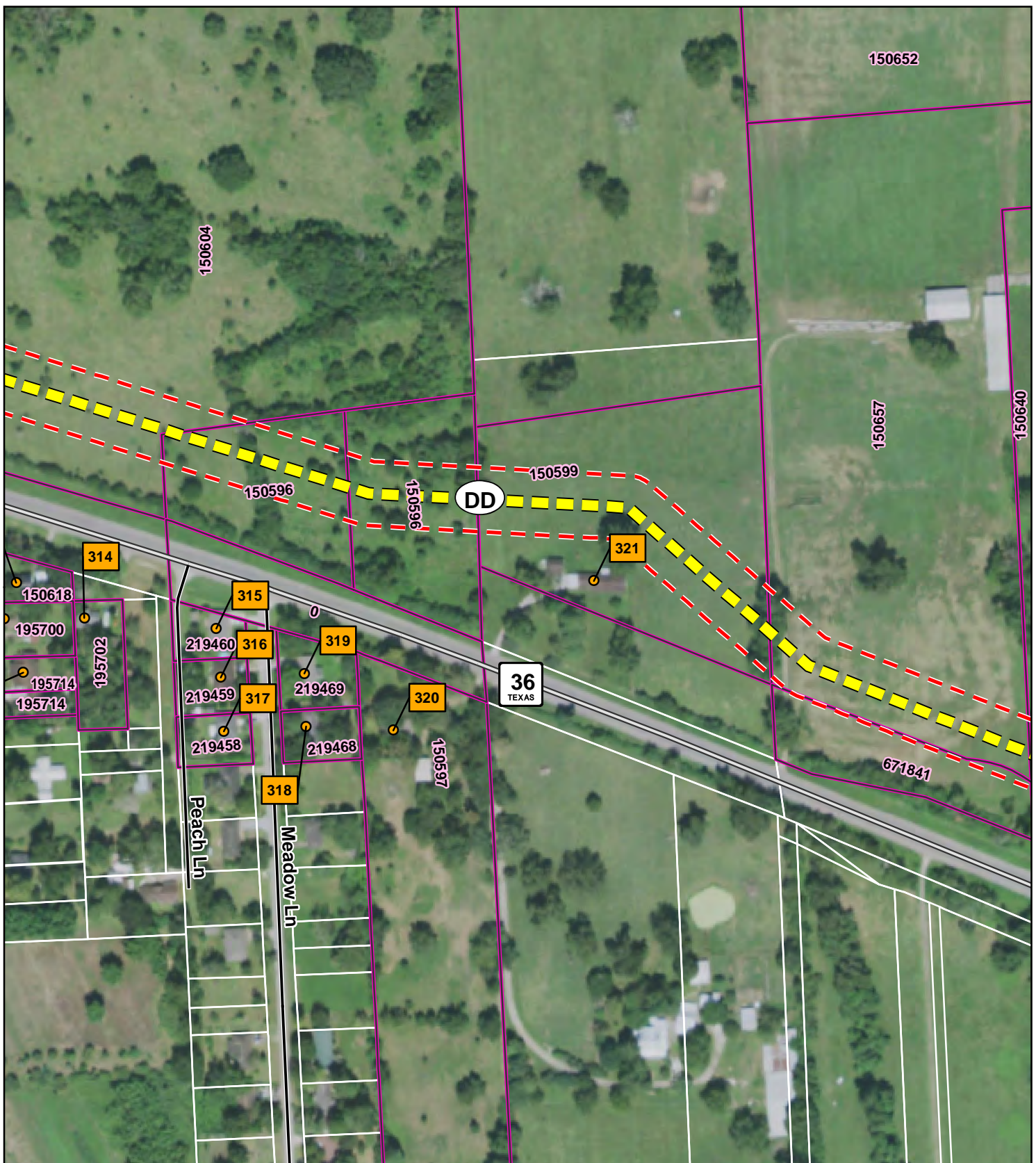
BAILEY TO JONES  
CREEK PROJECT

**DIRECTLY AFFECTED  
LANDOWNER MAPBOOK**

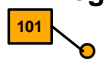







SHEET 124 OF 843



Date: 9/7/2018



## Legend

- |   |   |   |                     |
|---|---|---|---------------------|
|  | Habitable Structure and Map ID              |  | County Parcel       |
|  | Proposed Transmission Line Segment and Node |  | State Highway       |
|  | Proposed Estimated Easement                 |  | FM Road             |
|  | Directly Affected Parcel                    |  | County / Local Road |

0 100 200  
Feet



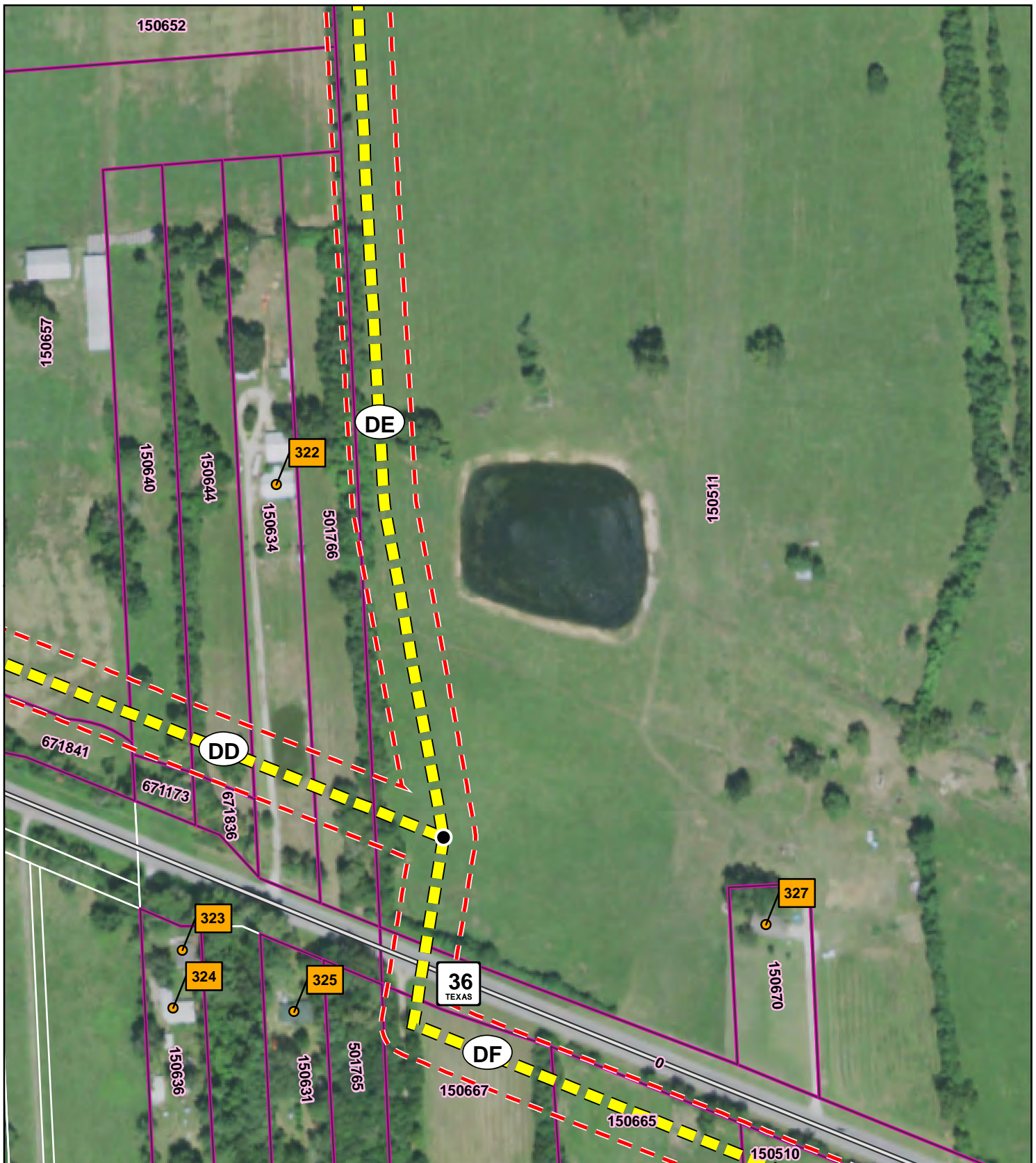
BAILEY TO JONES  
CREEK PROJECT

**DIRECTLY AFFECTED  
LANDOWNER MAPBOOK**

SHEET 125 OF 843



Date: 9/7/2018



## Legend

- |  |   |  |                     |
|--|---|--|---------------------|
|  | Habitat Structure and Map ID                |  | County Parcel       |
|  | Proposed Transmission Line Segment and Node |  | State Highway       |
|  | Proposed Estimated Easement                 |  | FM Road             |
|  | Directly Affected Parcel                    |  | County / Local Road |


0 100 200  
Feet



BAILEY TO JONES  
CREEK PROJECT

**DIRECTLY AFFECTED  
LANDOWNER MAPBOOK**









SHEET 126 OF 843



Date: 9/7/2018



### Legend

- |   |   |
|---|---|
|  Habitable Structure and Map ID              |  County Parcel       |
|  Proposed Transmission Line Segment and Node |  State Highway       |
|  Proposed Estimated Easement                 |  FM Road             |
|  Directly Affected Parcel                    |  County / Local Road |

0 100 200  
Feet



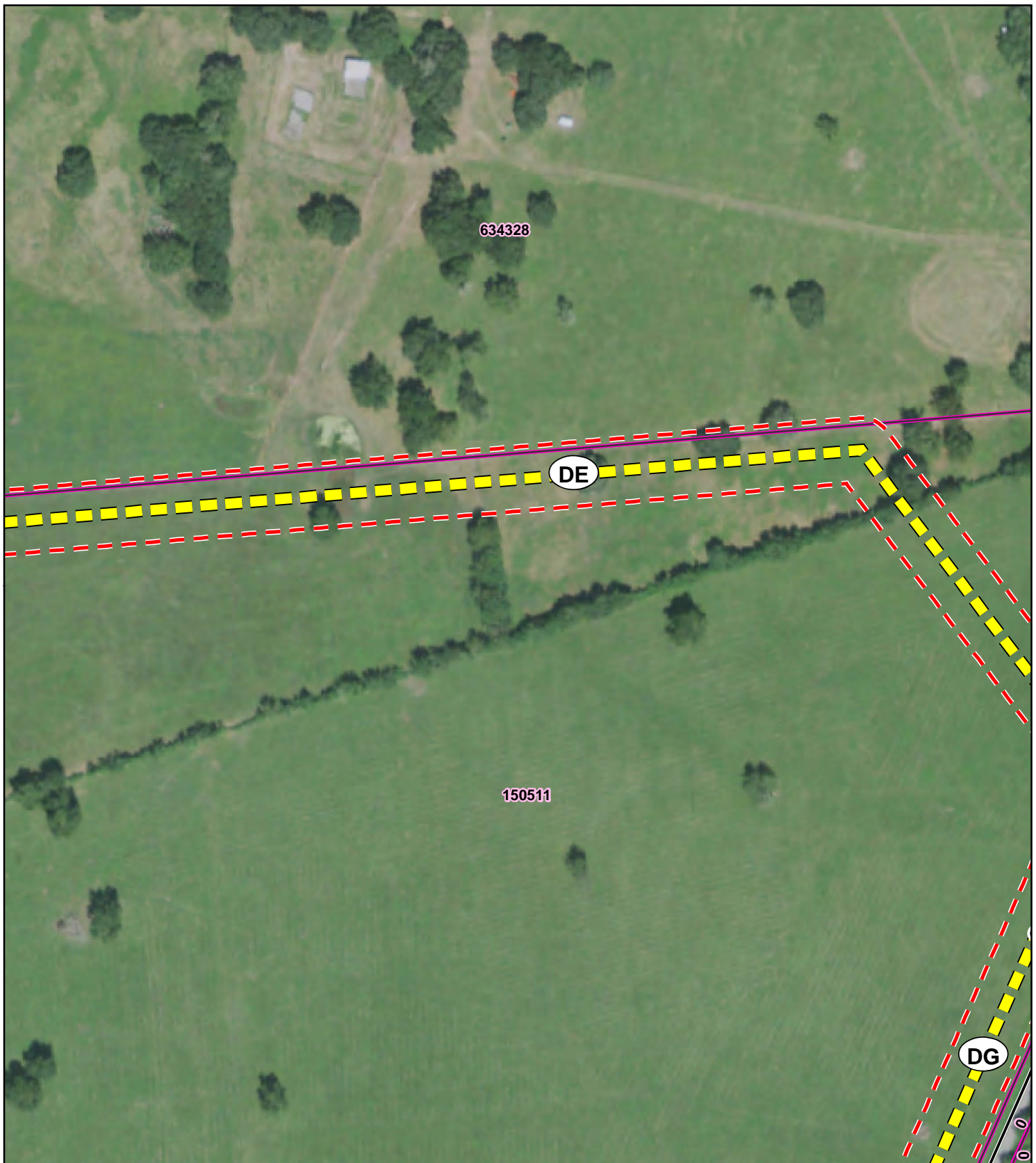
BAILEY TO JONES  
CREEK PROJECT

**DIRECTLY AFFECTED  
LANDOWNER MAPBOOK**

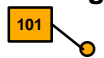







SHEET 127 OF 843



Date: 9/7/2018



## Legend

- |   |   |   |                     |
|---|---|---|---------------------|
|  | Habitat Structure and Map ID                |  | County Parcel       |
|  | Proposed Transmission Line Segment and Node |  | State Highway       |
|  | Proposed Estimated Easement                 |  | FM Road             |
|  | Directly Affected Parcel                    |  | County / Local Road |


0 100 200  
Feet



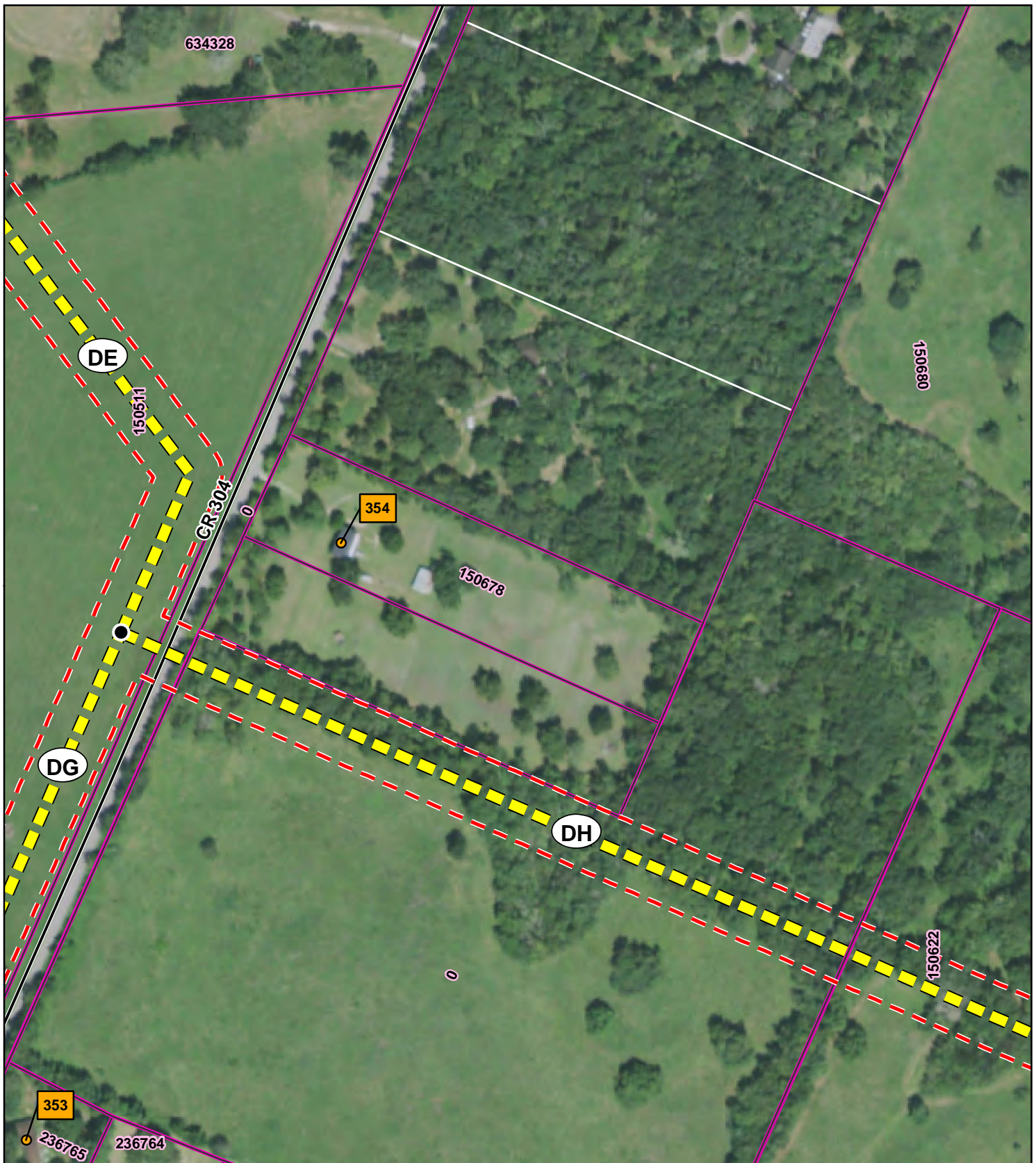
BAILEY TO JONES  
CREEK PROJECT

**DIRECTLY AFFECTED  
LANDOWNER MAPBOOK**

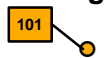







SHEET 128 OF 843



Date: 9/7/2018



## Legend

- |   |   |   |                     |
|---|---|---|---------------------|
|  | Habitable Structure and Map ID              |  | County Parcel       |
|  | Proposed Transmission Line Segment and Node |  | State Highway       |
|  | Proposed Estimated Easement                 |  | FM Road             |
|  | Directly Affected Parcel                    |  | County / Local Road |


0 100 200  
Feet



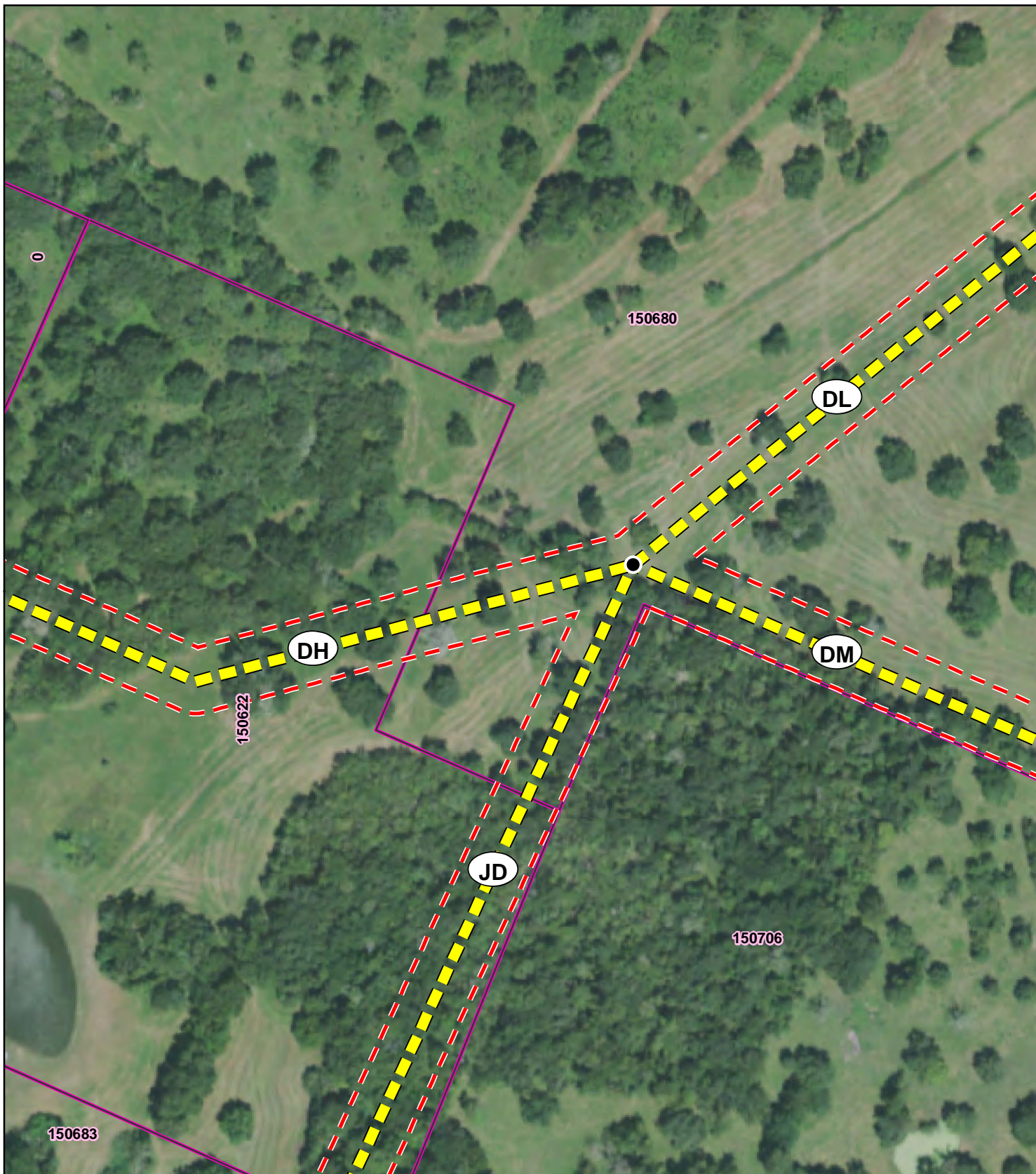
BAILEY TO JONES  
CREEK PROJECT

**DIRECTLY AFFECTED  
LANDOWNER MAPBOOK**

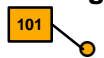







SHEET 129 OF 843



Date: 9/7/2018



### Legend

- |   |   |   |                     |
|---|---|---|---------------------|
|  | Hhabitable Structure and Map ID             |  | County Parcel       |
|  | Proposed Transmission Line Segment and Node |  | State Highway       |
|  | Proposed Estimated Easement                 |  | FM Road             |
|  | Directly Affected Parcel                    |  | County / Local Road |


0 100 200  
Feet



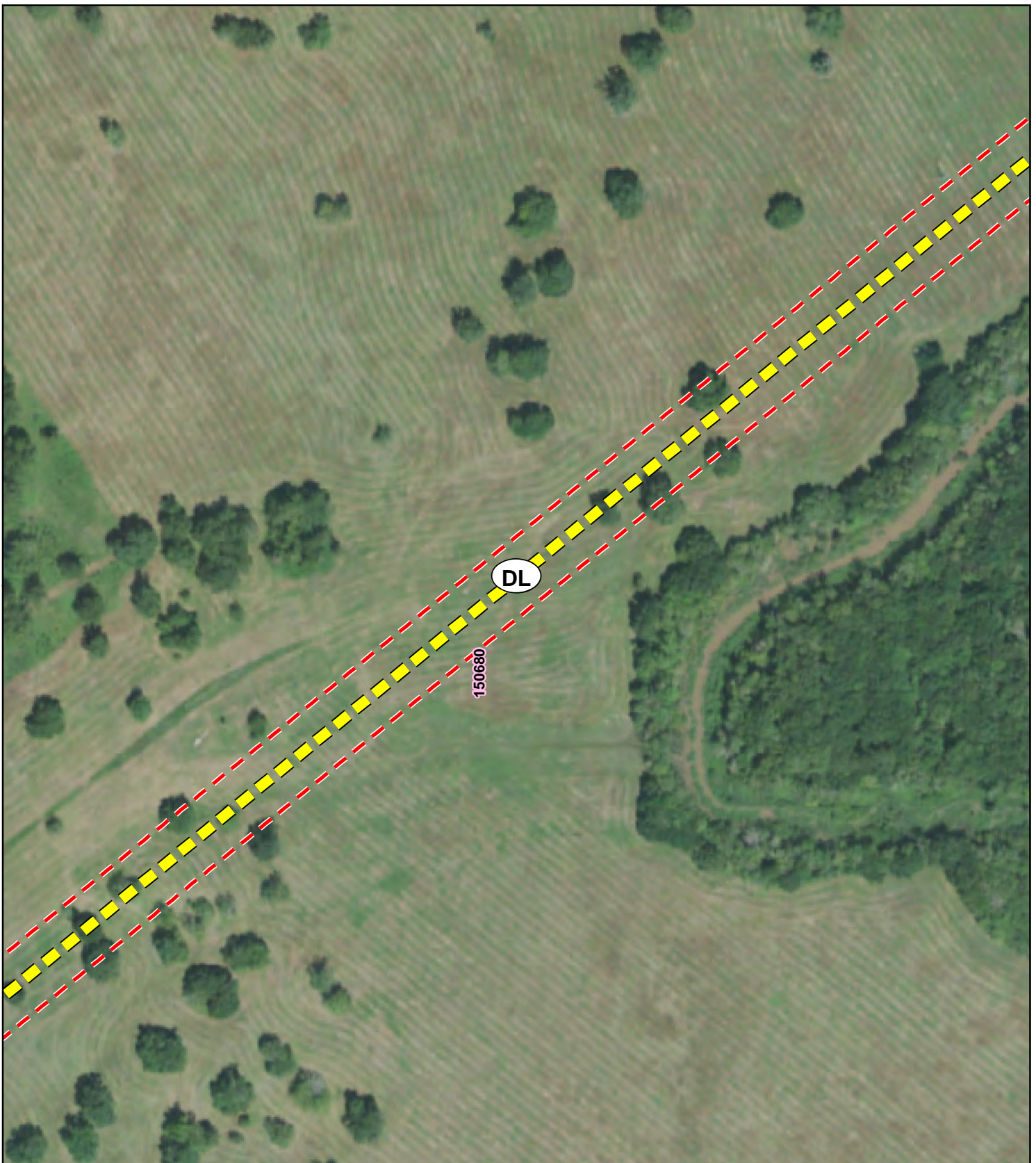
BAILEY TO JONES  
CREEK PROJECT

**DIRECTLY AFFECTED  
LANDOWNER MAPBOOK**

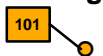
SHEET 130 OF 843



Date: 9/7/2018



# Legend



Habitable Structure and Map ID



Proposed Transmission Line Segment and Node



Proposed Estimated Easement



Directly Affected Parcel



County Parcel



State Highway



FM Road



County / Local Road

0 100 200  
Feet



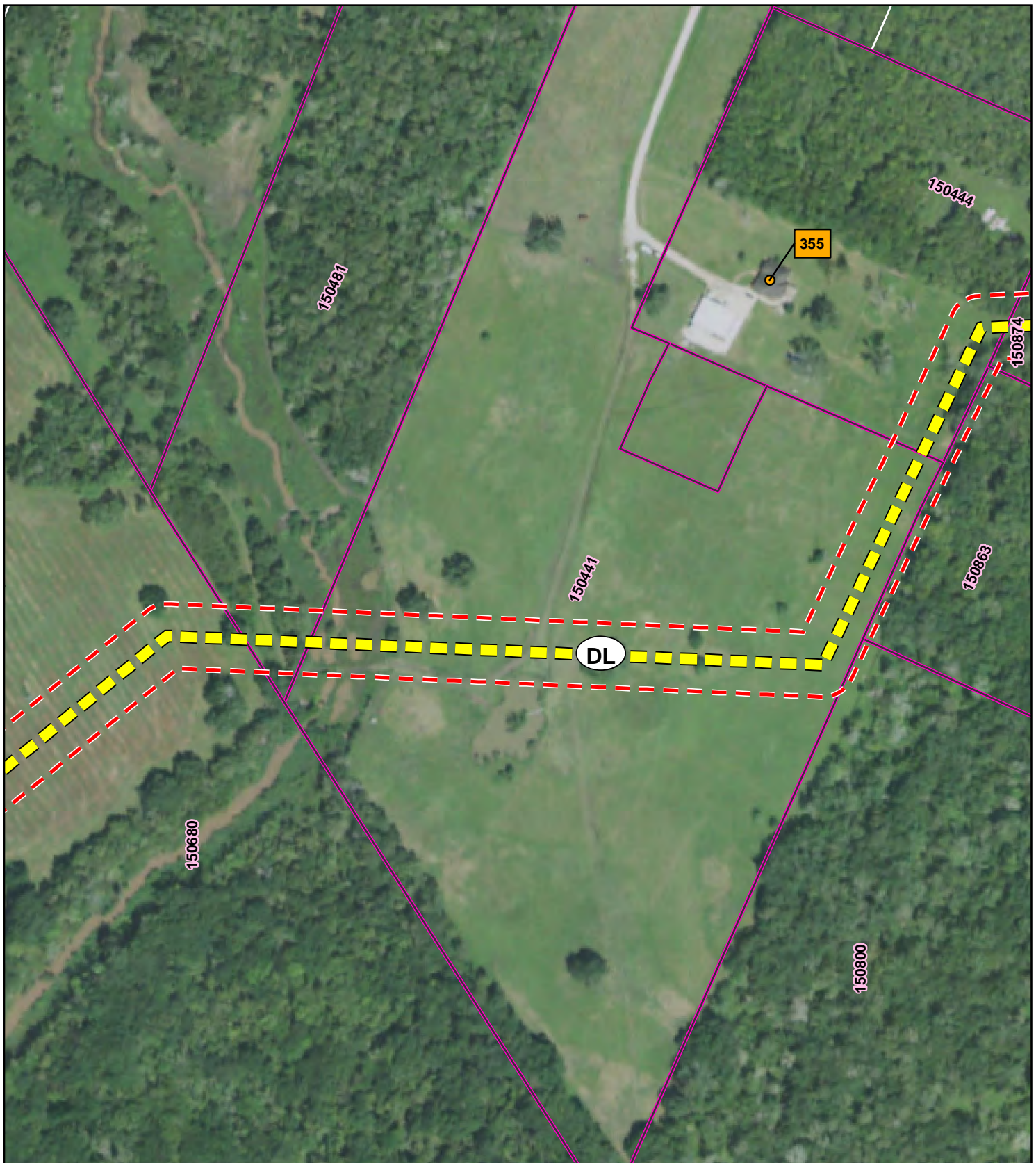
BAILEY TO JONES  
CREEK PROJECT

**DIRECTLY AFFECTED  
LANDOWNER MAPBOOK**









SHEET 131 OF 843



Date: 9/7/2018



## Legend

- |   |   |   |                     |
|---|---|---|---------------------|
|  | Habitable Structure and Map ID              |  | County Parcel       |
|  | Proposed Transmission Line Segment and Node |  | State Highway       |
|  | Proposed Estimated Easement                 |  | FM Road             |
|  | Directly Affected Parcel                    |  | County / Local Road |


0 100 200  
Feet



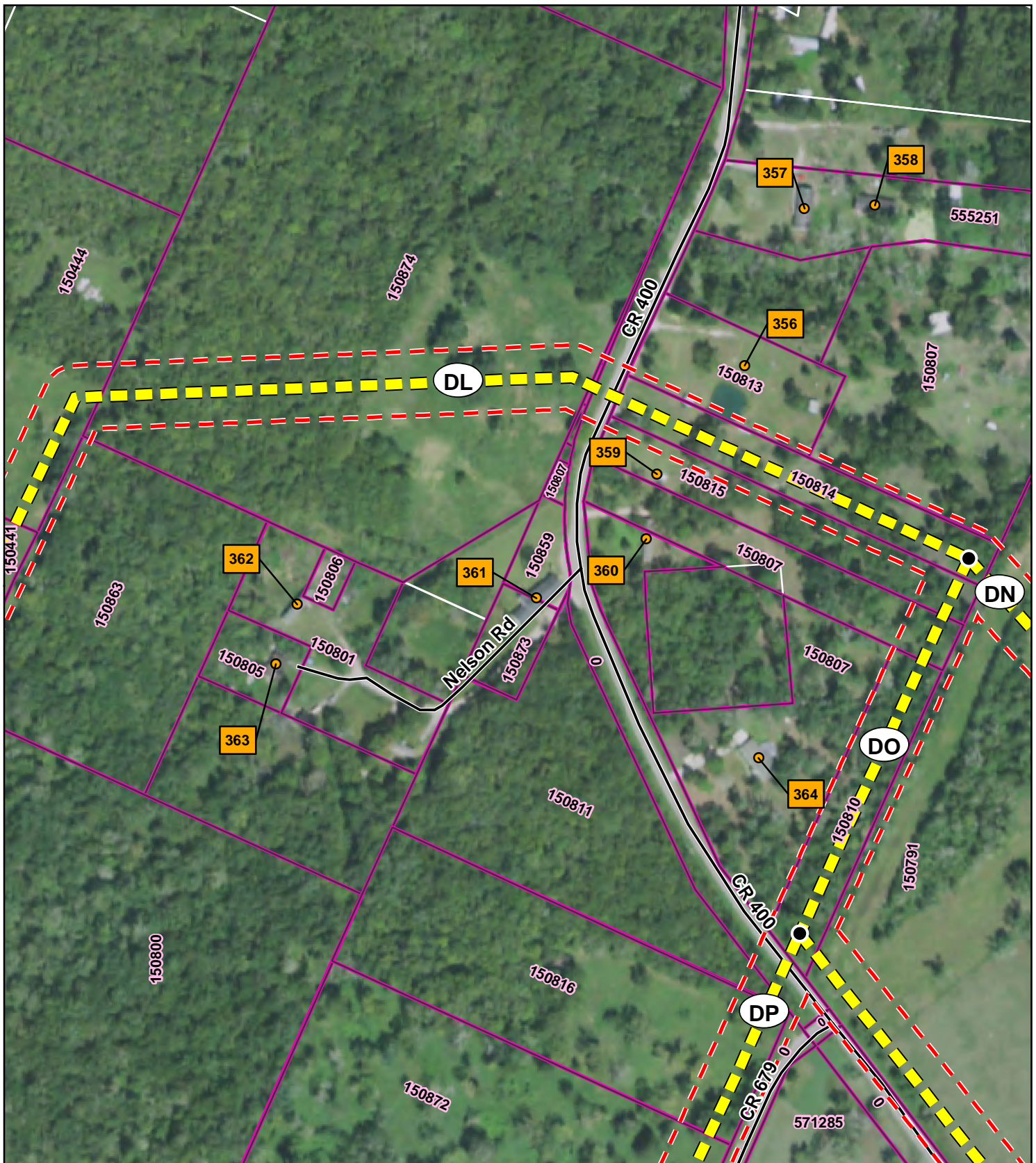
BAILEY TO JONES  
CREEK PROJECT

**DIRECTLY AFFECTED  
LANDOWNER MAPBOOK**

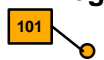







SHEET 132 OF 843



Date: 9/7/2018



## Legend

- |   |   |   |                     |
|---|---|---|---------------------|
|  | Habitable Structure and Map ID              |  | County Parcel       |
|  | Proposed Transmission Line Segment and Node |  | State Highway       |
|  | Proposed Estimated Easement                 |  | FM Road             |
|  | Directly Affected Parcel                    |  | County / Local Road |


0 100 200  
Feet



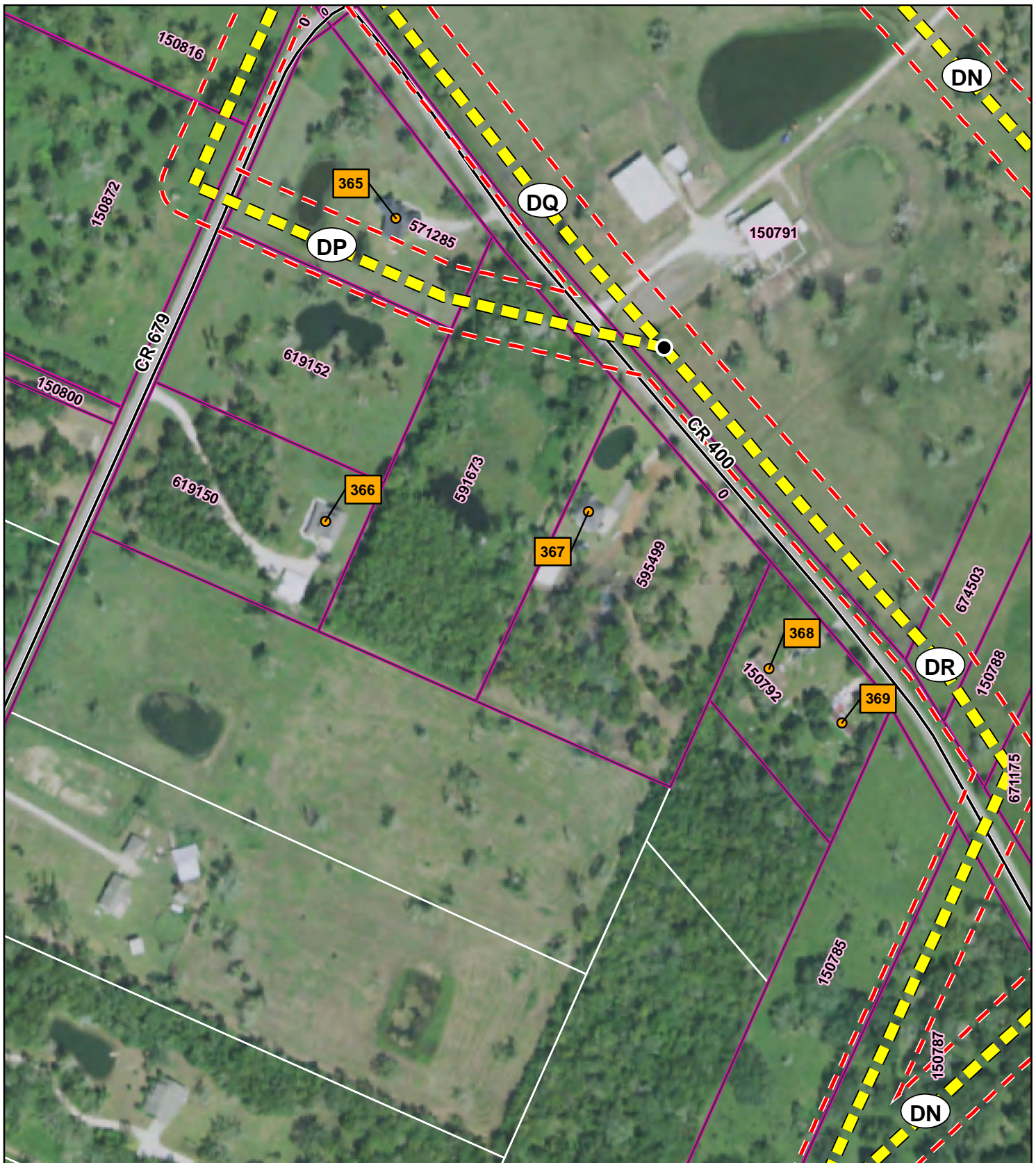
BAILEY TO JONES  
CREEK PROJECT

**DIRECTLY AFFECTED  
LANDOWNER MAPBOOK**









SHEET 133 OF 843



Date: 9/7/2018



## Legend

- |   |   |   |                     |
|---|---|---|---------------------|
|  | Habitable Structure and Map ID              |  | County Parcel       |
|  | Proposed Transmission Line Segment and Node |  | State Highway       |
|  | Proposed Estimated Easement                 |  | FM Road             |
|  | Directly Affected Parcel                    |  | County / Local Road |


0 100 200  
Feet



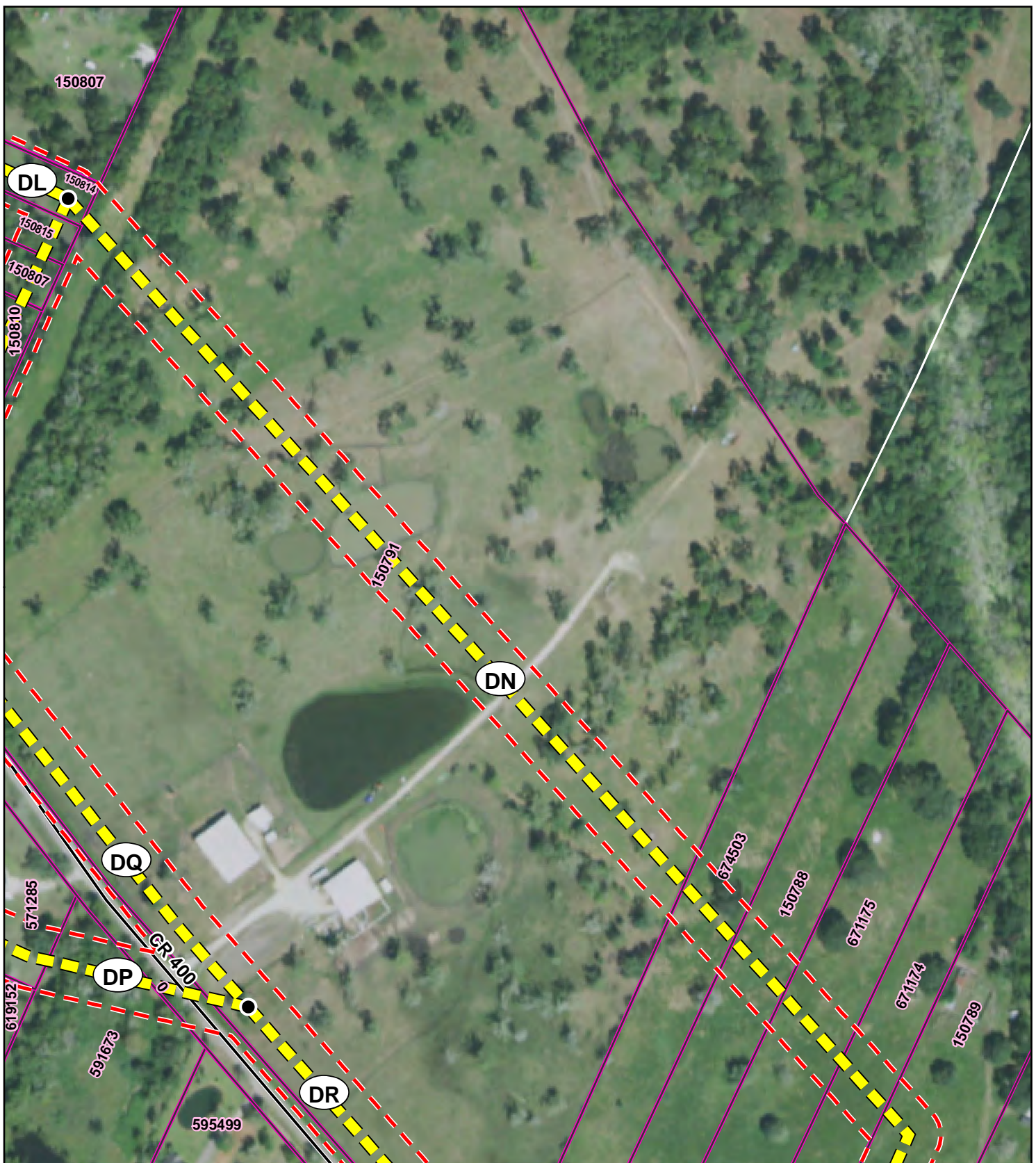
BAILEY TO JONES  
CREEK PROJECT

**DIRECTLY AFFECTED  
LANDOWNER MAPBOOK**

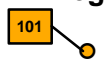







SHEET 134 OF 843



Date: 9/7/2018



### Legend

- |   |   |   |                     |
|---|---|---|---------------------|
|  | Habitable Structure and Map ID              |  | County Parcel       |
|  | Proposed Transmission Line Segment and Node |  | State Highway       |
|  | Proposed Estimated Easement                 |  | FM Road             |
|  | Directly Affected Parcel                    |  | County / Local Road |


0 100 200  
Feet



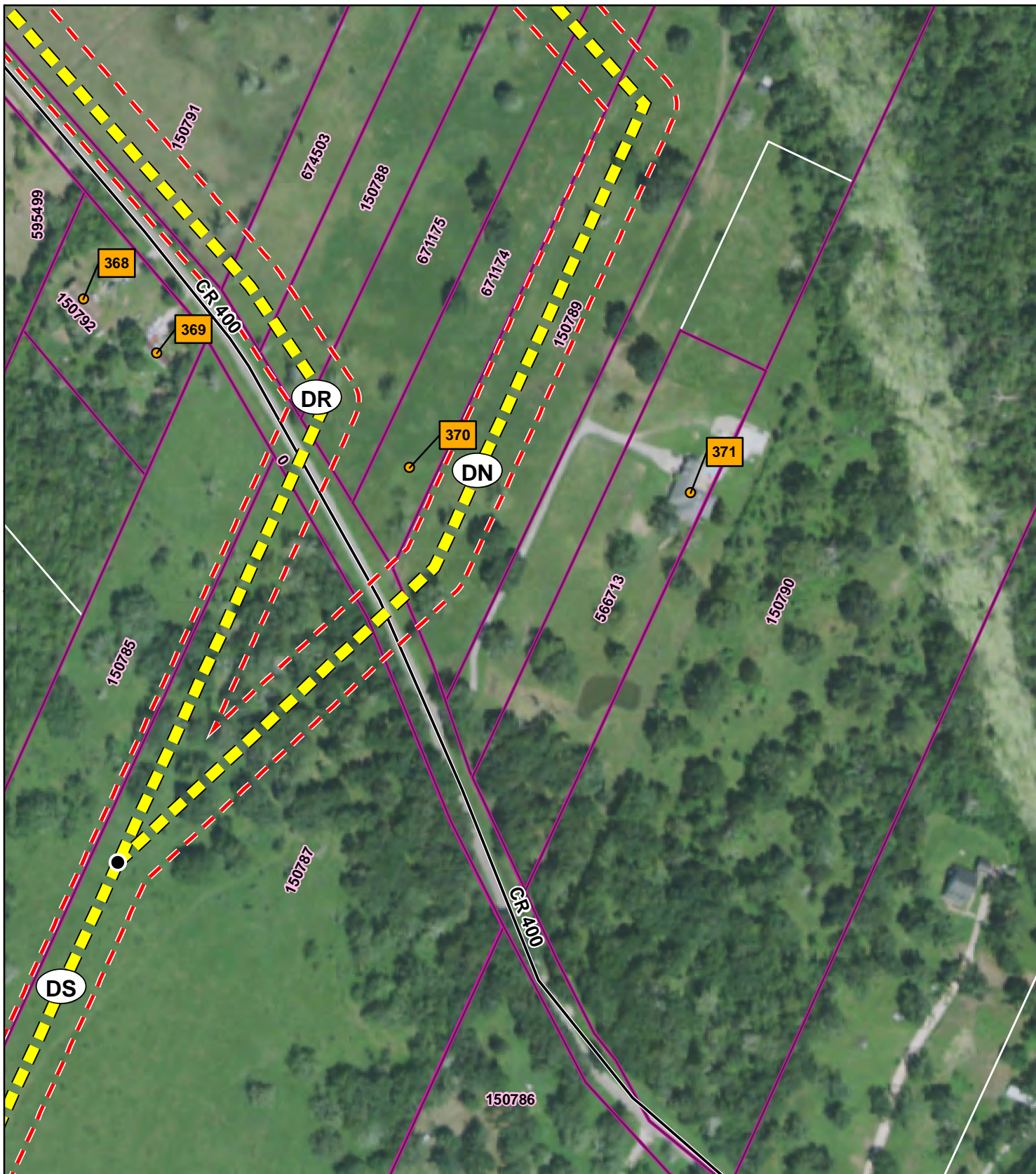
BAILEY TO JONES  
CREEK PROJECT

**DIRECTLY AFFECTED  
LANDOWNER MAPBOOK**









SHEET 135 OF 843



Date: 9/7/2018



## Legend

- |   |   |   |                     |
|---|---|---|---------------------|
|  | Habitable Structure and Map ID              |  | County Parcel       |
|  | Proposed Transmission Line Segment and Node |  | State Highway       |
|  | Proposed Estimated Easement                 |  | FM Road             |
|  | Directly Affected Parcel                    |  | County / Local Road |


0 100 200  
Feet



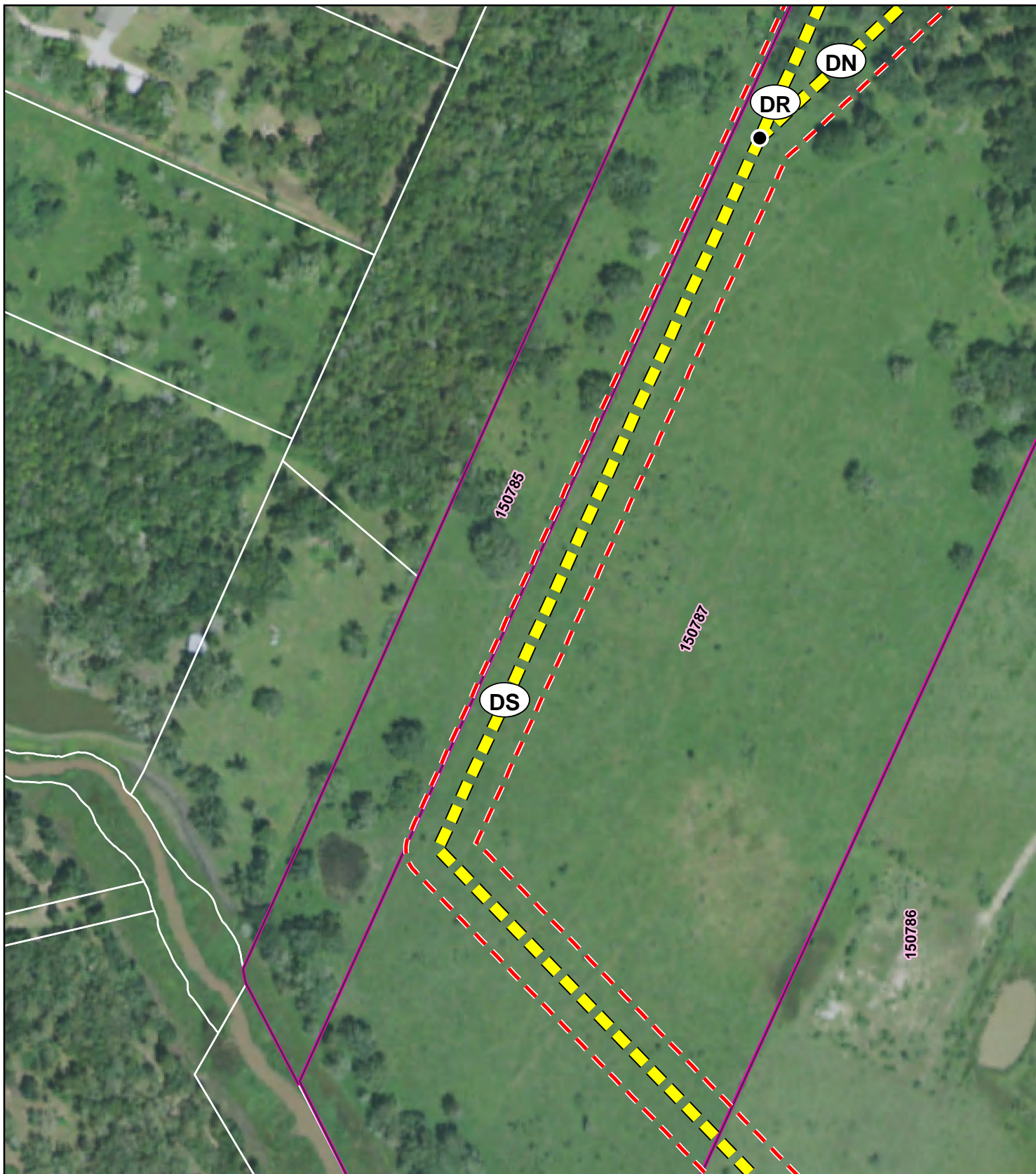
BAILEY TO JONES  
CREEK PROJECT

**DIRECTLY AFFECTED  
LANDOWNER MAPBOOK**

SHEET 136 OF 843



Date: 9/7/2018



## Legend



Habitable Structure and Map ID



Proposed Transmission Line Segment and Node



Proposed Estimated Easement



Directly Affected Parcel



County Parcel



State Highway



FM Road

County / Local Road


0 100 200  
Feet



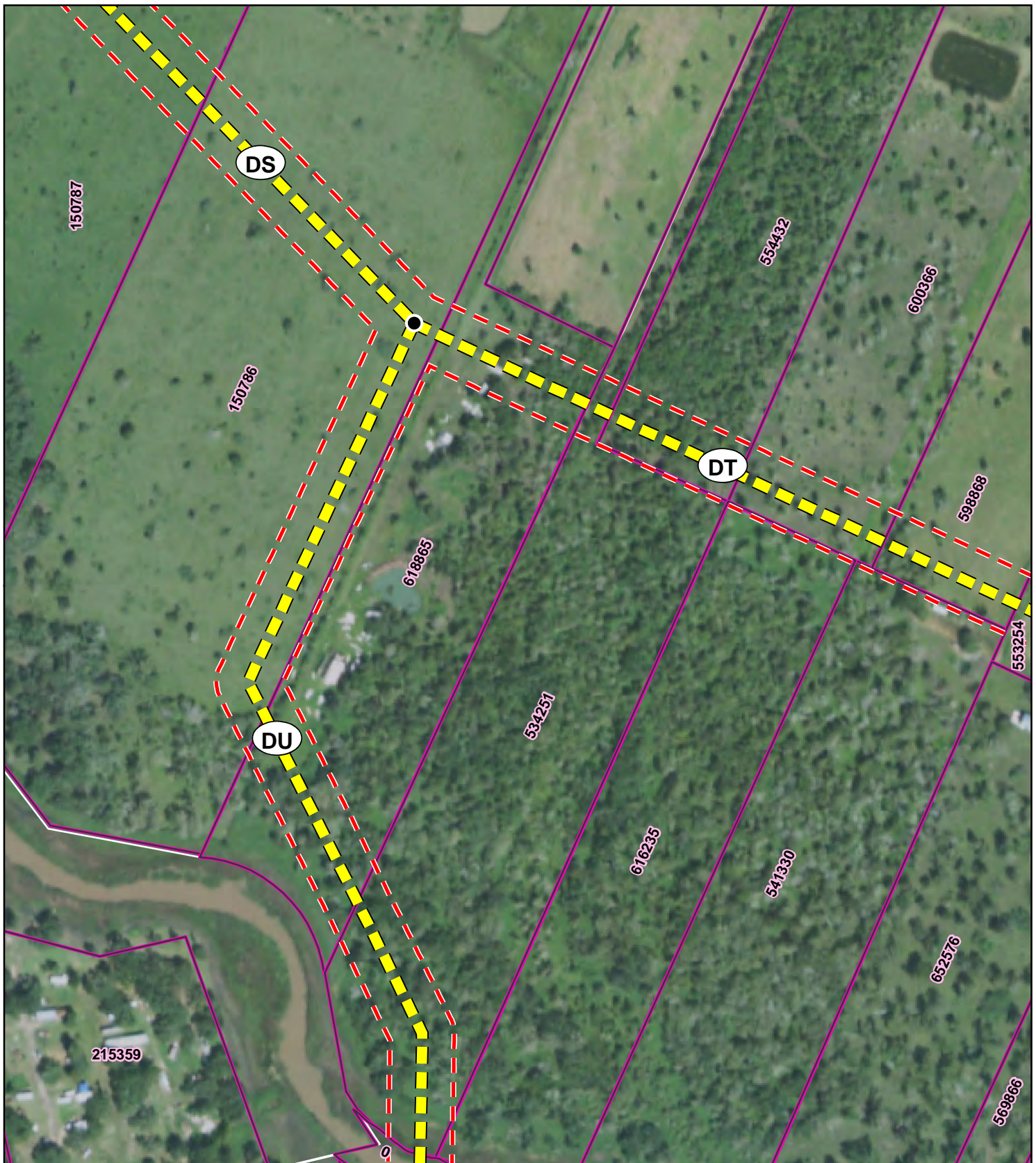
BAILEY TO JONES  
CREEK PROJECT

**DIRECTLY AFFECTED  
LANDOWNER MAPBOOK**

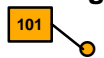







SHEET 137 OF 843



Date: 9/7/2018



## Legend

- |   |   |   |                     |
|---|---|---|---------------------|
|  | Habitable Structure and Map ID              |  | County Parcel       |
|  | Proposed Transmission Line Segment and Node |  | State Highway       |
|  | Proposed Estimated Easement                 |  | FM Road             |
|  | Directly Affected Parcel                    |  | County / Local Road |


0 100 200  
Feet



BAILEY TO JONES  
CREEK PROJECT

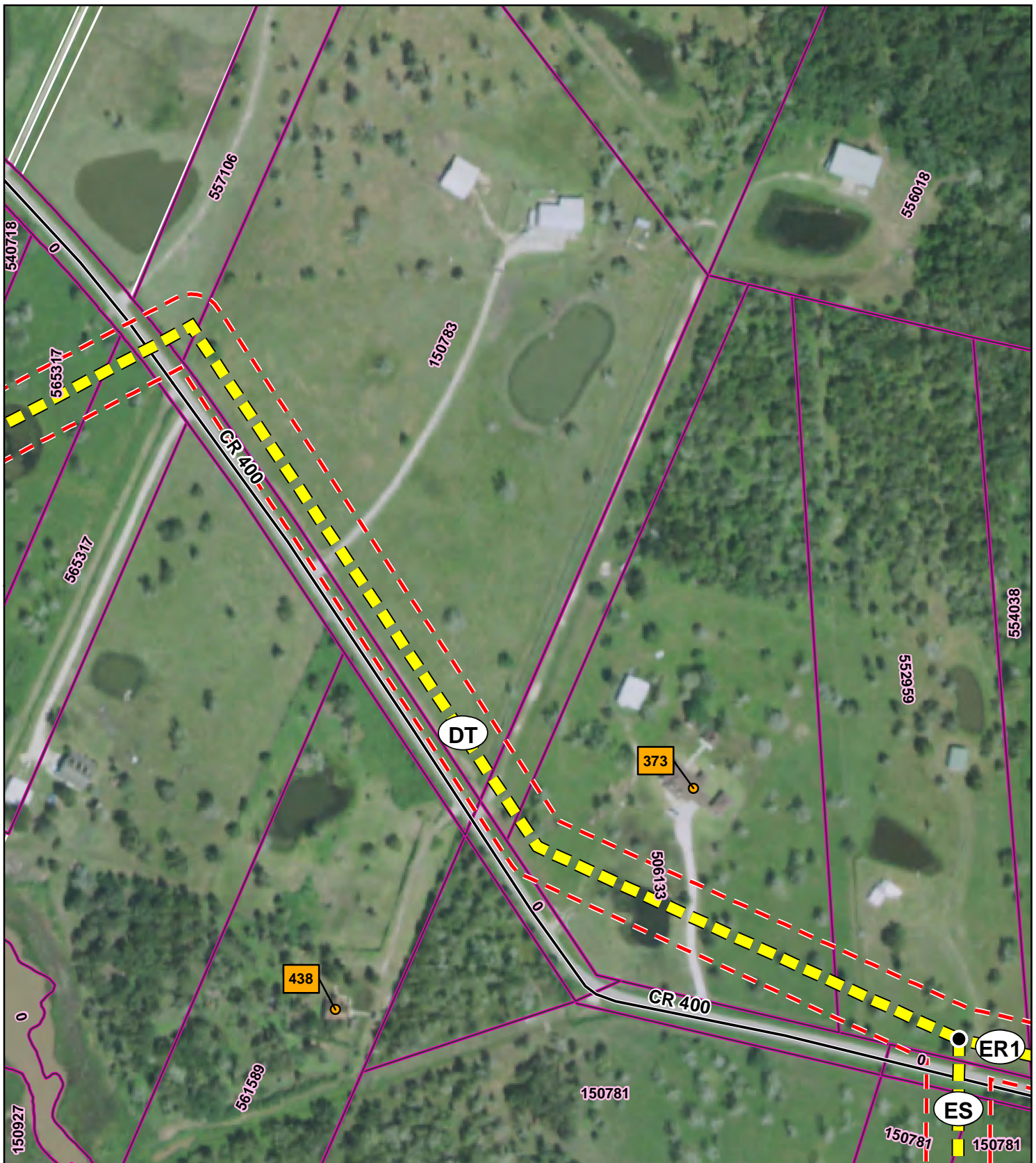
**DIRECTLY AFFECTED  
LANDOWNER MAPBOOK**

SHEET 138 OF 843

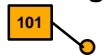









Date: 9/7/2018





## Legend

- |   |   |   |                     |
|---|---|---|---------------------|
|  | Habitable Structure and Map ID              |  | County Parcel       |
|  | Proposed Transmission Line Segment and Node |  | State Highway       |
|  | Proposed Estimated Easement                 |  | FM Road             |
|  | Directly Affected Parcel                    |  | County / Local Road |


0 100 200  
Feet



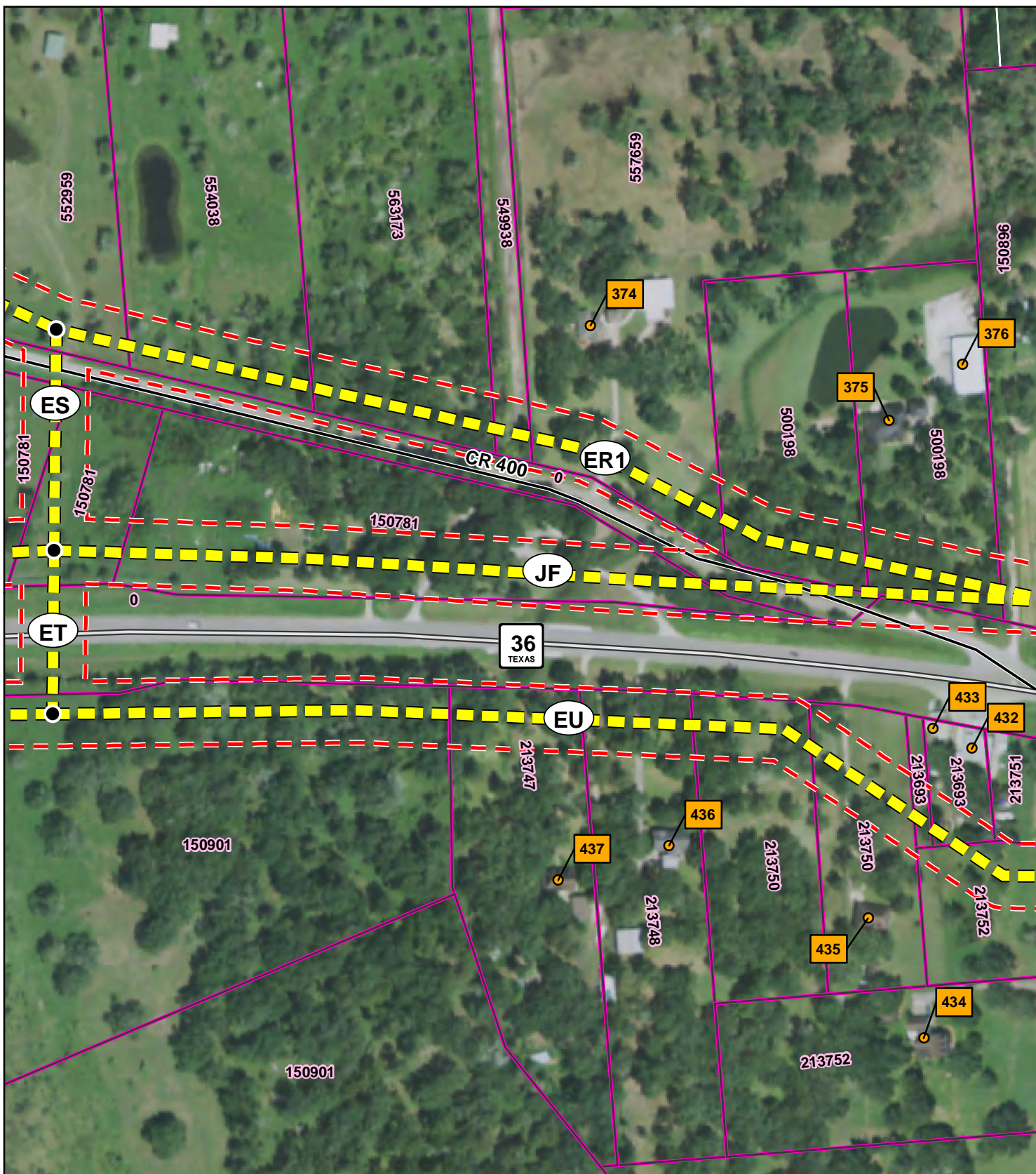
BAILEY TO JONES  
CREEK PROJECT

**DIRECTLY AFFECTED  
LANDOWNER MAPBOOK**

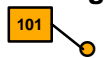







SHEET 140 OF 843



Date: 9/7/2018



## Legend

- |   |   |   |                     |
|---|---|---|---------------------|
|  | Habitable Structure and Map ID              |  | County Parcel       |
|  | Proposed Transmission Line Segment and Node |  | State Highway       |
|  | Proposed Estimated Easement                 |  | FM Road             |
|  | Directly Affected Parcel                    |  | County / Local Road |


0 100 200  
Feet



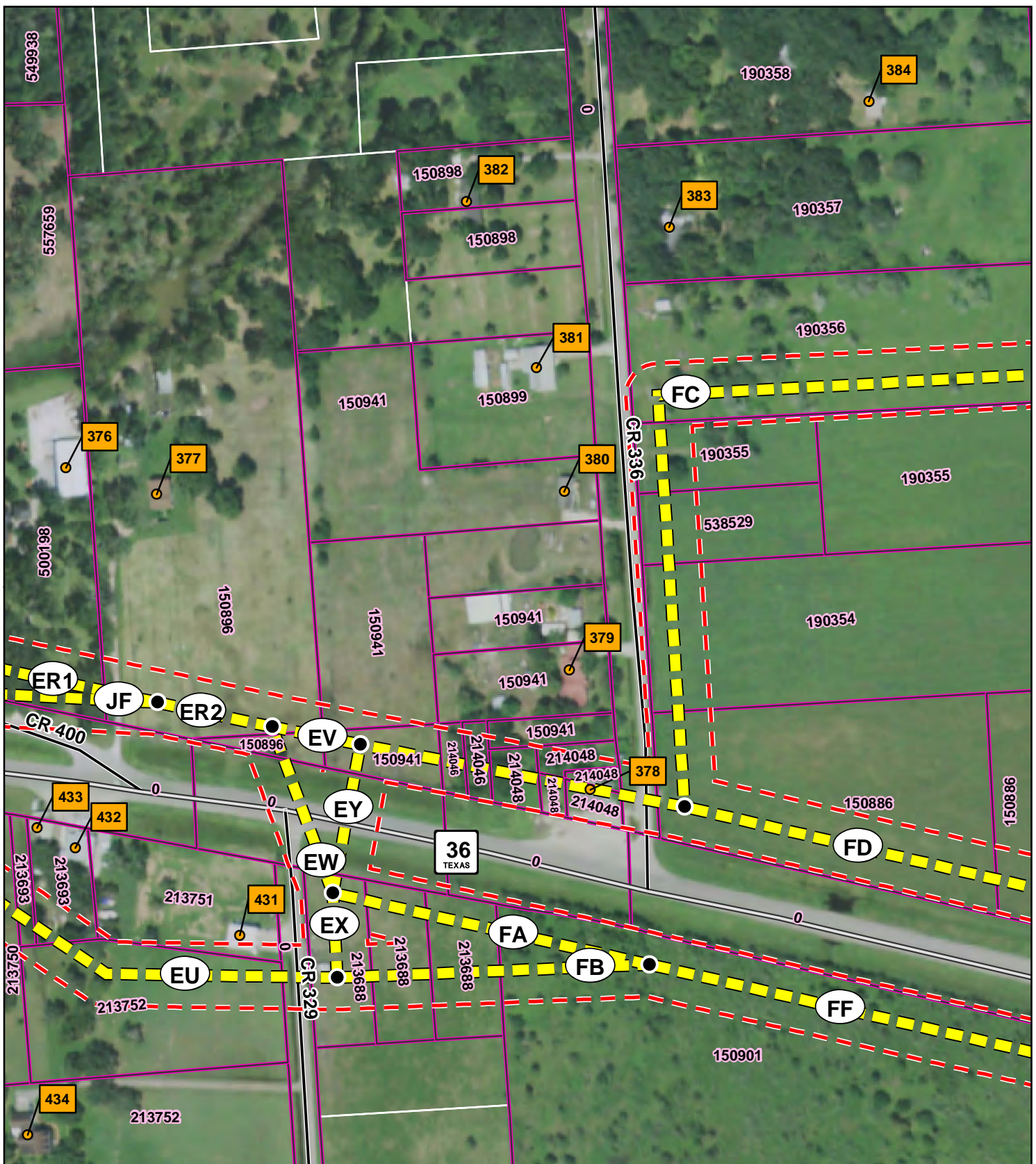
BAILEY TO JONES  
CREEK PROJECT

**DIRECTLY AFFECTED  
LANDOWNER MAPBOOK**

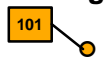







SHEET 141 OF 843



Date: 9/7/2018



## Legend

- |   |   |
|---|---|
|  Habitable Structure and Map ID              |  County Parcel       |
|  Proposed Transmission Line Segment and Node |  State Highway       |
|  Proposed Estimated Easement                 |  FM Road             |
|  Directly Affected Parcel                    |  County / Local Road |

0 100 200  
Feet



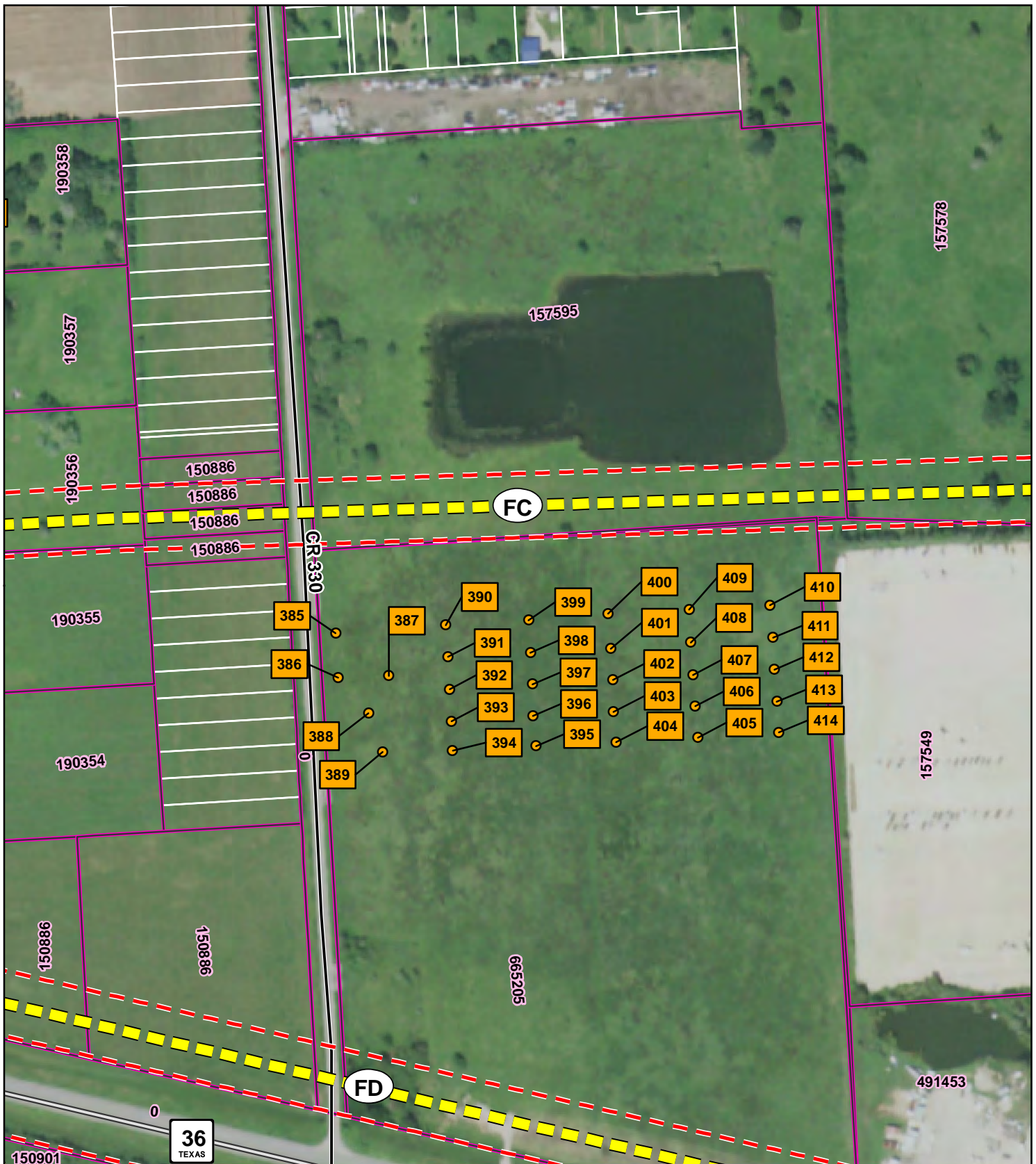
BAILEY TO JONES  
CREEK PROJECT

**DIRECTLY AFFECTED  
LANDOWNER MAPBOOK**

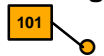







SHEET 142 OF 843



Date: 9/7/2018



## Legend

-  Habitable Structure and Map ID
-  Proposed Transmission Line Segment and Node
-  Proposed Estimated Easement
-  Directly Affected Parcel
-  County Parcel
-  State Highway
-  FM Road
-  County / Local Road


0 100 200  
Feet



BAILEY TO JONES  
CREEK PROJECT

**DIRECTLY AFFECTED  
LANDOWNER MAPBOOK**

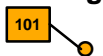
SHEET 143 OF 843



Date: 9/7/2018



## Legend



Habitable Structure and  
Map ID



Proposed Transmission  
Line Segment and Node



Proposed Estimated  
Easement



Directly Affected Parcel



County Parcel



State Highway



FM Road

County / Local Road


0 100 200  
Feet



BAILEY TO JONES  
CREEK PROJECT

**DIRECTLY AFFECTED  
LANDOWNER MAPBOOK**

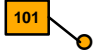







SHEET 144 OF 843



Date: 9/7/2018



## Legend

- |   |   |   |                     |
|---|---|---|---------------------|
|  | Habitable Structure and Map ID              |  | County Parcel       |
|  | Proposed Transmission Line Segment and Node |  | State Highway       |
|  | Proposed Estimated Easement                 |  | FM Road             |
|  | Directly Affected Parcel                    |  | County / Local Road |


0 100 200  
Feet



BAILEY TO JONES  
CREEK PROJECT

**DIRECTLY AFFECTED  
LANDOWNER MAPBOOK**

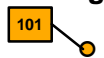







SHEET 145 OF 843



Date: 9/7/2018



## Legend

-  Habitable Structure and Map ID
-  Proposed Transmission Line Segment and Node
-  Proposed Estimated Easement
-  Directly Affected Parcel
-  County Parcel
-  State Highway
-  FM Road
-  County / Local Road


0 100 200  
Feet



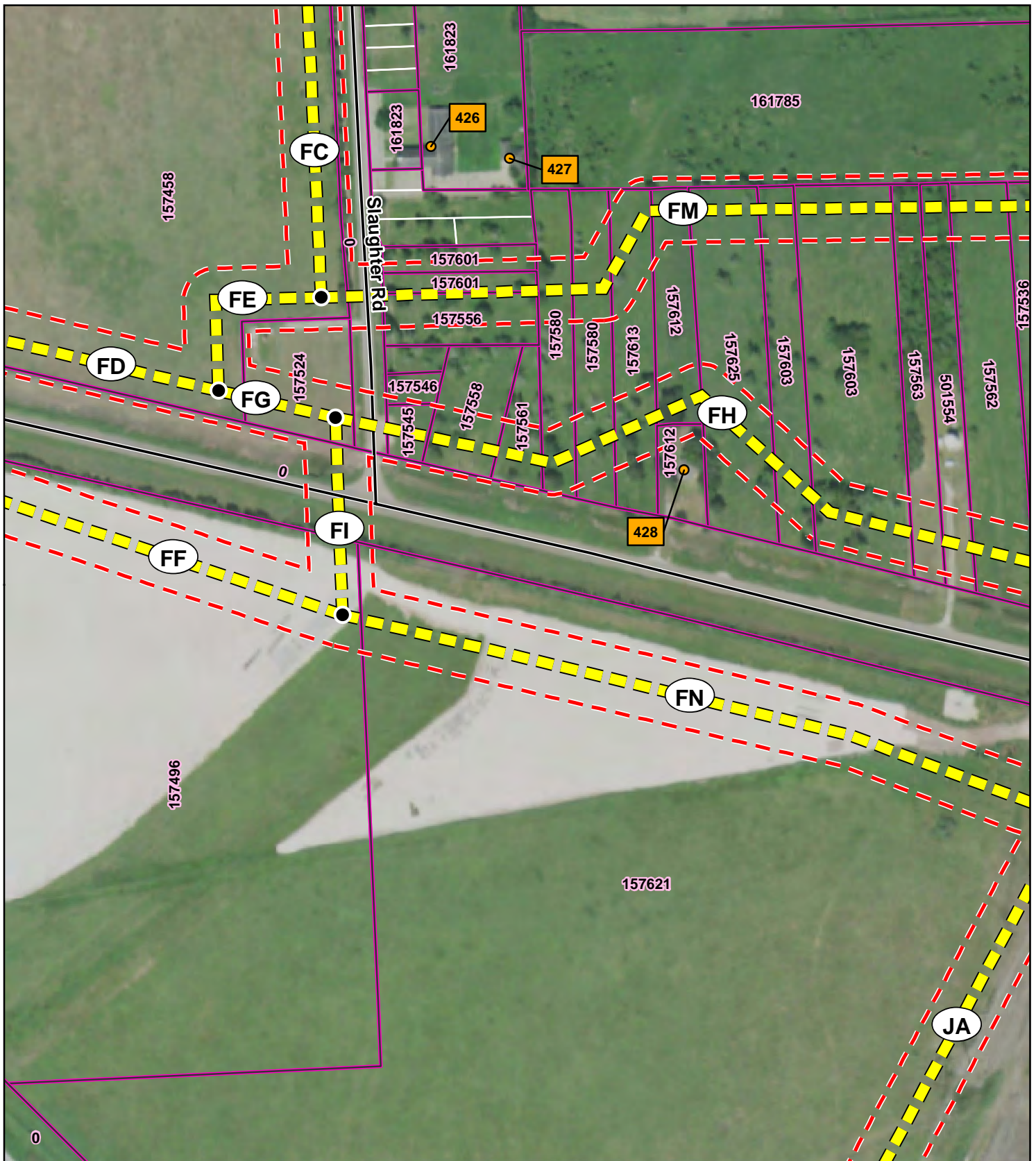
BAILEY TO JONES  
CREEK PROJECT

**DIRECTLY AFFECTED  
LANDOWNER MAPBOOK**

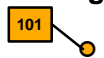







SHEET 146 OF 843



Date: 9/7/2018



## Legend

-  Habitable Structure and Map ID
-  Proposed Transmission Line Segment and Node
-  Proposed Estimated Easement
-  Directly Affected Parcel
-  County Parcel
-  State Highway
-  FM Road
-  County / Local Road


0 100 200  
Feet



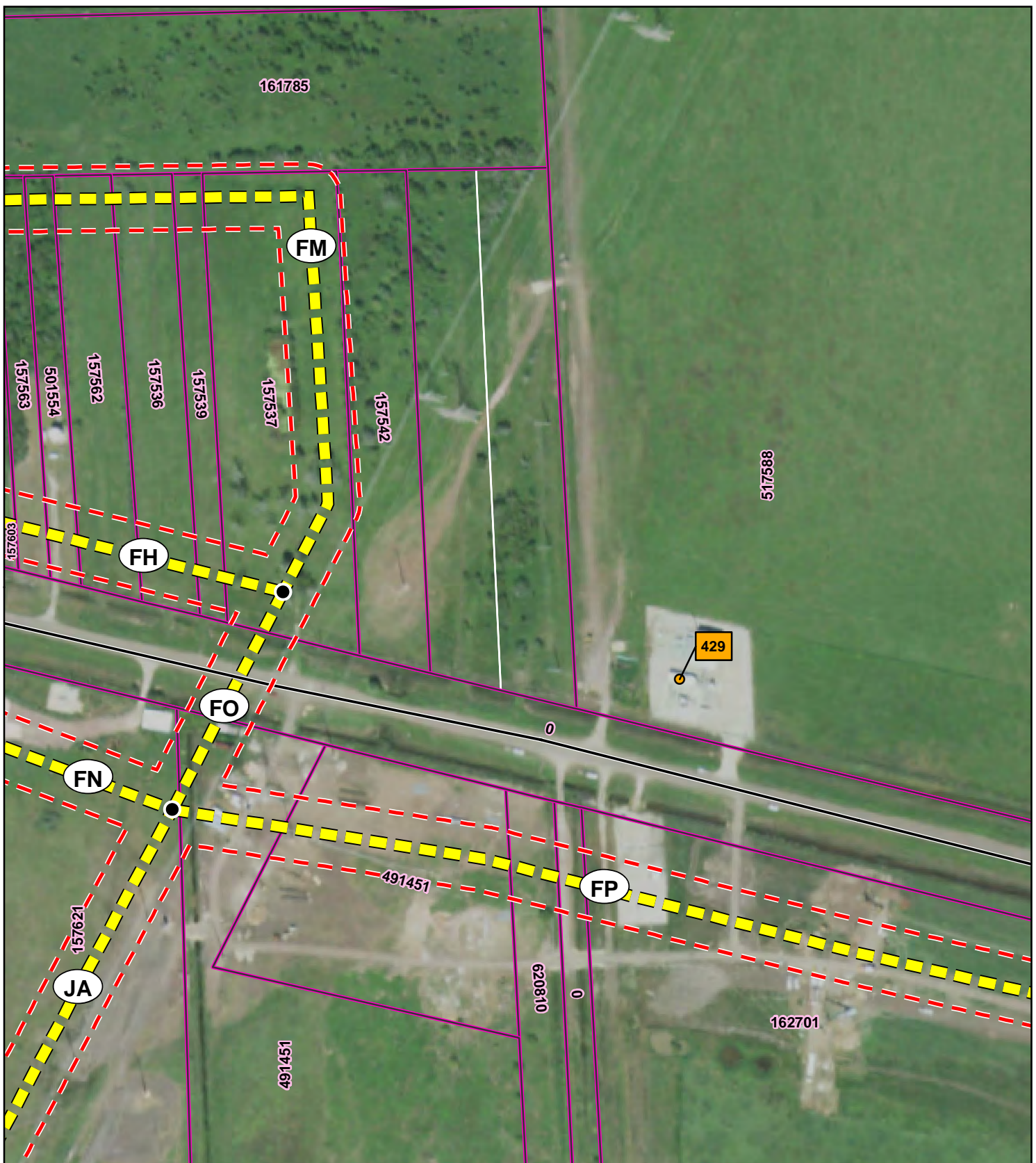
BAILEY TO JONES  
CREEK PROJECT

**DIRECTLY AFFECTED  
LANDOWNER MAPBOOK**

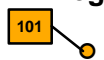







SHEET 147 OF 843



Date: 9/7/2018



## Legend

- |   |   |
|---|---|
|  Habitable Structure and Map ID              |  County Parcel       |
|  Proposed Transmission Line Segment and Node |  State Highway       |
|  Proposed Estimated Easement                 |  FM Road             |
|  Directly Affected Parcel                    |  County / Local Road |


0 100 200  
Feet



BAILEY TO JONES  
CREEK PROJECT

**DIRECTLY AFFECTED  
LANDOWNER MAPBOOK**

SHEET 148 OF 843



Date: 9/7/2018



# Legend



Habitable Structure and Map ID



Proposed Transmission Line Segment and Node



Proposed Estimated Easement



Directly Affected Parcel



County Parcel



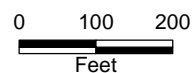
State Highway



FM Road




County / Local Road




BAILEY TO JONES  
CREEK PROJECT

**DIRECTLY AFFECTED  
LANDOWNER MAPBOOK**

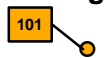







SHEET 149 OF 843



Date: 9/7/2018



### Legend

- |   |   |   |                     |
|---|---|---|---------------------|
|  | Habitable Structure and Map ID              |  | County Parcel       |
|  | Proposed Transmission Line Segment and Node |  | State Highway       |
|  | Proposed Estimated Easement                 |  | FM Road             |
|  | Directly Affected Parcel                    |  | County / Local Road |

0 100 200  
Feet



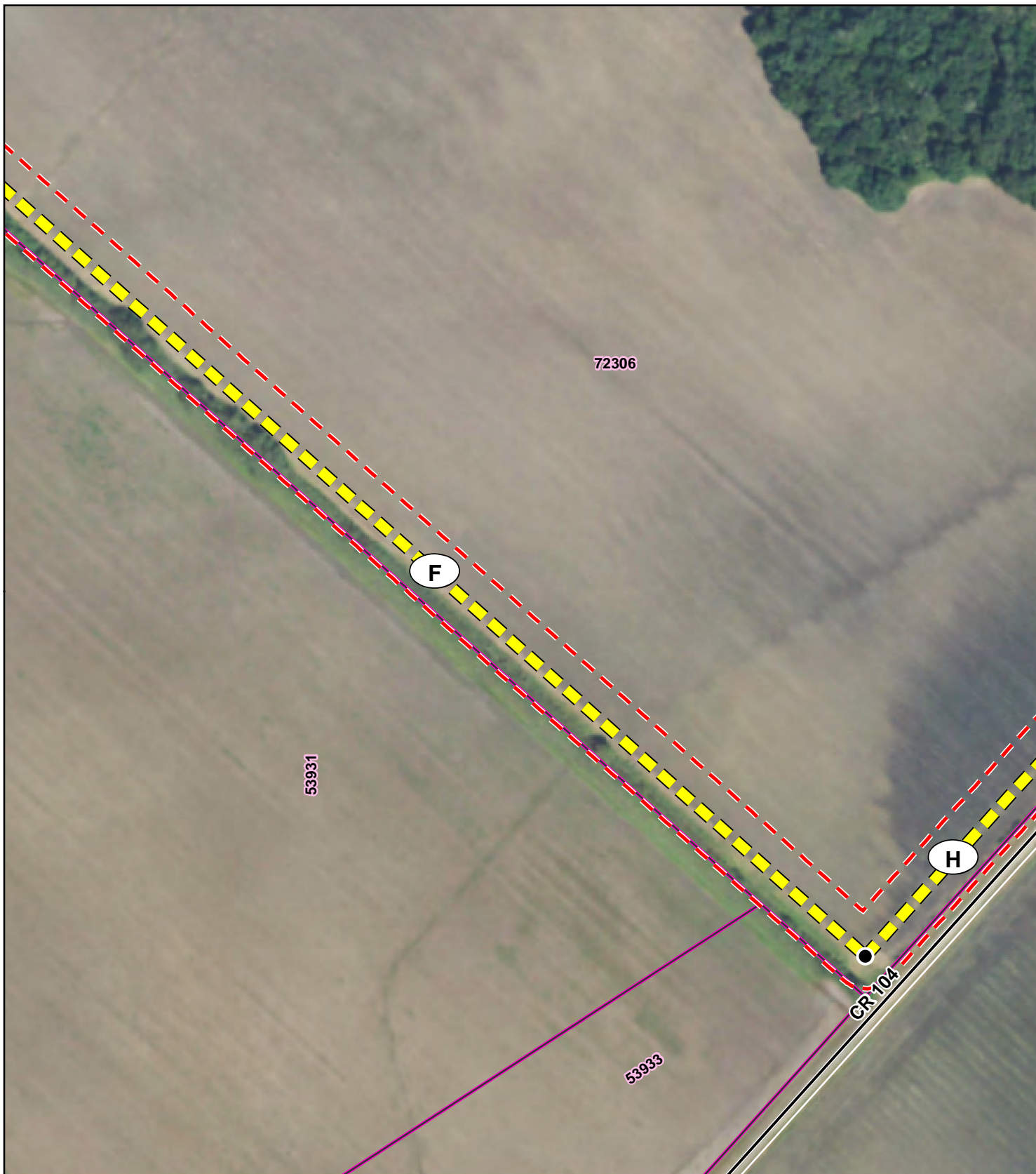
BAILEY TO JONES  
CREEK PROJECT

**DIRECTLY AFFECTED  
LANDOWNER MAPBOOK**

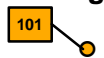







SHEET 150 OF 843



Date: 9/7/2018



## Legend

- |   |   |
|---|---|
|  Habitable Structure and Map ID              |  County Parcel       |
|  Proposed Transmission Line Segment and Node |  State Highway       |
|  Proposed Estimated Easement                 |  FM Road             |
|  Directly Affected Parcel                    |  County / Local Road |


0 100 200  
Feet




BAILEY TO JONES  
CREEK PROJECT

**DIRECTLY AFFECTED  
LANDOWNER MAPBOOK**

SHEET 151 OF 843



Date: 9/7/2018



## Legend



Habitable Structure and Map ID



Proposed Transmission Line Segment and Node



Proposed Estimated Easement



Directly Affected Parcel



County Parcel



State Highway



FM Road



County / Local Road


0 100 200  
Feet




BAILEY TO JONES  
CREEK PROJECT

**DIRECTLY AFFECTED  
LANDOWNER MAPBOOK**

SHEET 152 OF 843



Date: 9/7/2018



## Legend



Habitable Structure and Map ID



Proposed Transmission Line Segment and Node



Proposed Estimated Easement



Directly Affected Parcel



County Parcel



State Highway



FM Road



County / Local Road

0 100 200  
Feet



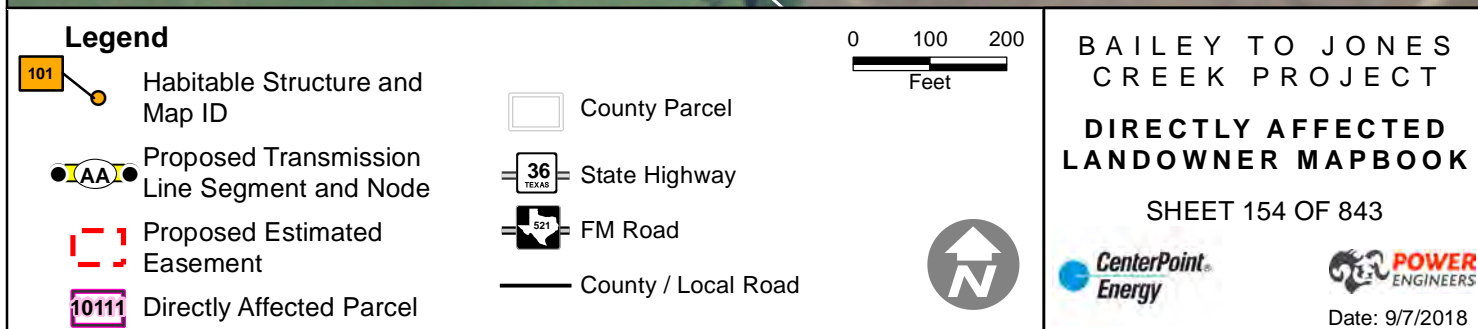
BAILEY TO JONES  
CREEK PROJECT

**DIRECTLY AFFECTED  
LANDOWNER MAPBOOK**

SHEET 153 OF 843

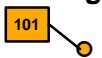


Date: 9/7/2018





# Legend



Habitable Structure and Map ID



Proposed Transmission Line Segment and Node



Proposed Estimated Easement



Directly Affected Parcel



County Parcel



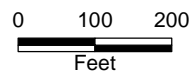
State Highway



FM Road



County / Local Road



BAILEY TO JONES  
CREEK PROJECT

**DIRECTLY AFFECTED  
LANDOWNER MAPBOOK**

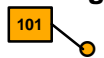







SHEET 155 OF 843



Date: 9/7/2018



## Legend

- |   |   |   |                     |
|---|---|---|---------------------|
|  | Habitable Structure and Map ID              |  | County Parcel       |
|  | Proposed Transmission Line Segment and Node |  | State Highway       |
|  | Proposed Estimated Easement                 |  | FM Road             |
|  | Directly Affected Parcel                    |  | County / Local Road |

0 100 200  
Feet




BAILEY TO JONES  
CREEK PROJECT

**DIRECTLY AFFECTED  
LANDOWNER MAPBOOK**

SHEET 156 OF 843



Date: 9/7/2018



# Legend



Habitable Structure and Map ID



Proposed Transmission Line Segment and Node



Proposed Estimated Easement



Directly Affected Parcel



County Parcel



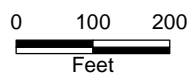
State Highway



FM Road




County / Local Road



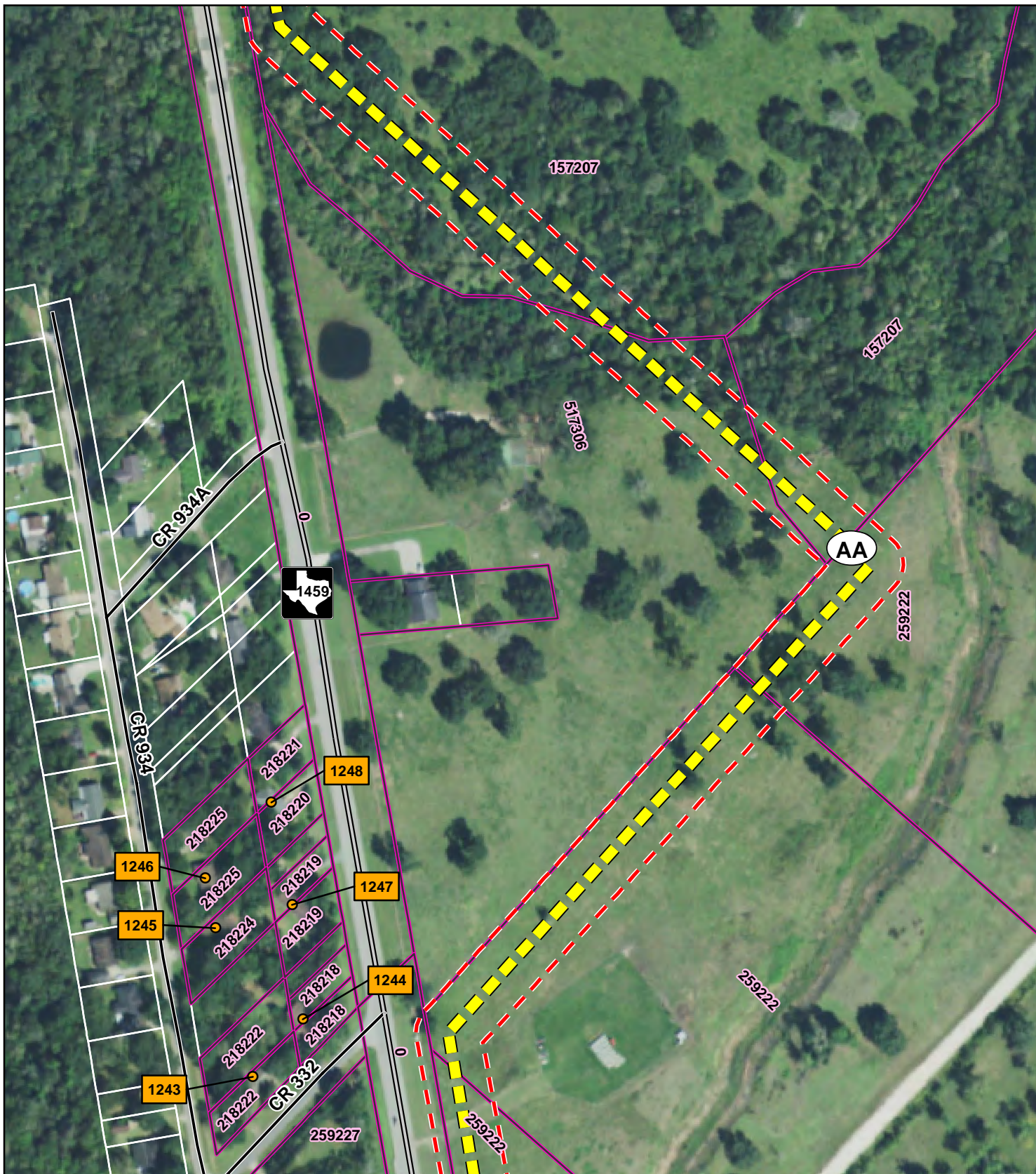
BAILEY TO JONES  
CREEK PROJECT

**DIRECTLY AFFECTED  
LANDOWNER MAPBOOK**

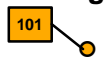







SHEET 157 OF 843



Date: 9/7/2018



## Legend

- |   |   |   |                     |
|---|---|---|---------------------|
|  | Habitat Structure and Map ID                |  | County Parcel       |
|  | Proposed Transmission Line Segment and Node |  | State Highway       |
|  | Proposed Estimated Easement                 |  | FM Road             |
|  | Directly Affected Parcel                    |  | County / Local Road |

0 100 200  
Feet



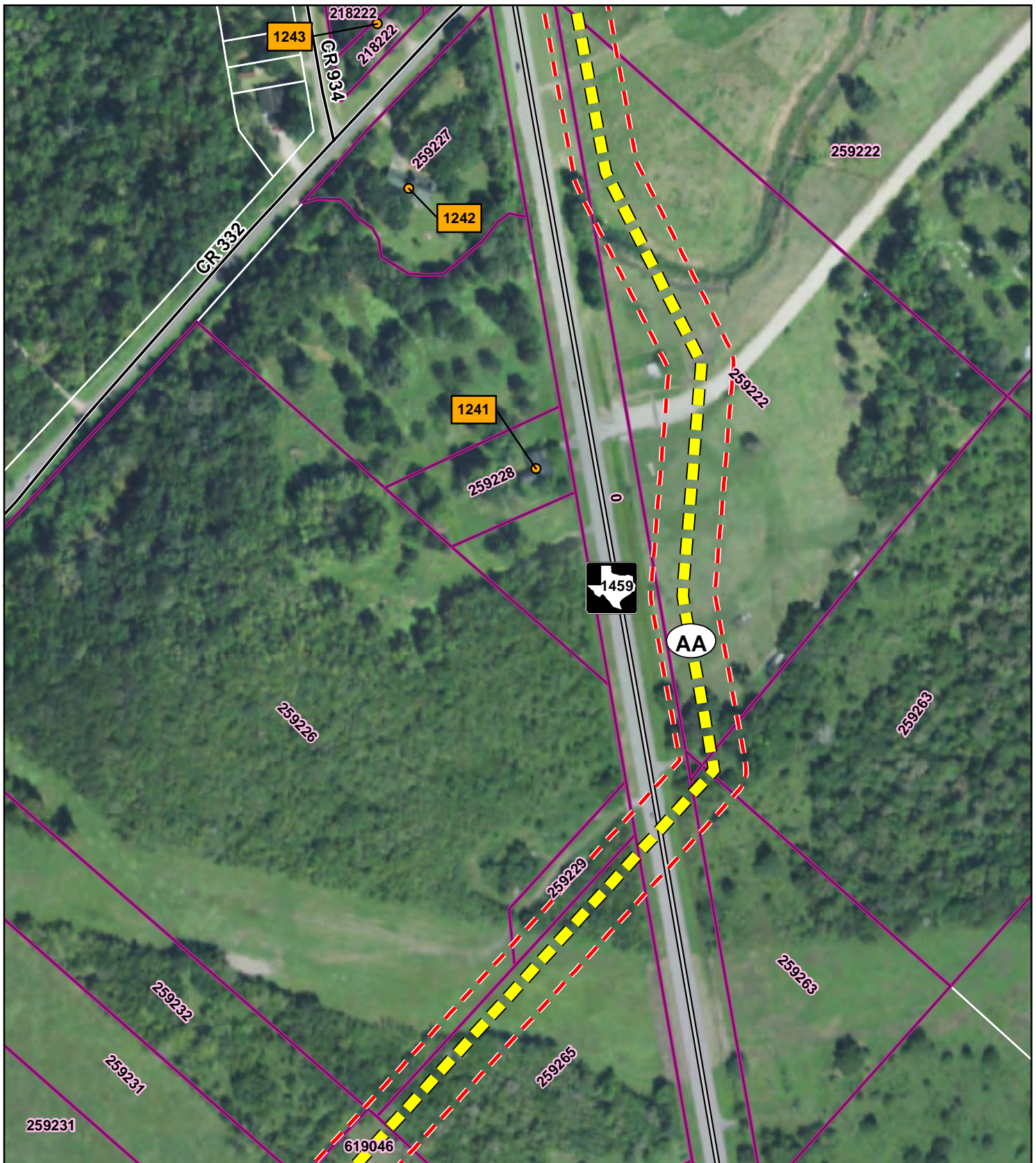
BAILEY TO JONES  
CREEK PROJECT

**DIRECTLY AFFECTED  
LANDOWNER MAPBOOK**

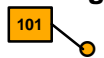







SHEET 158 OF 843



Date: 9/7/2018



## Legend

- |   |   |   |                     |
|---|---|---|---------------------|
|  | Habitable Structure and Map ID              |  | County Parcel       |
|  | Proposed Transmission Line Segment and Node |  | State Highway       |
|  | Proposed Estimated Easement                 |  | FM Road             |
|  | Directly Affected Parcel                    |  | County / Local Road |


0 100 200  
Feet



BAILEY TO JONES  
CREEK PROJECT

**DIRECTLY AFFECTED  
LANDOWNER MAPBOOK**

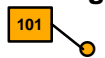
SHEET 159 OF 843



Date: 9/7/2018



## Legend



Habitable Structure and  
Map ID



Proposed Transmission  
Line Segment and Node



Proposed Estimated  
Easement



Directly Affected Parcel



County Parcel



State Highway



FM Road

County / Local Road


0 100 200  
Feet



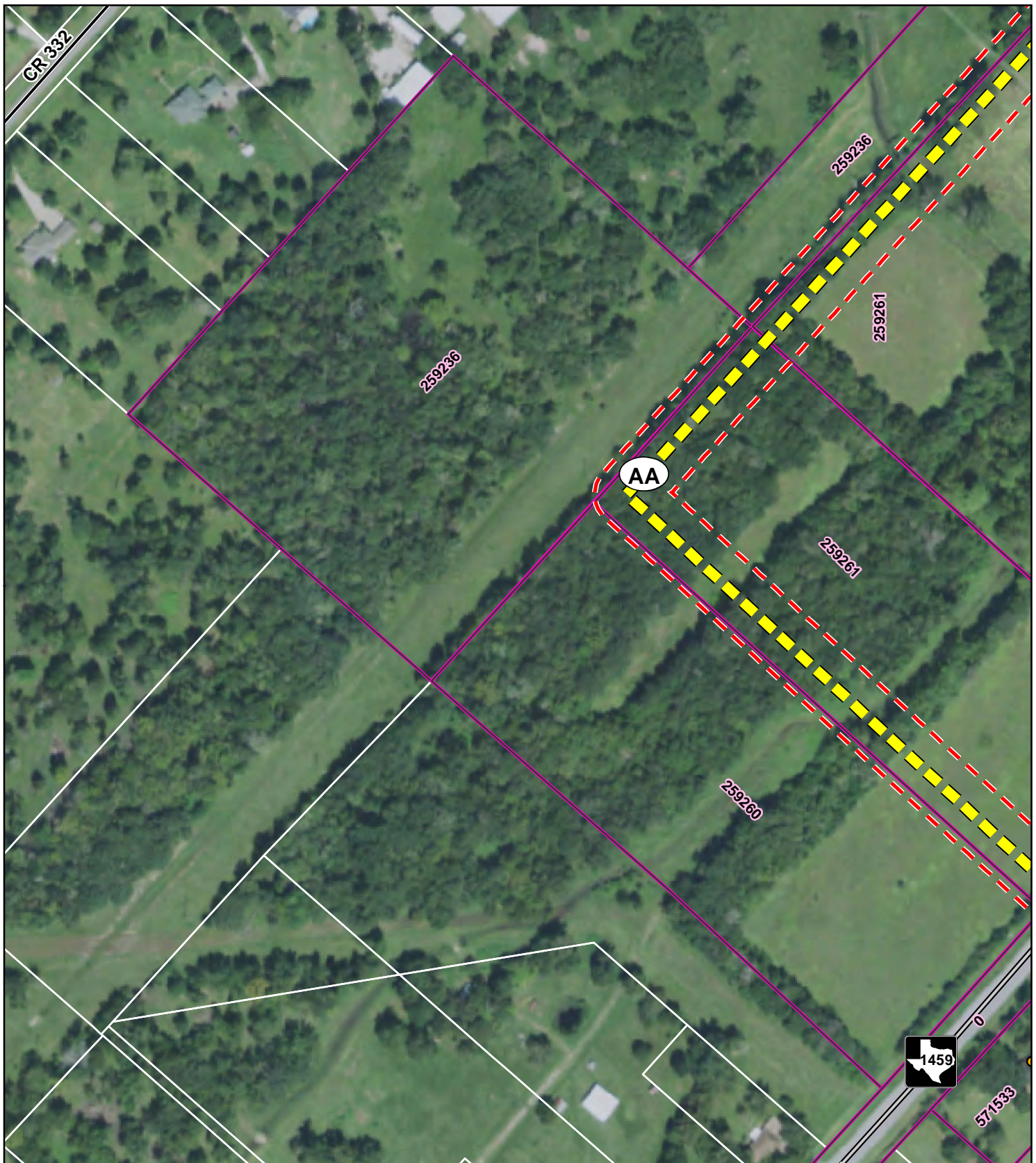
BAILEY TO JONES  
CREEK PROJECT

**DIRECTLY AFFECTED  
LANDOWNER MAPBOOK**

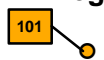







SHEET 160 OF 843



Date: 9/7/2018



## Legend

- |   |   |   |                     |
|---|---|---|---------------------|
|  | Habitacle Structure and Map ID              |  | County Parcel       |
|  | Proposed Transmission Line Segment and Node |  | State Highway       |
|  | Proposed Estimated Easement                 |  | FM Road             |
|  | Directly Affected Parcel                    |  | County / Local Road |


0 100 200  
Feet



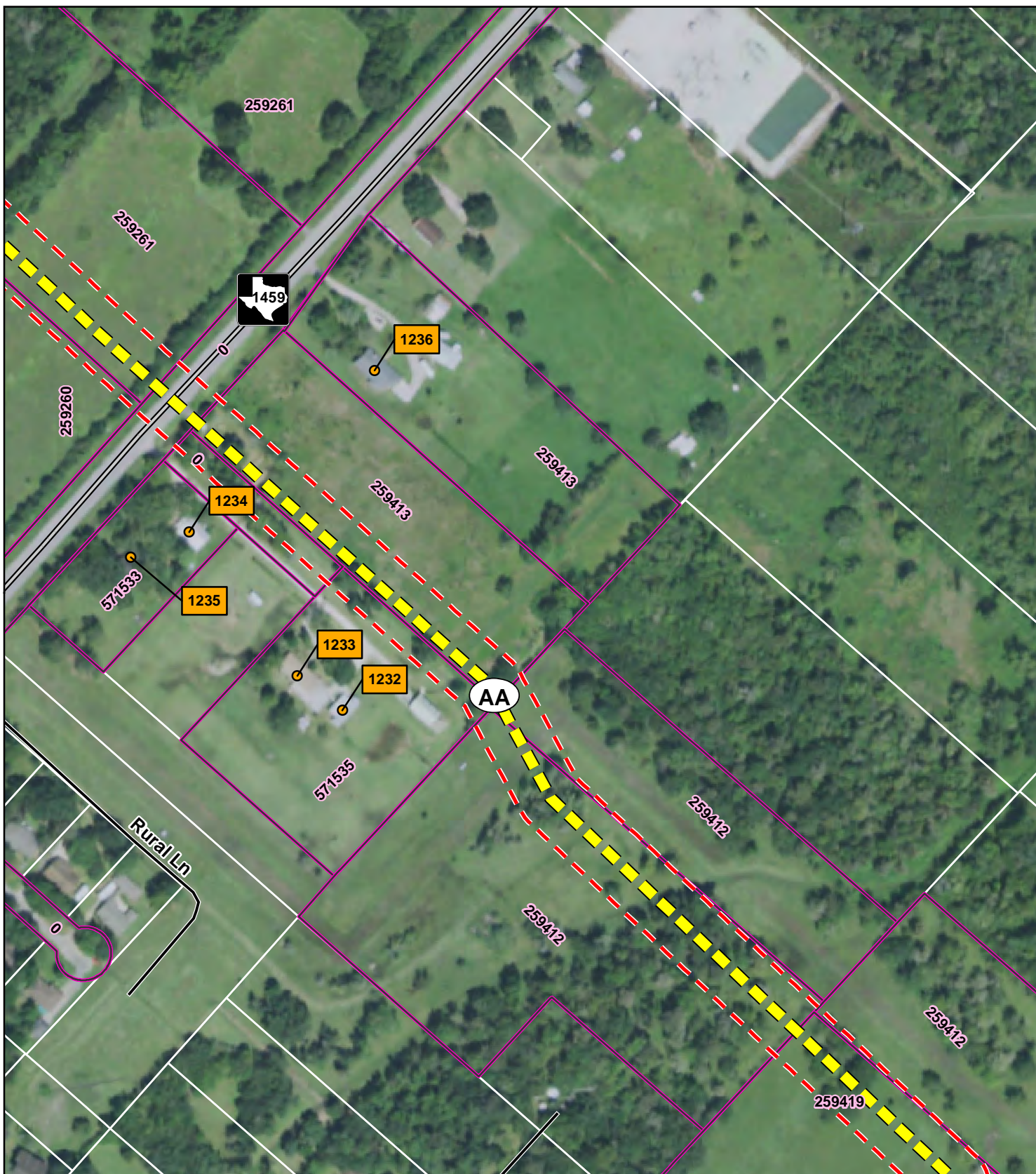
BAILEY TO JONES  
CREEK PROJECT

**DIRECTLY AFFECTED  
LANDOWNER MAPBOOK**

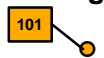







SHEET 161 OF 843



Date: 9/7/2018



## Legend

- |   |   |   |                     |
|---|---|---|---------------------|
|  | Habitable Structure and Map ID              |  | County Parcel       |
|  | Proposed Transmission Line Segment and Node |  | State Highway       |
|  | Proposed Estimated Easement                 |  | FM Road             |
|  | Directly Affected Parcel                    |  | County / Local Road |


0 100 200  
Feet



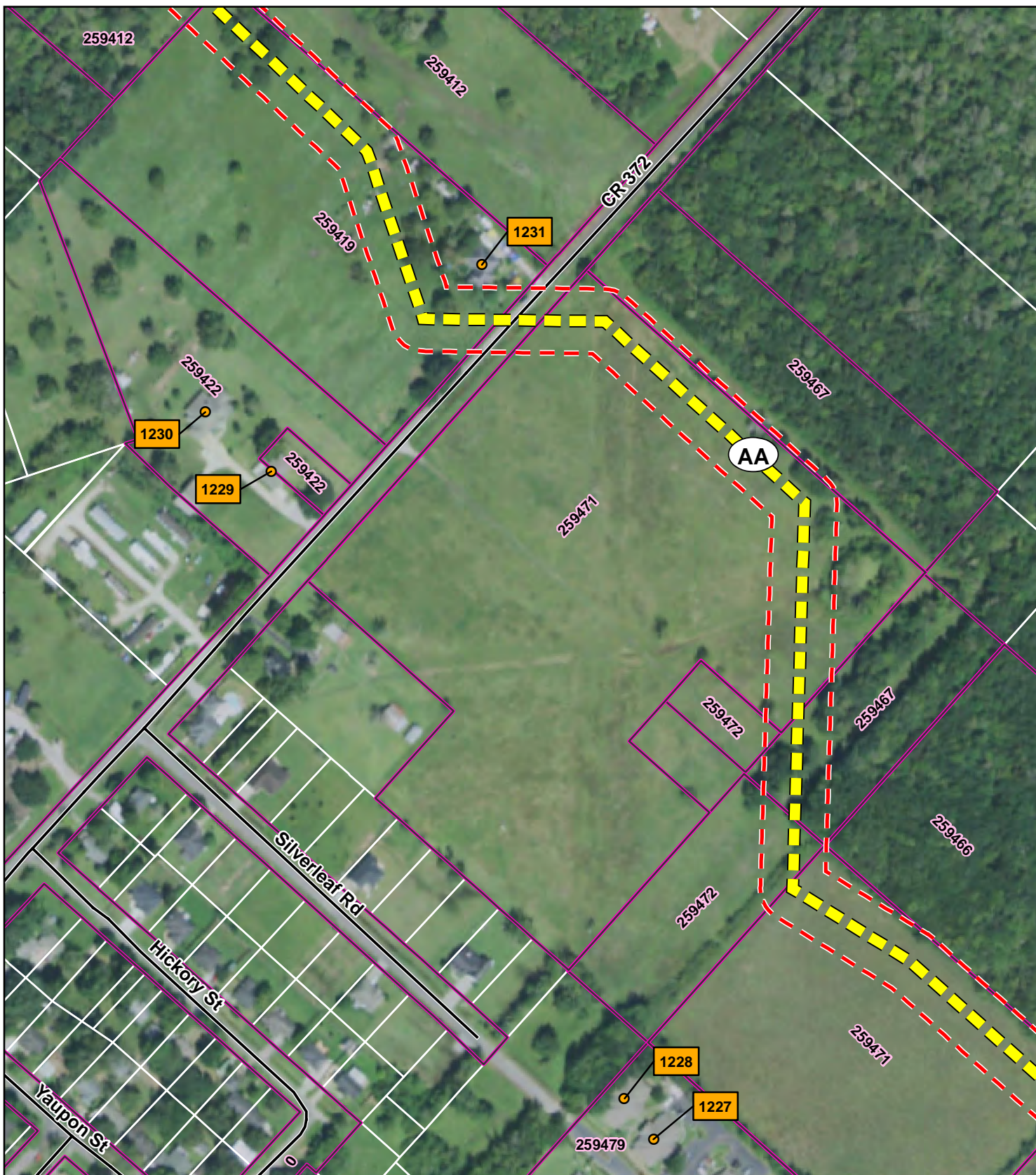
BAILEY TO JONES  
CREEK PROJECT

**DIRECTLY AFFECTED  
LANDOWNER MAPBOOK**









SHEET 162 OF 843



Date: 9/7/2018



### Legend

- |   |   |   |                     |
|---|---|---|---------------------|
|  | Habitable Structure and Map ID              |  | County Parcel       |
|  | Proposed Transmission Line Segment and Node |  | State Highway       |
|  | Proposed Estimated Easement                 |  | FM Road             |
|  | Directly Affected Parcel                    |  | County / Local Road |


0 100 200  
Feet



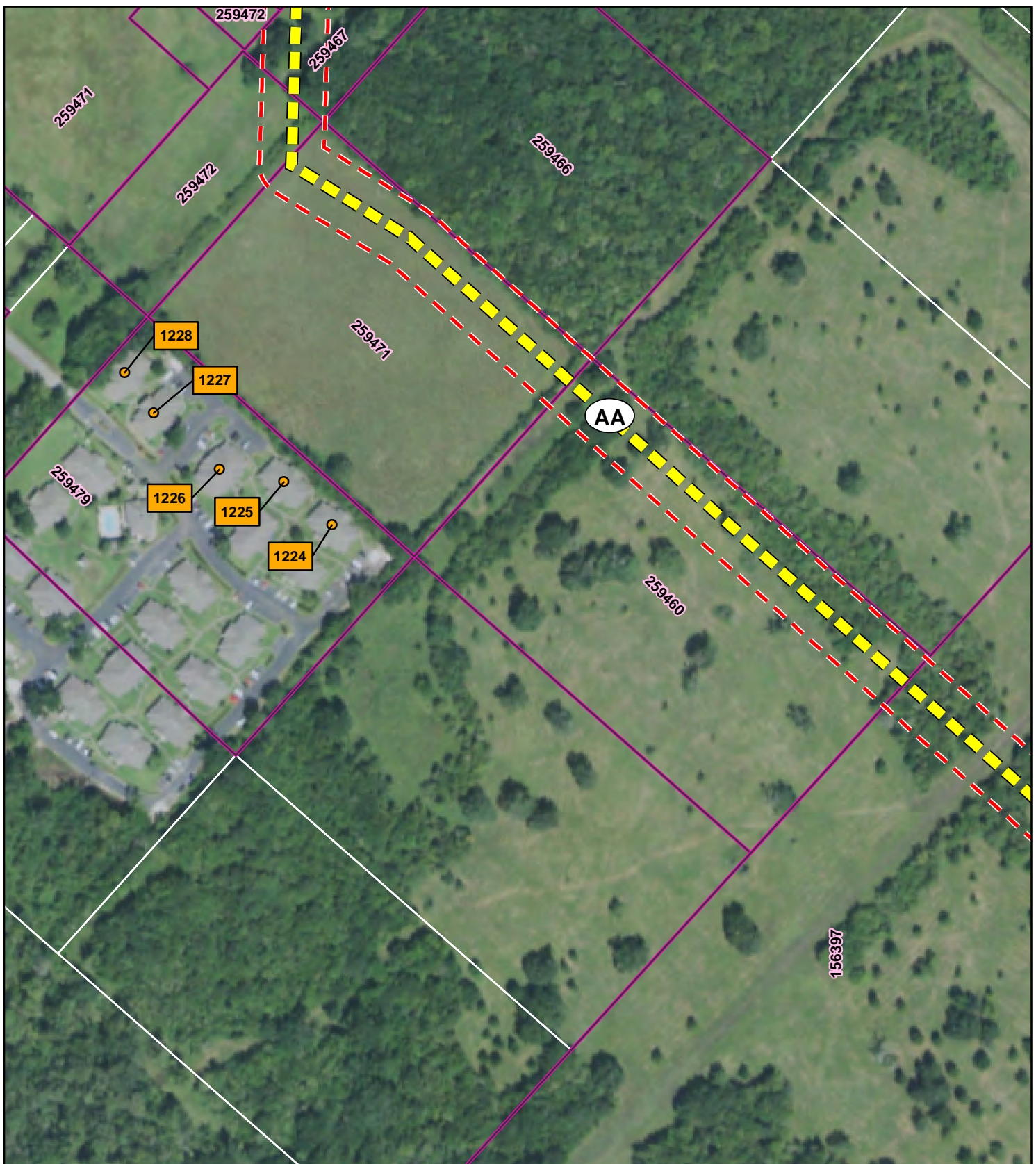
BAILEY TO JONES  
CREEK PROJECT

**DIRECTLY AFFECTED  
LANDOWNER MAPBOOK**

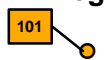







SHEET 163 OF 843



Date: 9/7/2018



## Legend

-  Habitable Structure and Map ID
-  Proposed Transmission Line Segment and Node
-  Proposed Estimated Easement
-  Directly Affected Parcel
-  County Parcel
-  State Highway
-  FM Road
-  County / Local Road

0 100 200  
Feet



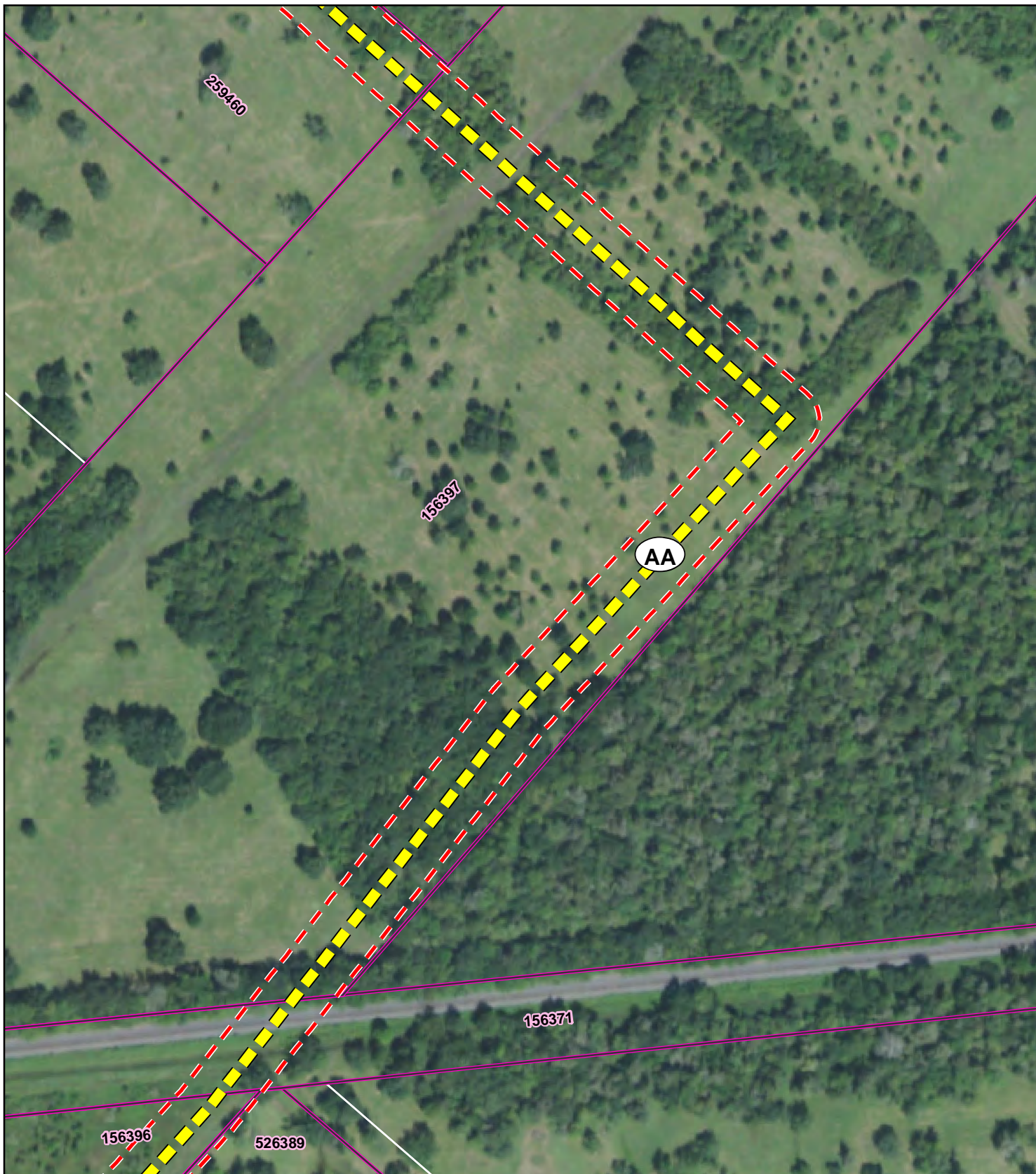
BAILEY TO JONES  
CREEK PROJECT

**DIRECTLY AFFECTED  
LANDOWNER MAPBOOK**

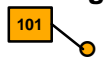







SHEET 164 OF 843



Date: 9/7/2018



### Legend

- |   |   |   |                     |
|---|---|---|---------------------|
|  | Habitable Structure and Map ID              |  | County Parcel       |
|  | Proposed Transmission Line Segment and Node |  | State Highway       |
|  | Proposed Estimated Easement                 |  | FM Road             |
|  | Directly Affected Parcel                    |  | County / Local Road |

0 100 200  
Feet



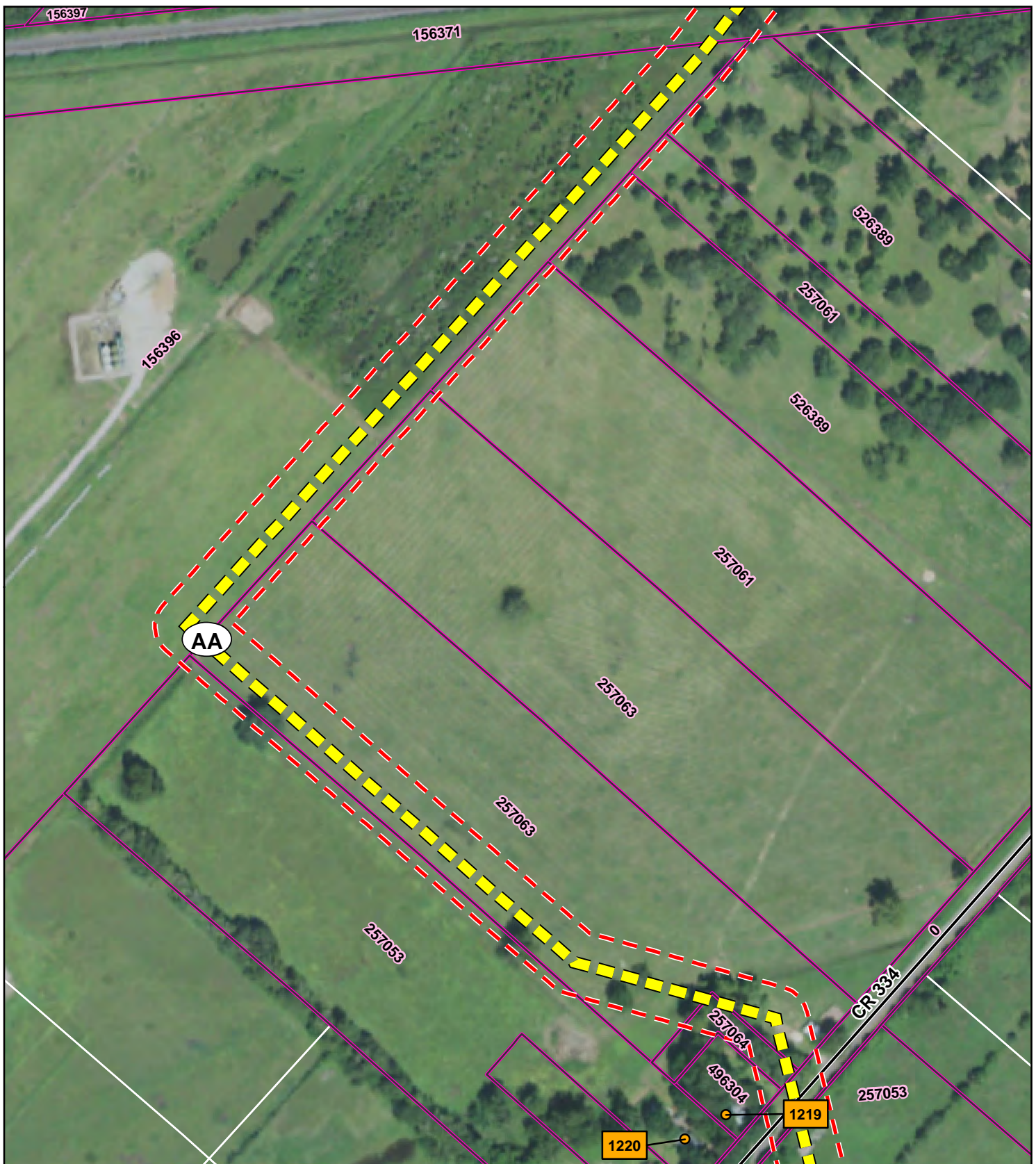
BAILEY TO JONES  
CREEK PROJECT

**DIRECTLY AFFECTED  
LANDOWNER MAPBOOK**

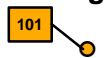







SHEET 165 OF 843



Date: 9/7/2018



## Legend

- |   |   |   |                     |
|---|---|---|---------------------|
|  | Habitable Structure and Map ID              |  | County Parcel       |
|  | Proposed Transmission Line Segment and Node |  | State Highway       |
|  | Proposed Estimated Easement                 |  | FM Road             |
|  | Directly Affected Parcel                    |  | County / Local Road |


0 100 200  
Feet



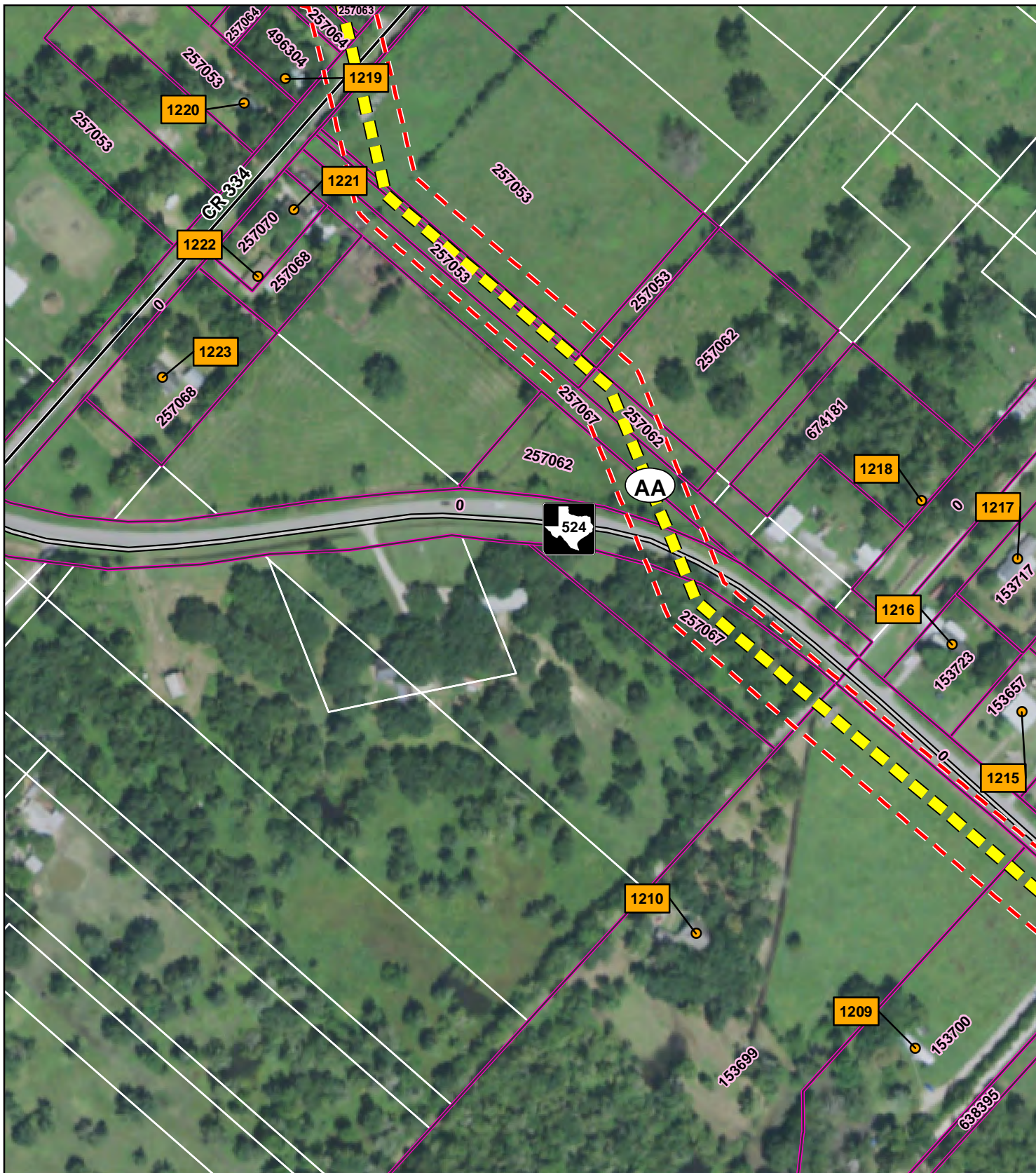
BAILEY TO JONES  
CREEK PROJECT

**DIRECTLY AFFECTED  
LANDOWNER MAPBOOK**

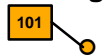







SHEET 166 OF 843



Date: 9/7/2018



## Legend

- |   |   |   |                     |
|---|---|---|---------------------|
|  | Habitable Structure and Map ID              |  | County Parcel       |
|  | Proposed Transmission Line Segment and Node |  | State Highway       |
|  | Proposed Estimated Easement                 |  | FM Road             |
|  | Directly Affected Parcel                    |  | County / Local Road |

0 100 200  
Feet



BAILEY TO JONES  
CREEK PROJECT

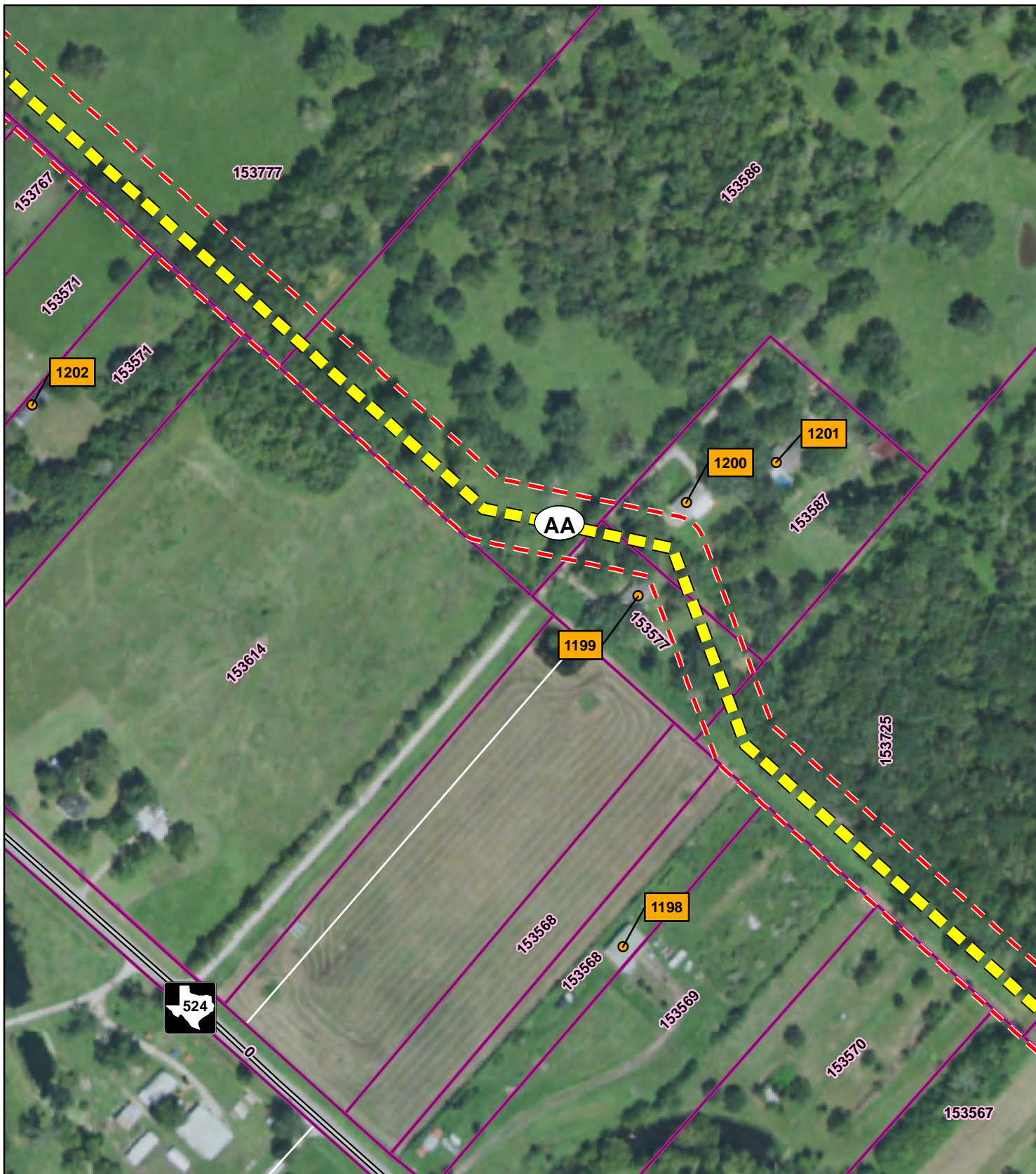
**DIRECTLY AFFECTED  
LANDOWNER MAPBOOK**

SHEET 167 OF 843

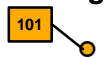


Date: 9/7/2018





# Legend



Habitable Structure and Map ID



Proposed Transmission Line Segment and Node



Proposed Estimated Easement



Directly Affected Parcel



County Parcel



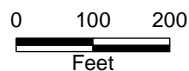
State Highway



FM Road



County / Local Road



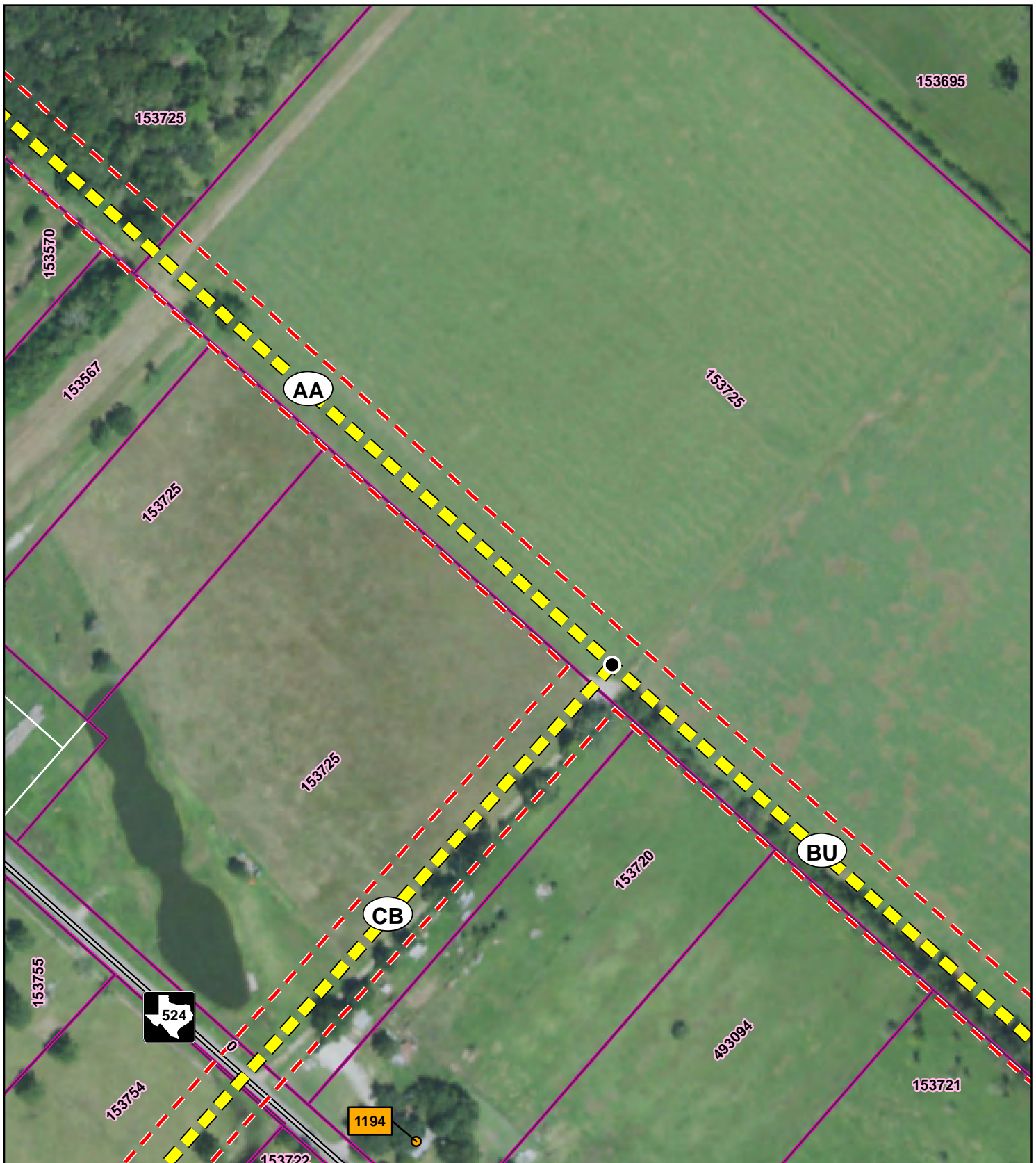
BAILEY TO JONES  
CREEK PROJECT

**DIRECTLY AFFECTED  
LANDOWNER MAPBOOK**

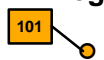







SHEET 169 OF 843



Date: 9/7/2018



## Legend

- |   |   |
|---|---|
|  Habitable Structure and Map ID              |  County Parcel       |
|  Proposed Transmission Line Segment and Node |  State Highway       |
|  Proposed Estimated Easement                 |  FM Road             |
|  Directly Affected Parcel                    |  County / Local Road |

0 100 200  
Feet



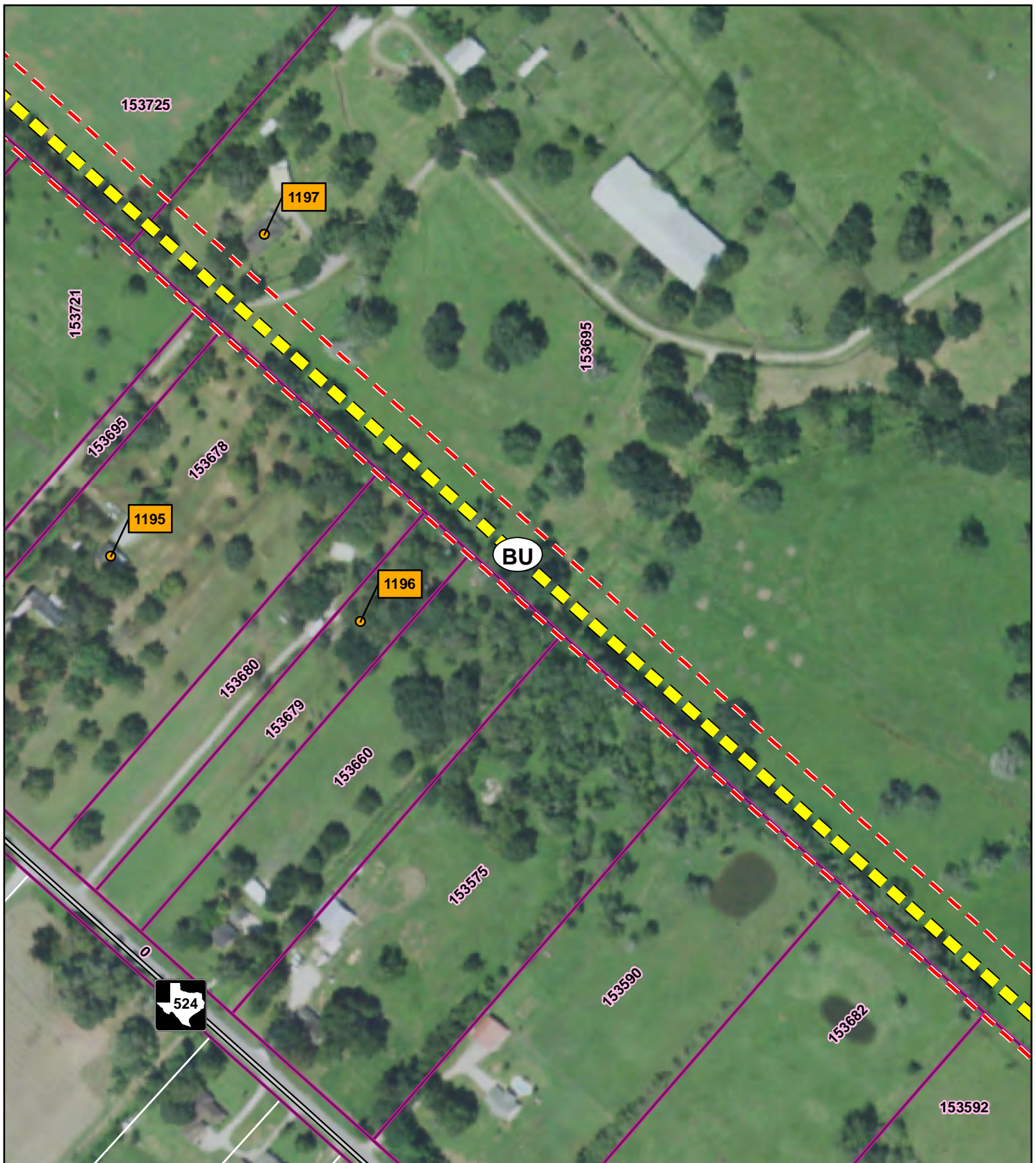
BAILEY TO JONES  
CREEK PROJECT

**DIRECTLY AFFECTED  
LANDOWNER MAPBOOK**

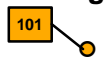







SHEET 170 OF 843



Date: 9/7/2018



## Legend

- |   |   |   |                     |
|---|---|---|---------------------|
|  | Habitable Structure and Map ID              |  | County Parcel       |
|  | Proposed Transmission Line Segment and Node |  | State Highway       |
|  | Proposed Estimated Easement                 |  | FM Road             |
|  | Directly Affected Parcel                    |  | County / Local Road |


0 100 200  
Feet



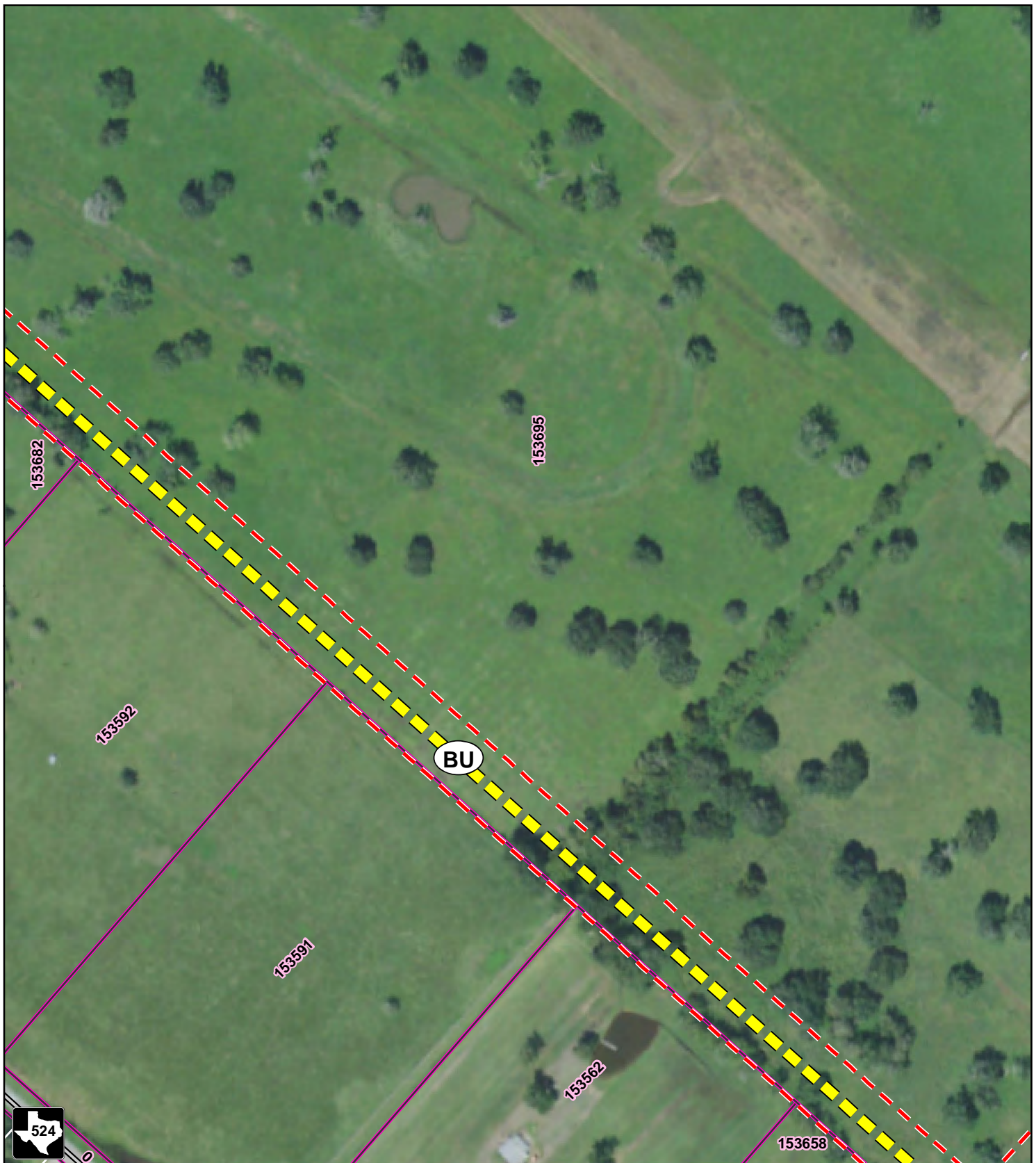
BAILEY TO JONES  
CREEK PROJECT

**DIRECTLY AFFECTED  
LANDOWNER MAPBOOK**

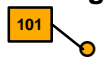
SHEET 171 OF 843



Date: 9/7/2018



### Legend



Habitable Structure and  
Map ID



Proposed Transmission  
Line Segment and Node



Proposed Estimated  
Easement



Directly Affected Parcel



County Parcel



State Highway



FM Road

County / Local Road


0 100 200  
Feet



BAILEY TO JONES  
CREEK PROJECT

**DIRECTLY AFFECTED  
LANDOWNER MAPBOOK**

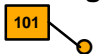
SHEET 172 OF 843



Date: 9/7/2018



## Legend



Habitable Structure and  
Map ID



Proposed Transmission  
Line Segment and Node



Proposed Estimated  
Easement



Directly Affected Parcel



County Parcel



State Highway



FM Road

County / Local Road


0 100 200  
Feet



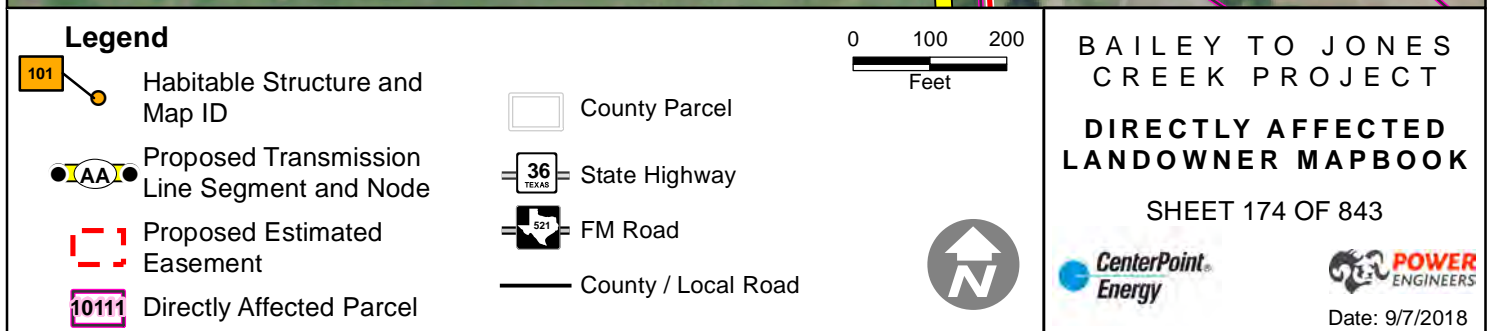
BAILEY TO JONES  
CREEK PROJECT

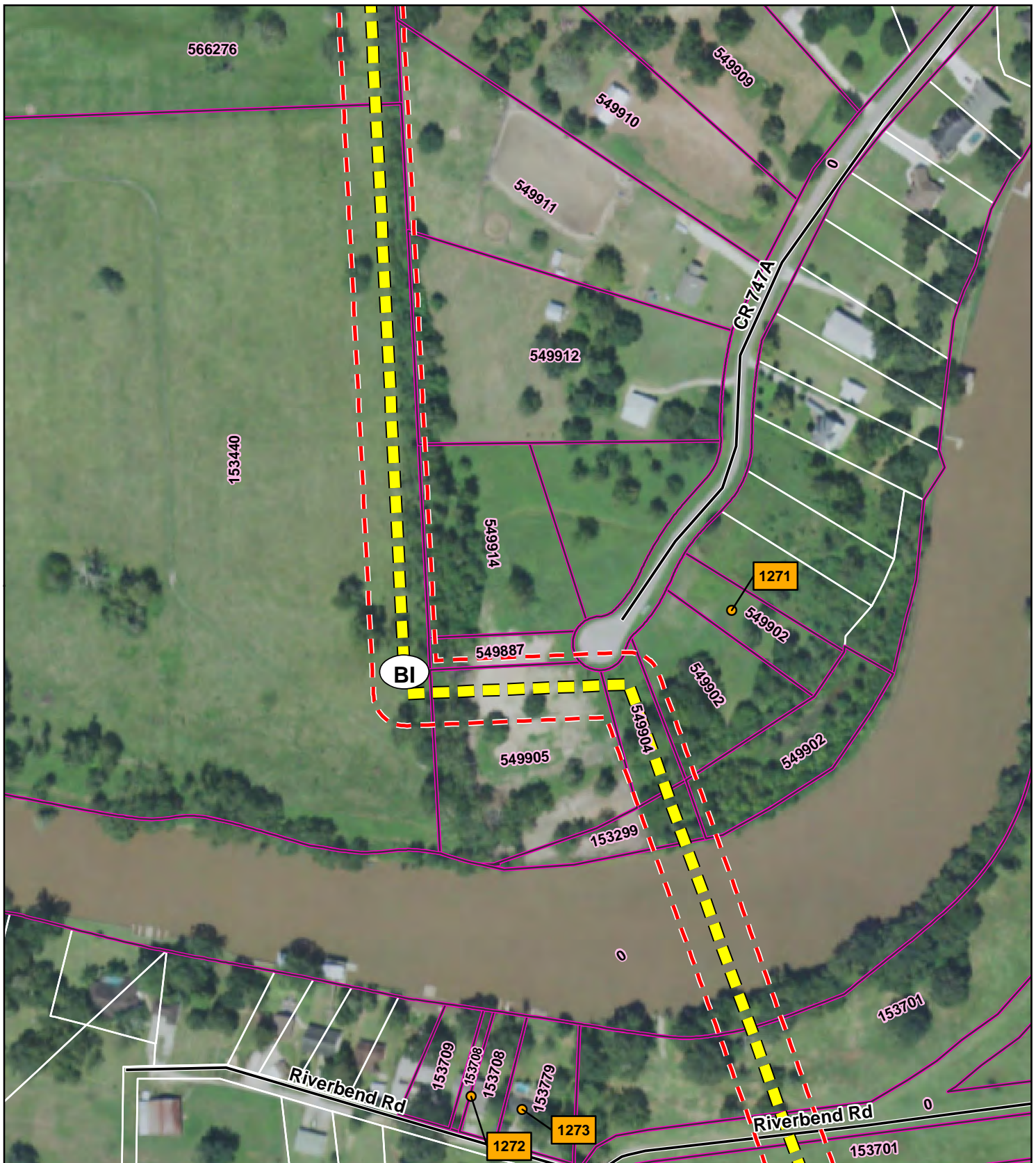
**DIRECTLY AFFECTED  
LANDOWNER MAPBOOK**

SHEET 173 OF 843

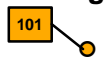









Date: 9/7/2018





## Legend

- |   |   |
|---|---|
|  Habitable Structure and Map ID              |  County Parcel       |
|  Proposed Transmission Line Segment and Node |  State Highway       |
|  Proposed Estimated Easement                 |  FM Road             |
|  Directly Affected Parcel                    |  County / Local Road |


0 100 200  
Feet



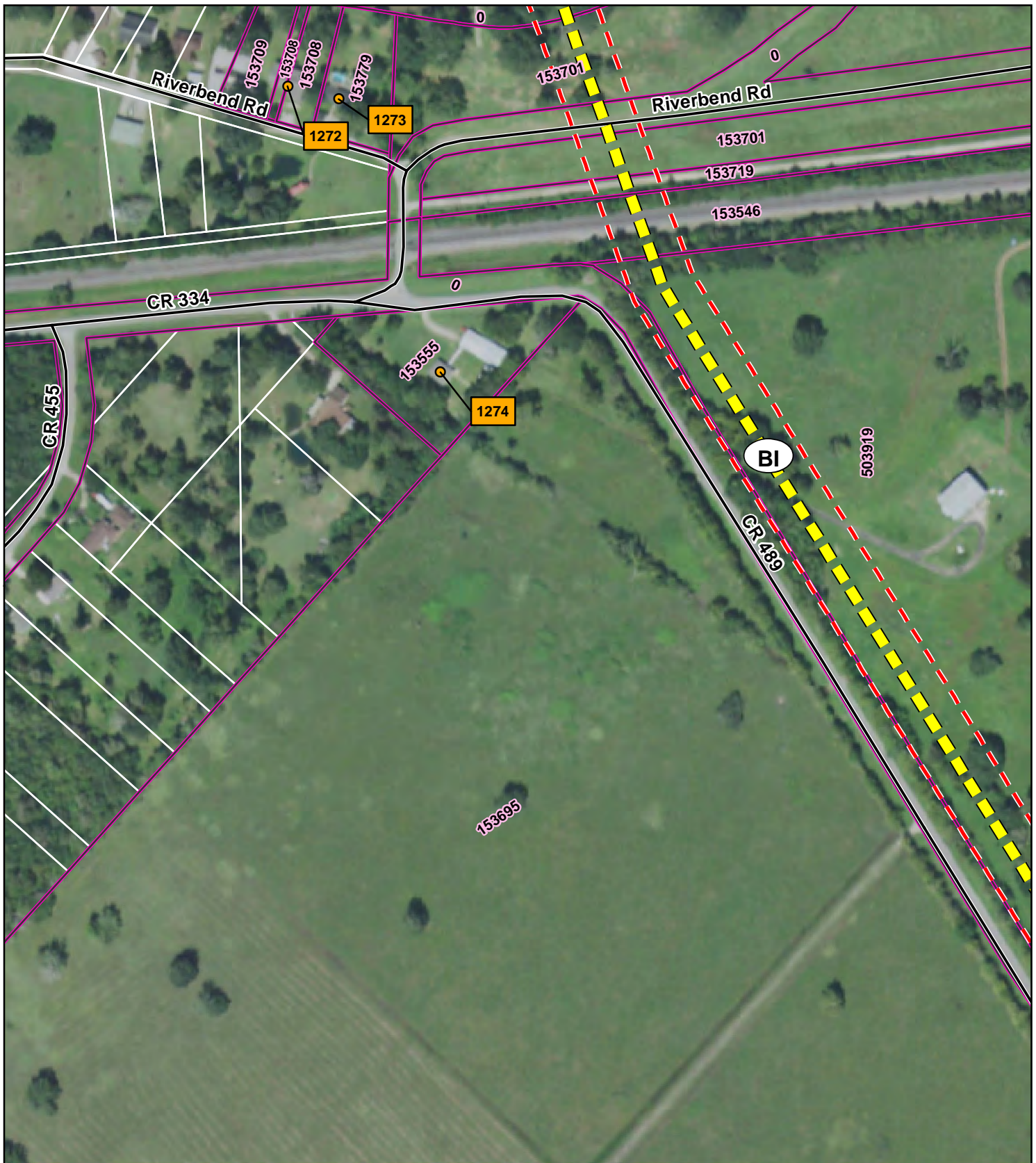
BAILEY TO JONES  
CREEK PROJECT

**DIRECTLY AFFECTED  
LANDOWNER MAPBOOK**

SHEET 175 OF 843



Date: 9/7/2018



## Legend

- |  |   |  |                     |
|--|---|--|---------------------|
|  | Habitable Structure and Map ID              |  | County Parcel       |
|  | Proposed Transmission Line Segment and Node |  | State Highway       |
|  | Proposed Estimated Easement                 |  | FM Road             |
|  | Directly Affected Parcel                    |  | County / Local Road |


0 100 200  
Feet



BAILEY TO JONES  
CREEK PROJECT

**DIRECTLY AFFECTED  
LANDOWNER MAPBOOK**

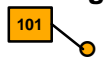







SHEET 176 OF 843



Date: 9/7/2018



## Legend

- |   |   |
|---|---|
|  Habitable Structure and Map ID              |  County Parcel       |
|  Proposed Transmission Line Segment and Node |  State Highway       |
|  Proposed Estimated Easement                 |  FM Road             |
|  Directly Affected Parcel                    |  County / Local Road |

0 100 200  
Feet



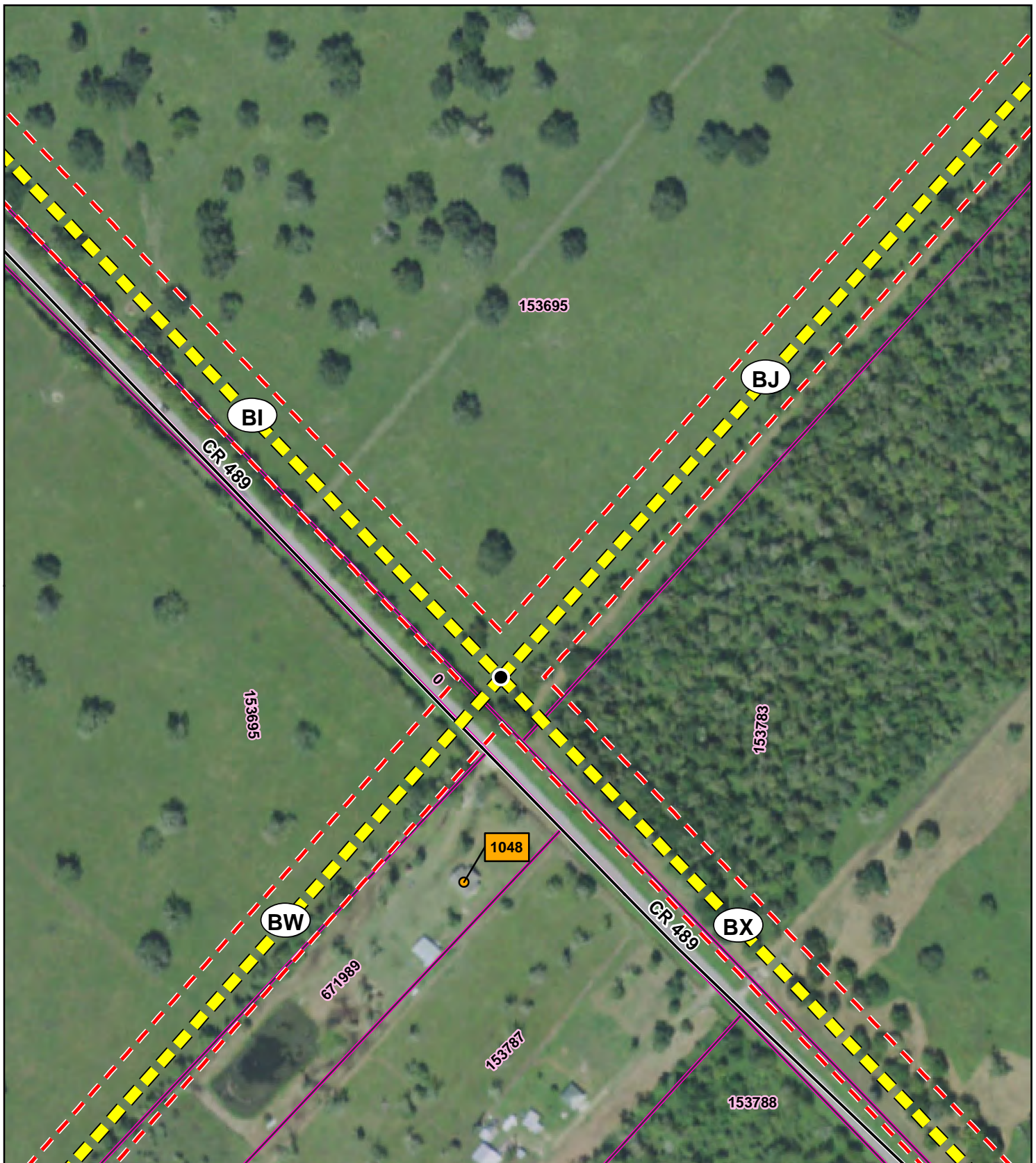
BAILEY TO JONES  
CREEK PROJECT

**DIRECTLY AFFECTED  
LANDOWNER MAPBOOK**

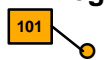







SHEET 177 OF 843



Date: 9/7/2018



## Legend

-  Habitable Structure and Map ID
-  Proposed Transmission Line Segment and Node
-  Proposed Estimated Easement
-  Directly Affected Parcel
-  County Parcel
-  State Highway
-  FM Road
-  County / Local Road


0 100 200  
Feet



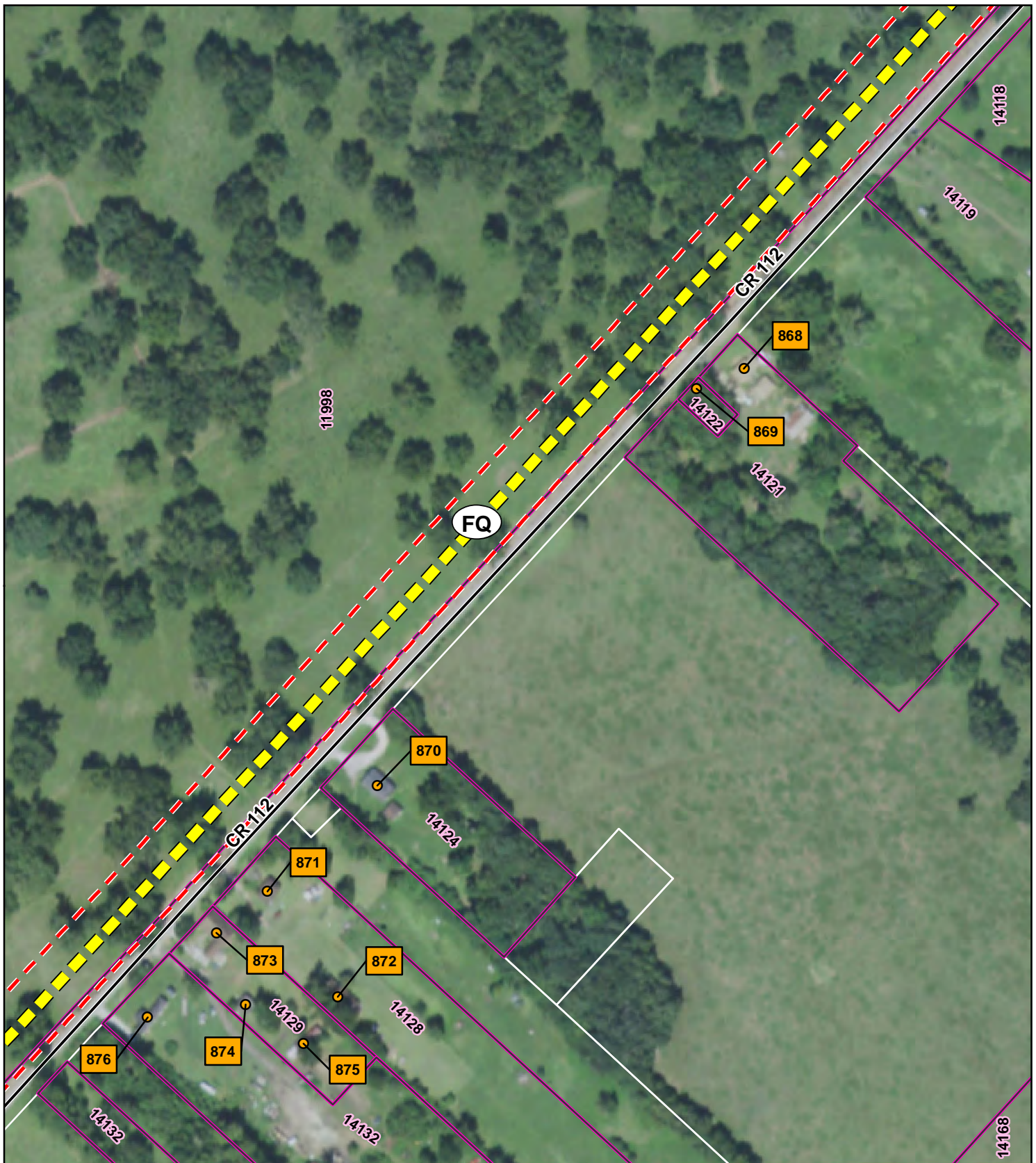
BAILEY TO JONES  
CREEK PROJECT

**DIRECTLY AFFECTED  
LANDOWNER MAPBOOK**

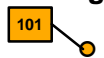







SHEET 178 OF 843



Date: 9/7/2018



## Legend

- |   |   |   |                     |
|---|---|---|---------------------|
|  | Habitable Structure and Map ID              |  | County Parcel       |
|  | Proposed Transmission Line Segment and Node |  | State Highway       |
|  | Proposed Estimated Easement                 |  | FM Road             |
|  | Directly Affected Parcel                    |  | County / Local Road |


0 100 200  
Feet



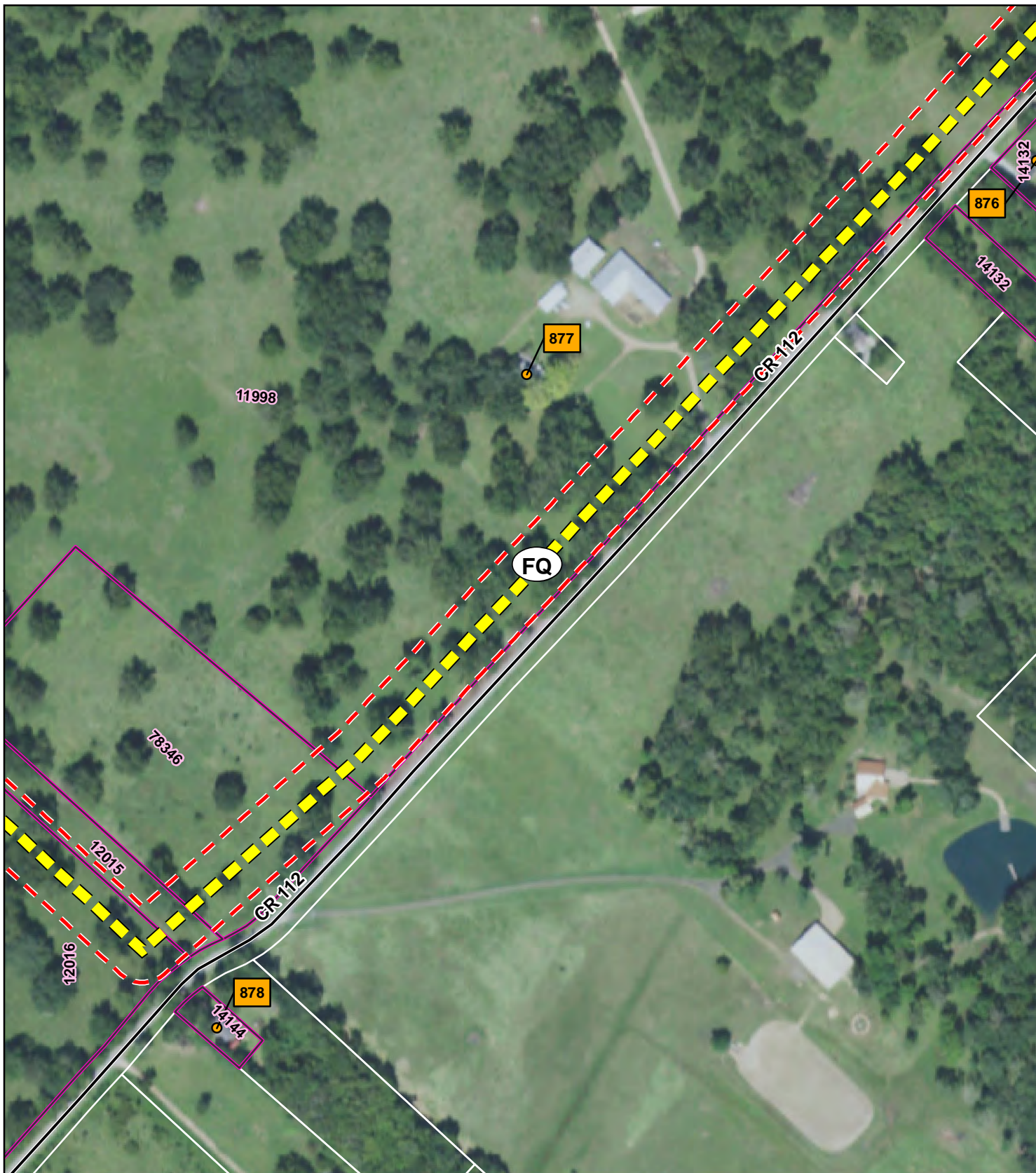
BAILEY TO JONES  
CREEK PROJECT

**DIRECTLY AFFECTED  
LANDOWNER MAPBOOK**

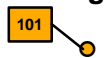







SHEET 179 OF 843



Date: 9/7/2018



## Legend

-  Habitable Structure and Map ID
-  Proposed Transmission Line Segment and Node
-  Proposed Estimated Easement
-  Directly Affected Parcel
-  County Parcel
-  State Highway
-  FM Road
-  County / Local Road

0 100 200  
Feet



BAILEY TO JONES  
CREEK PROJECT

**DIRECTLY AFFECTED  
LANDOWNER MAPBOOK**

SHEET 180 OF 843



Date: 9/7/2018



# Legend



Habitable Structure and Map ID



Proposed Transmission Line Segment and Node



Proposed Estimated Easement



Directly Affected Parcel



County Parcel



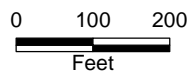
State Highway



FM Road



County / Local Road



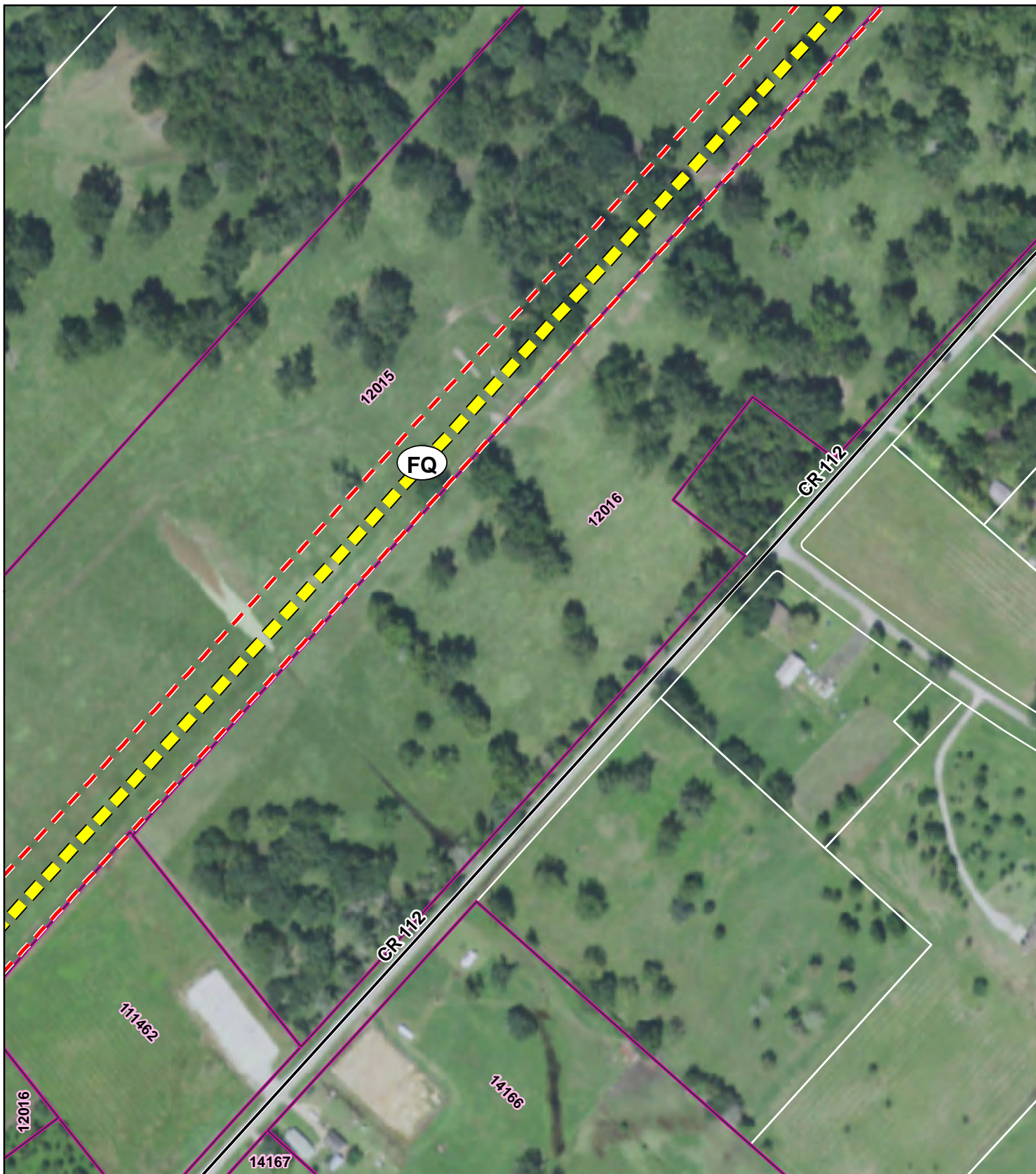
BAILEY TO JONES  
CREEK PROJECT

**DIRECTLY AFFECTED  
LANDOWNER MAPBOOK**

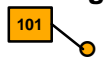
SHEET 181 OF 843



Date: 9/7/2018



### Legend



Habitable Structure and Map ID



Proposed Transmission Line Segment and Node



Proposed Estimated Easement



Directly Affected Parcel



County Parcel



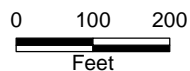
State Highway



FM Road



County / Local Road



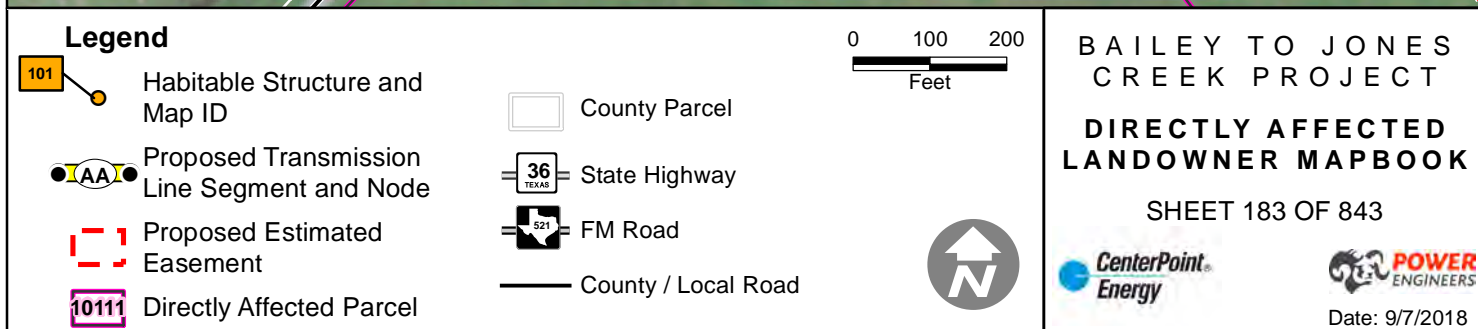
BAILEY TO JONES  
CREEK PROJECT

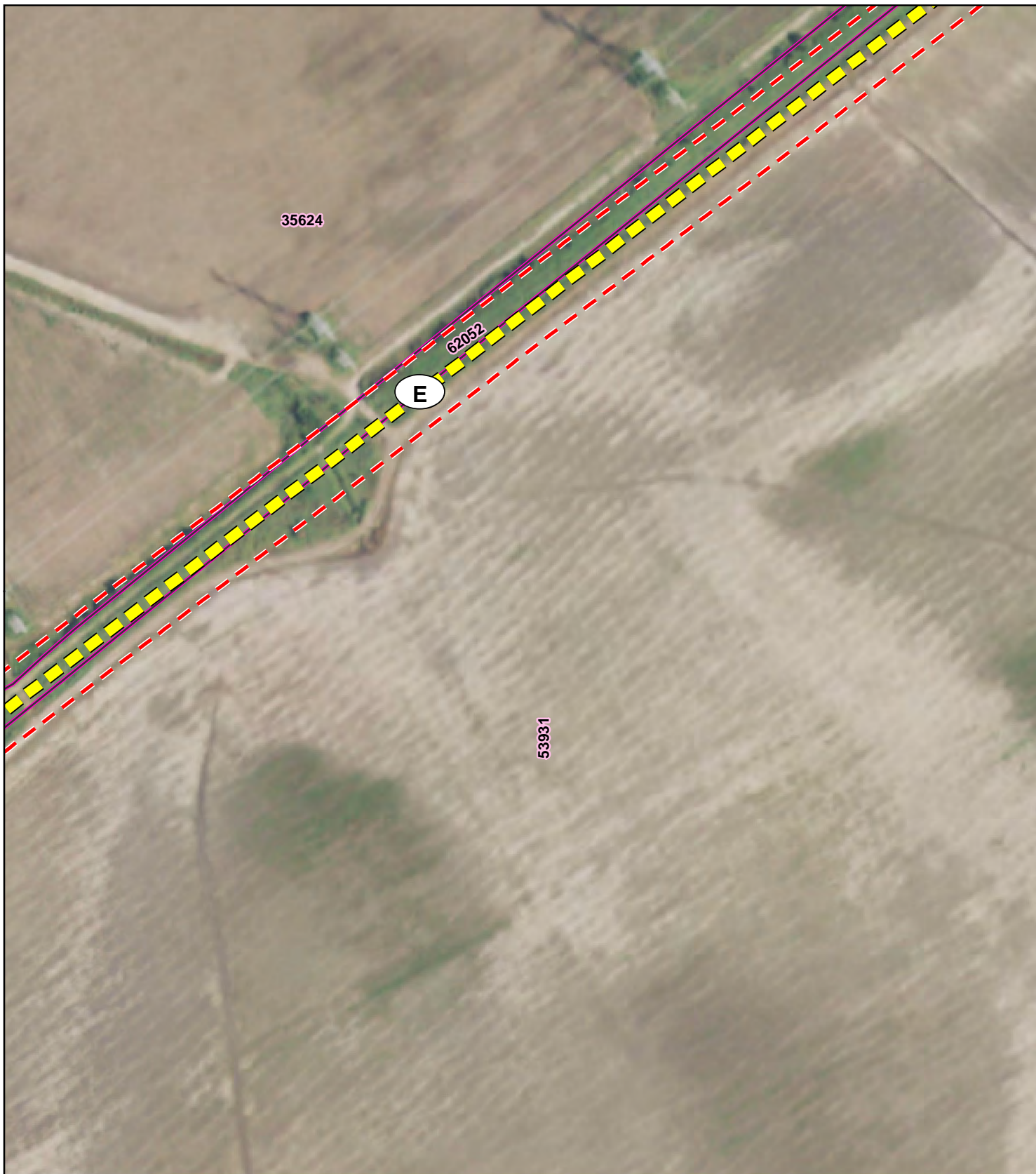
**DIRECTLY AFFECTED  
LANDOWNER MAPBOOK**

SHEET 182 OF 843

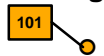









Date: 9/7/2018





# Legend

- |   |   |   |                     |
|---|---|---|---------------------|
|  | Habitat Structure and Map ID                |  | County Parcel       |
|  | Proposed Transmission Line Segment and Node |  | State Highway       |
|  | Proposed Estimated Easement                 |  | FM Road             |
|  | Directly Affected Parcel                    |  | County / Local Road |

0 100 200  
Feet



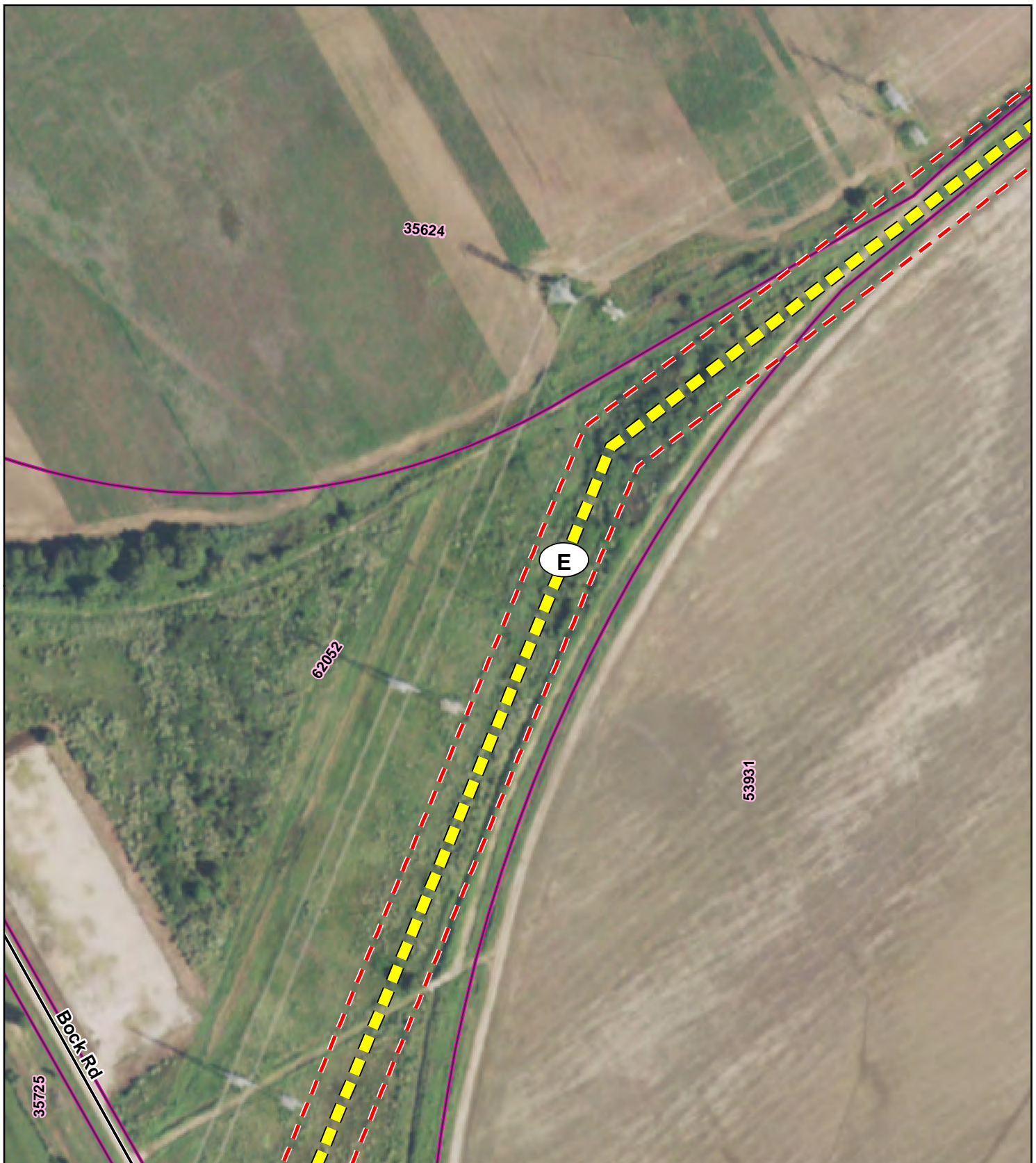
BAILEY TO JONES  
CREEK PROJECT

**DIRECTLY AFFECTED  
LANDOWNER MAPBOOK**

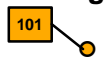







SHEET 184 OF 843



Date: 9/7/2018



## Legend

- |   |   |   |                     |
|---|---|---|---------------------|
|  | Hhabitable Structure and Map ID             |  | County Parcel       |
|  | Proposed Transmission Line Segment and Node |  | State Highway       |
|  | Proposed Estimated Easement                 |  | FM Road             |
|  | Directly Affected Parcel                    |  | County / Local Road |


0 100 200  
Feet



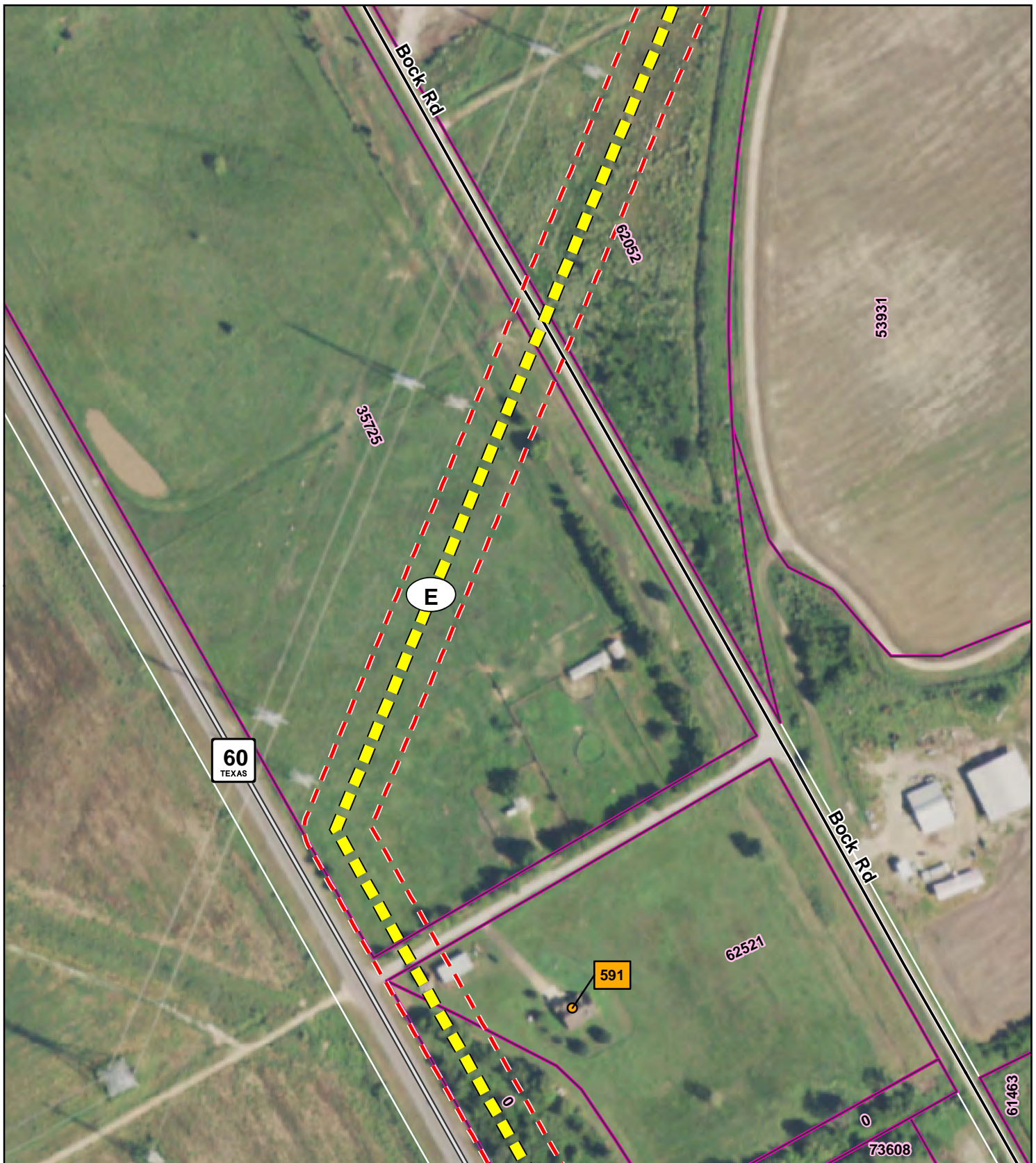
BAILEY TO JONES  
CREEK PROJECT

**DIRECTLY AFFECTED  
LANDOWNER MAPBOOK**

SHEET 185 OF 843



Date: 9/7/2018



## Legend

- |  |   |  |                     |
|--|---|--|---------------------|
|  | Habitable Structure and Map ID              |  | County Parcel       |
|  | Proposed Transmission Line Segment and Node |  | State Highway       |
|  | Proposed Estimated Easement                 |  | FM Road             |
|  | Directly Affected Parcel                    |  | County / Local Road |


0 100 200  
Feet



BAILEY TO JONES  
CREEK PROJECT

**DIRECTLY AFFECTED  
LANDOWNER MAPBOOK**









SHEET 186 OF 843



Date: 9/7/2018



## Legend

- |   |   |
|---|---|
|  Habitable Structure and Map ID              |  County Parcel       |
|  Proposed Transmission Line Segment and Node |  State Highway       |
|  Proposed Estimated Easement                 |  FM Road             |
|  Directly Affected Parcel                    |  County / Local Road |


0 100 200  
Feet



BAILEY TO JONES  
CREEK PROJECT

**DIRECTLY AFFECTED  
LANDOWNER MAPBOOK**

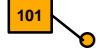







SHEET 187 OF 843



Date: 9/7/2018



## Legend

-  Habitable Structure and Map ID
-  Proposed Transmission Line Segment and Node
-  Proposed Estimated Easement
-  Directly Affected Parcel
-  County Parcel
-  State Highway
-  FM Road
-  County / Local Road


0 100 200  
Feet



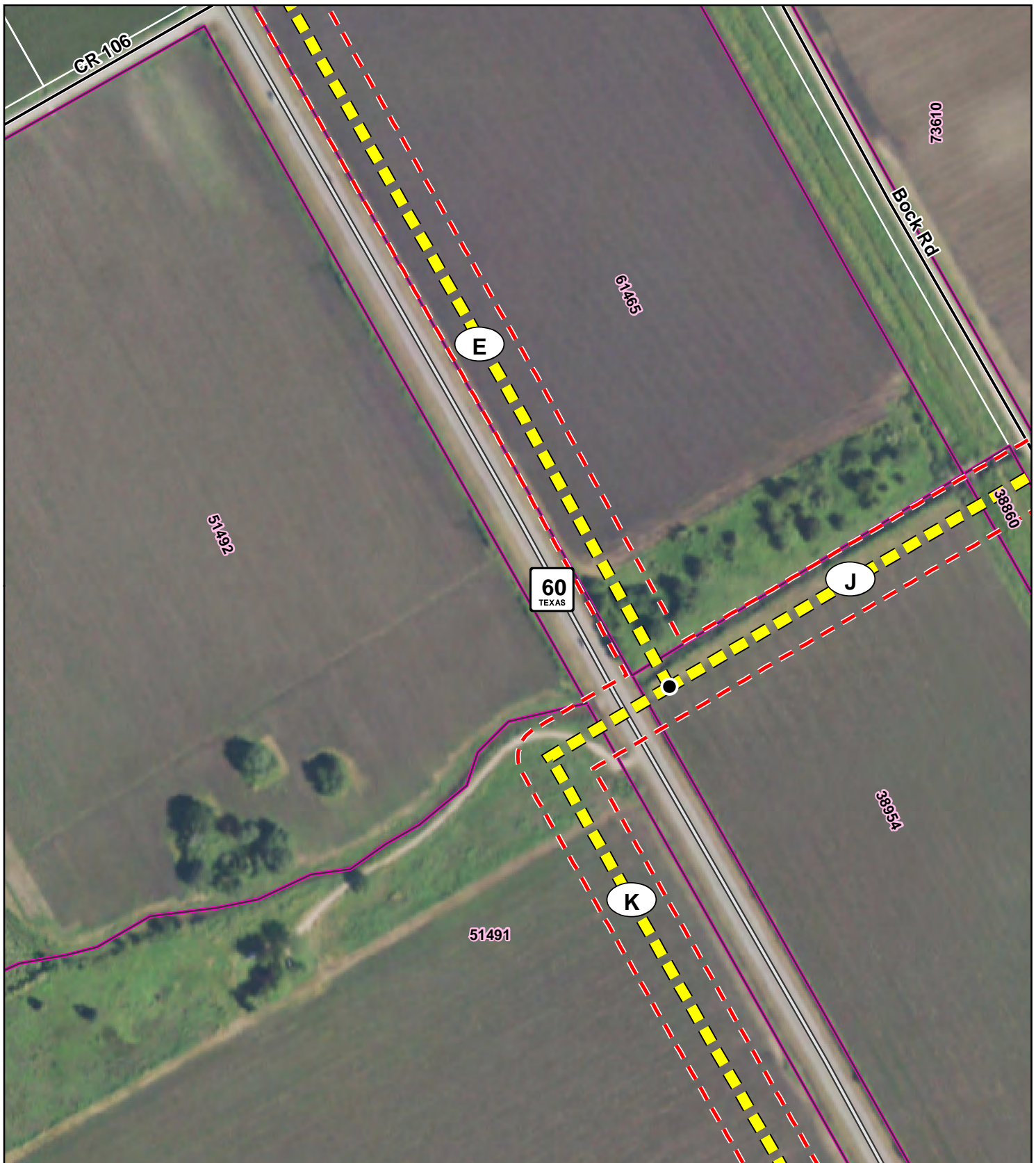
BAILEY TO JONES  
CREEK PROJECT

**DIRECTLY AFFECTED  
LANDOWNER MAPBOOK**

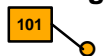
SHEET 188 OF 843



Date: 9/7/2018



## Legend



Habitable Structure and  
Map ID



Proposed Transmission  
Line Segment and Node



Proposed Estimated  
Easement



Directly Affected Parcel



County Parcel



State Highway



FM Road

County / Local Road


0 100 200  
Feet



BAILEY TO JONES  
CREEK PROJECT

**DIRECTLY AFFECTED  
LANDOWNER MAPBOOK**

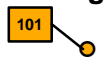







SHEET 189 OF 843



Date: 9/7/2018



## Legend

-  Habitable Structure and Map ID
-  Proposed Transmission Line Segment and Node
-  Proposed Estimated Easement
-  Directly Affected Parcel
-  County Parcel
-  State Highway
-  FM Road
-  County / Local Road


0 100 200  
Feet



BAILEY TO JONES  
CREEK PROJECT

**DIRECTLY AFFECTED  
LANDOWNER MAPBOOK**

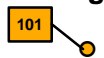







SHEET 190 OF 843



Date: 9/7/2018



# Legend

- |   |   |   |                     |
|---|---|---|---------------------|
|  | Habitat Structure and Map ID                |  | County Parcel       |
|  | Proposed Transmission Line Segment and Node |  | State Highway       |
|  | Proposed Estimated Easement                 |  | FM Road             |
|  | Directly Affected Parcel                    |  | County / Local Road |

0 100 200  
Feet



BAILEY TO JONES  
CREEK PROJECT

**DIRECTLY AFFECTED  
LANDOWNER MAPBOOK**

SHEET 191 OF 843



Date: 9/7/2018



### Legend



Habitable Structure and Map ID



Proposed Transmission Line Segment and Node



Proposed Estimated Easement



Directly Affected Parcel



County Parcel



State Highway



FM Road



County / Local Road

0 100 200  
Feet



BAILEY TO JONES  
CREEK PROJECT

**DIRECTLY AFFECTED  
LANDOWNER MAPBOOK**

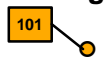







SHEET 192 OF 843



Date: 9/7/2018



### Legend

- |   |   |
|---|---|
|  Habitable Structure and Map ID              |  County Parcel       |
|  Proposed Transmission Line Segment and Node |  State Highway       |
|  Proposed Estimated Easement                 |  FM Road             |
|  Directly Affected Parcel                    |  County / Local Road |

0 100 200  
Feet



BAILEY TO JONES  
CREEK PROJECT

**DIRECTLY AFFECTED  
LANDOWNER MAPBOOK**

SHEET 193 OF 843



Date: 9/7/2018



# Legend



Habitable Structure and Map ID



Proposed Transmission Line Segment and Node



Proposed Estimated Easement



Directly Affected Parcel



County Parcel



State Highway



FM Road



County / Local Road

0 100 200  
Feet



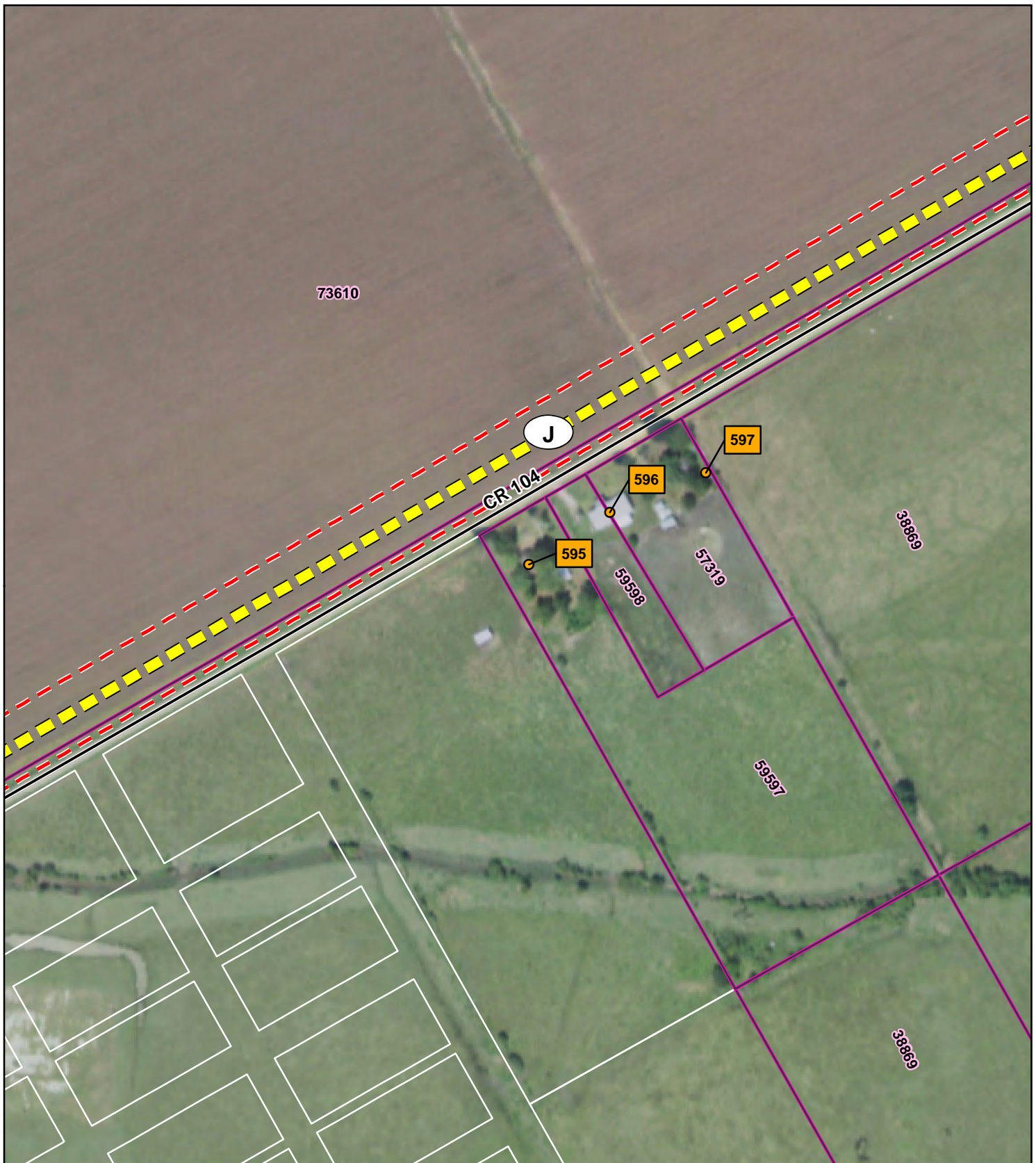
BAILEY TO JONES  
CREEK PROJECT

**DIRECTLY AFFECTED  
LANDOWNER MAPBOOK**

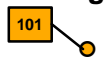







SHEET 194 OF 843



Date: 9/7/2018



## Legend

-  Habitable Structure and Map ID
-  Proposed Transmission Line Segment and Node
-  Proposed Estimated Easement
-  Directly Affected Parcel
-  County Parcel
-  State Highway
-  FM Road
-  County / Local Road


0 100 200  
Feet




BAILEY TO JONES  
CREEK PROJECT

**DIRECTLY AFFECTED  
LANDOWNER MAPBOOK**

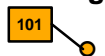
SHEET 195 OF 843



Date: 9/7/2018



## Legend



Habitable Structure and Map ID



Proposed Transmission Line Segment and Node



Proposed Estimated Easement



Directly Affected Parcel



County Parcel



State Highway



FM Road



County / Local Road


0 100 200  
Feet



BAILEY TO JONES  
CREEK PROJECT

**DIRECTLY AFFECTED  
LANDOWNER MAPBOOK**

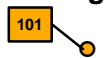







SHEET 196 OF 843



Date: 9/7/2018



## Legend

- |   |   |
|---|---|
|  Habitable Structure and Map ID              |  County Parcel       |
|  Proposed Transmission Line Segment and Node |  State Highway       |
|  Proposed Estimated Easement                 |  FM Road             |
|  Directly Affected Parcel                    |  County / Local Road |


0 100 200  
Feet



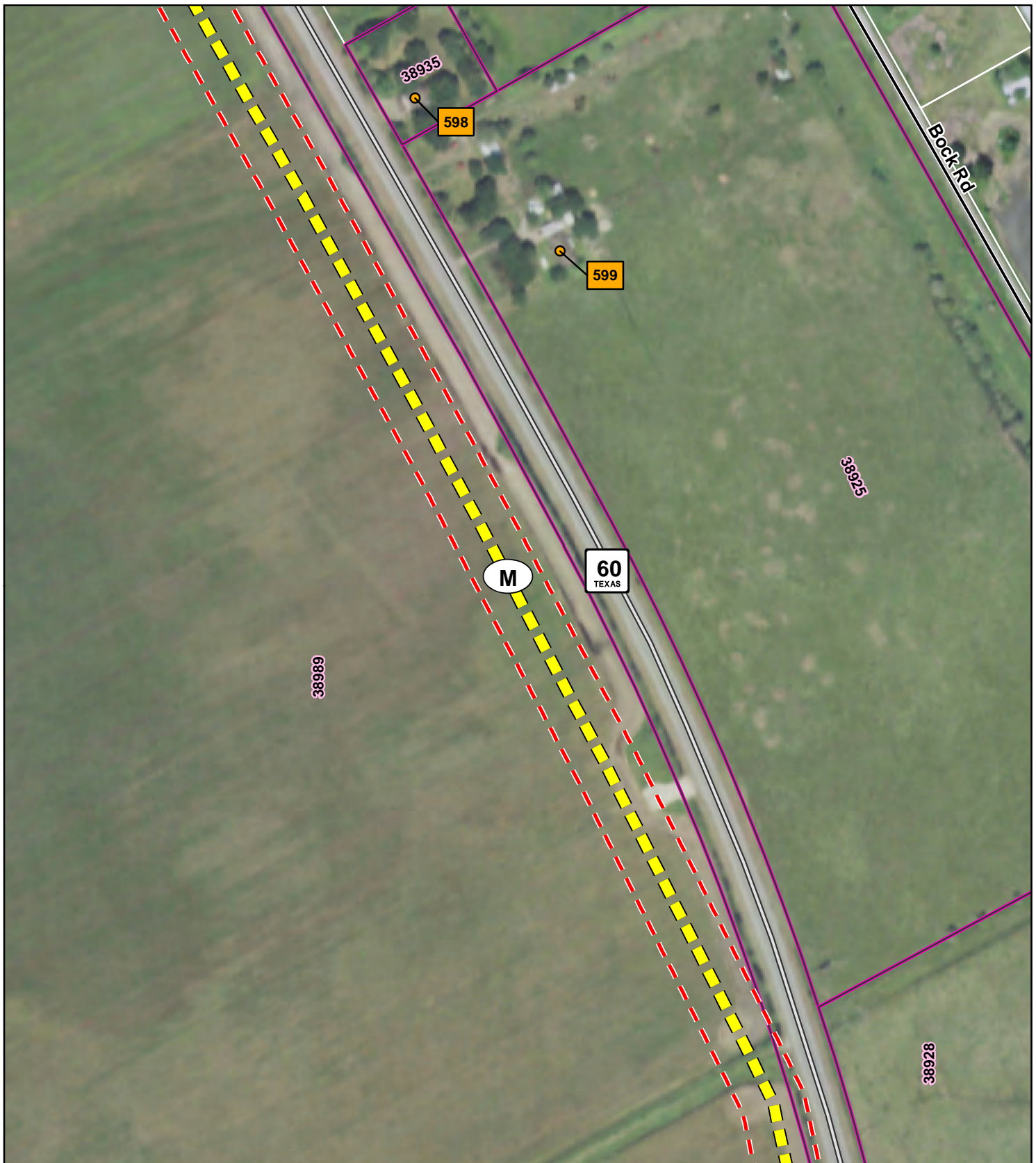
BAILEY TO JONES  
CREEK PROJECT

**DIRECTLY AFFECTED  
LANDOWNER MAPBOOK**

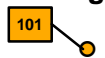
SHEET 197 OF 843



Date: 9/7/2018



## Legend



Habitable Structure and  
Map ID



Proposed Transmission  
Line Segment and Node



Proposed Estimated  
Easement



Directly Affected Parcel



County Parcel



State Highway



FM Road

County / Local Road


0 100 200  
Feet



BAILEY TO JONES  
CREEK PROJECT

**DIRECTLY AFFECTED  
LANDOWNER MAPBOOK**

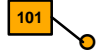







SHEET 198 OF 843



Date: 9/7/2018



## Legend

- |   |   |   |                     |
|---|---|---|---------------------|
|  | Habitable Structure and Map ID              |  | County Parcel       |
|  | Proposed Transmission Line Segment and Node |  | State Highway       |
|  | Proposed Estimated Easement                 |  | FM Road             |
|  | Directly Affected Parcel                    |  | County / Local Road |


0 100 200  
Feet



BAILEY TO JONES  
CREEK PROJECT

**DIRECTLY AFFECTED  
LANDOWNER MAPBOOK**

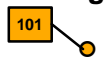
SHEET 199 OF 843



Date: 9/7/2018



## Legend



Habitable Structure and Map ID



Proposed Transmission Line Segment and Node



Proposed Estimated Easement



Directly Affected Parcel



County Parcel



State Highway



FM Road



County / Local Road


0 100 200  
Feet



BAILEY TO JONES  
CREEK PROJECT

**DIRECTLY AFFECTED  
LANDOWNER MAPBOOK**

SHEET 200 OF 843



Date: 9/7/2018