









Legend

- | | | | |
|---|---|---|---------------------|
|  | Habitable Structure and Map ID |  | County Parcel |
|  | Proposed Transmission Line Segment and Node |  | State Highway |
|  | Proposed Estimated Easement |  | FM Road |
|  | Directly Affected |  | County / Local Road |

0 100 200
Feet




BAILEY TO JONES
CREEK PROJECT

**DIRECTLY AFFECTED
LANDOWNER MAPBOOK**

SHEET 1 OF 843



Date: 9/7/2018



Legend

- | | | | |
|--|---|--|---------------------|
| | Habitat Structure and Map ID | | County Parcel |
| | Proposed Transmission Line Segment and Node | | State Highway |
| | Proposed Estimated Easement | | FM Road |
| | Directly Affected Parcel | | County / Local Road |

0 100 200
Feet




BAILEY TO JONES
CREEK PROJECT

**DIRECTLY AFFECTED
LANDOWNER MAPBOOK**

SHEET 2 OF 843



Date: 9/7/2018



Legend



Habitable Structure and Map ID



Proposed Transmission Line Segment and Node



Proposed Estimated Easement



Directly Affected Parcel



County Parcel



State Highway



FM Road

County / Local Road


0 100 200
Feet



BAILEY TO JONES
CREEK PROJECT

**DIRECTLY AFFECTED
LANDOWNER MAPBOOK**

SHEET 3 OF 843



Date: 9/7/2018



Legend



Habitable Structure and Map ID



Proposed Transmission Line Segment and Node



Proposed Estimated Easement



Directly Affected Parcel



County Parcel



State Highway



FM Road

County / Local Road


0 100 200
Feet



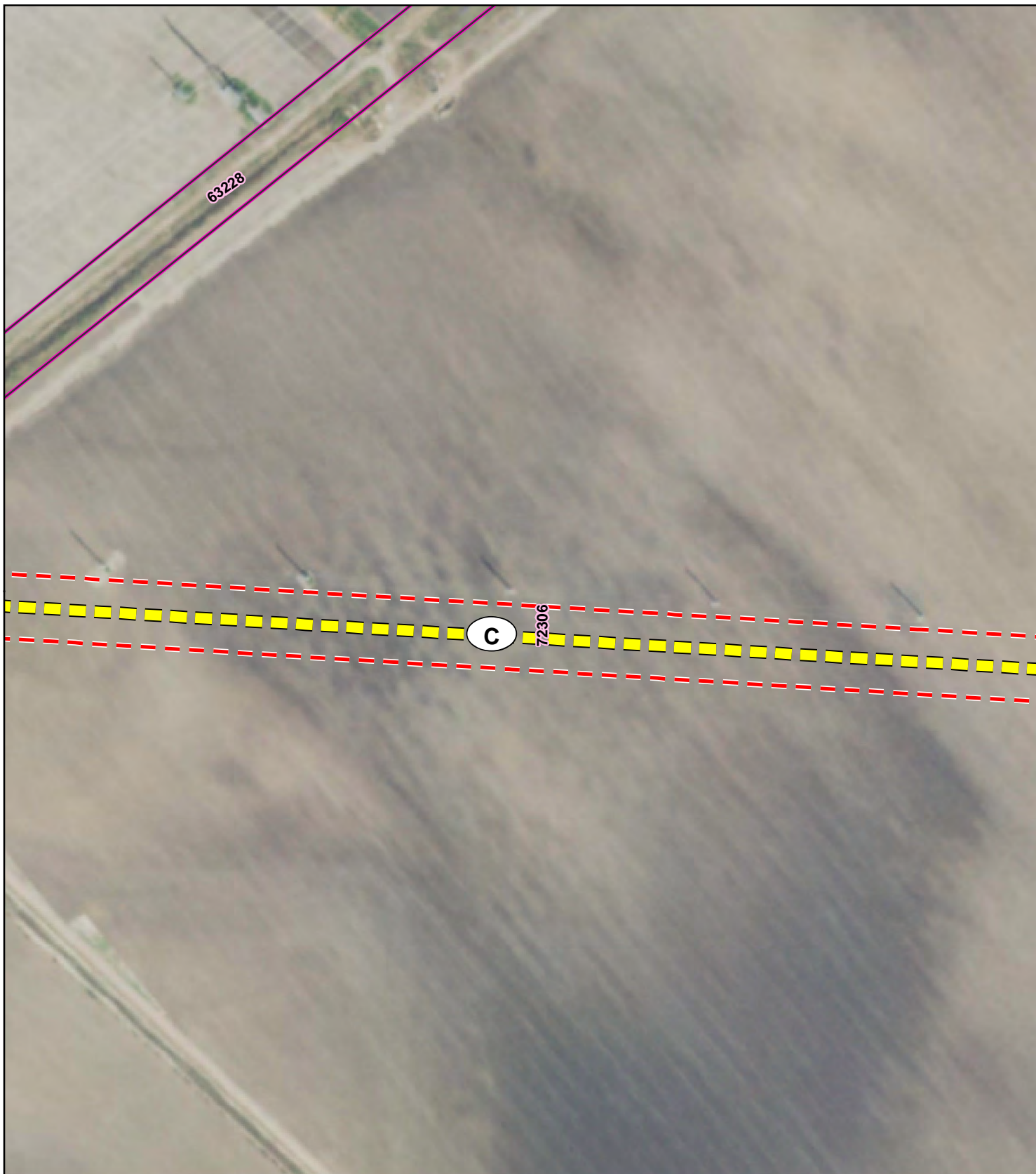
BAILEY TO JONES
CREEK PROJECT

**DIRECTLY AFFECTED
LANDOWNER MAPBOOK**

SHEET 4 OF 843



Date: 9/7/2018



Legend



Habitable Structure and Map ID



Proposed Transmission Line Segment and Node



Proposed Estimated Easement



Directly Affected Parcel



County Parcel



State Highway



FM Road



County / Local Road

0 100 200
Feet



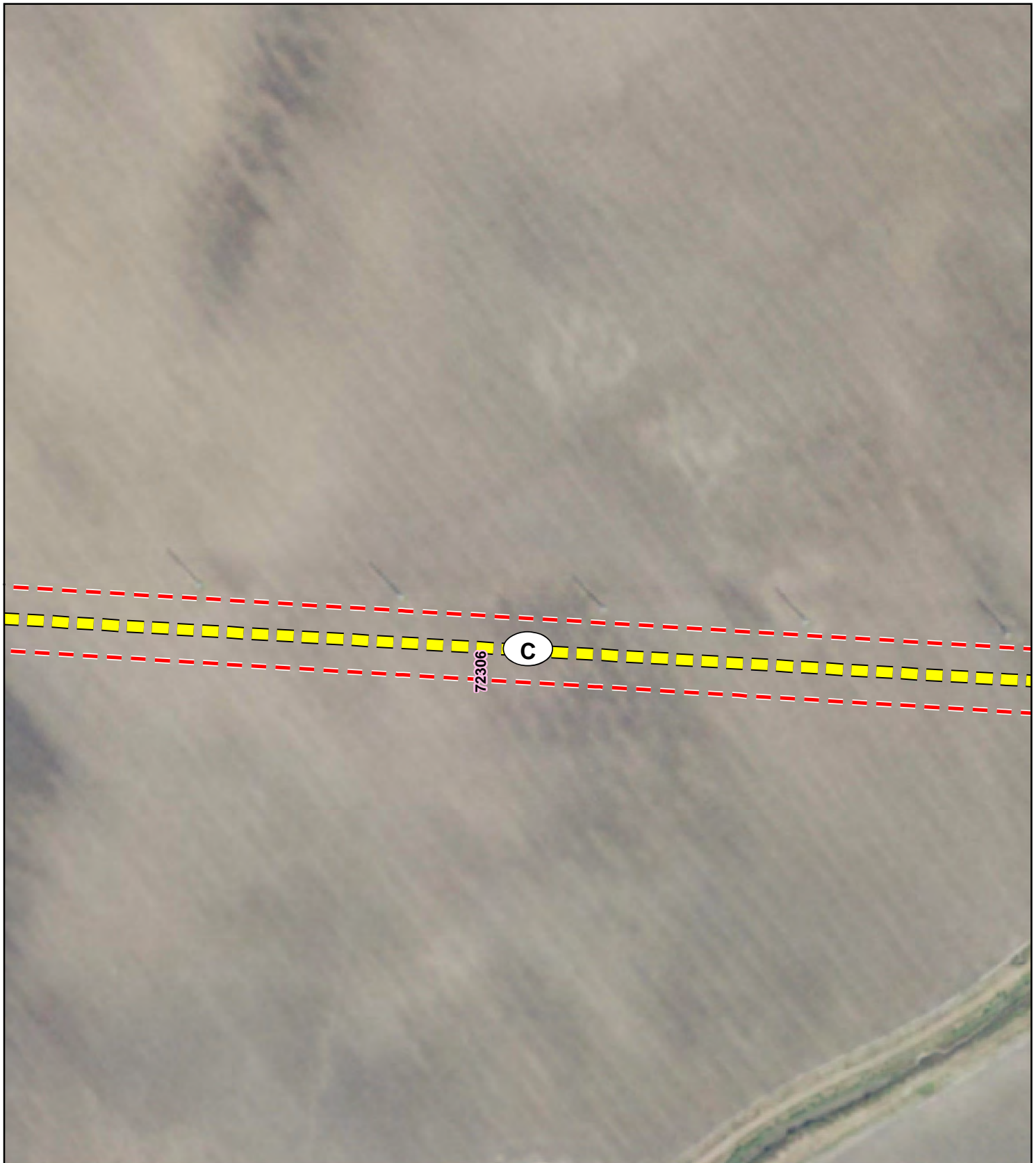
BAILEY TO JONES
CREEK PROJECT

**DIRECTLY AFFECTED
LANDOWNER MAPBOOK**

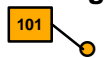







SHEET 5 OF 843



Date: 9/7/2018



Legend

- | | | | |
|---|---|---|---------------------|
|  | Habitat Structure and Map ID |  | County Parcel |
|  | Proposed Transmission Line Segment and Node |  | State Highway |
|  | Proposed Estimated Easement |  | FM Road |
|  | Directly Affected Parcel |  | County / Local Road |


0 100 200
Feet



BAILEY TO JONES
CREEK PROJECT

**DIRECTLY AFFECTED
LANDOWNER MAPBOOK**

SHEET 6 OF 843



Date: 9/7/2018



Legend

- | | | | |
|--|---|--|---------------------|
| | Habitat Structure and Map ID | | County Parcel |
| | Proposed Transmission Line Segment and Node | | State Highway |
| | Proposed Estimated Easement | | FM Road |
| | Directly Affected Parcel | | County / Local Road |

0 100 200
Feet



BAILEY TO JONES
CREEK PROJECT

**DIRECTLY AFFECTED
LANDOWNER MAPBOOK**

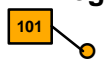







SHEET 7 OF 843



Date: 9/7/2018



Legend

- | | | | |
|---|---|---|---------------------|
|  | Habitat Structure and Map ID |  | County Parcel |
|  | Proposed Transmission Line Segment and Node |  | State Highway |
|  | Proposed Estimated Easement |  | FM Road |
|  | Directly Affected Parcel |  | County / Local Road |


0 100 200
Feet



BAILEY TO JONES
CREEK PROJECT

**DIRECTLY AFFECTED
LANDOWNER MAPBOOK**

SHEET 8 OF 843



Date: 9/7/2018



Legend

- | | | | |
|---|---|---|---------------------|
|  | Habitable Structure and Map ID |  | County Parcel |
|  | Proposed Transmission Line Segment and Node |  | State Highway |
|  | Proposed Estimated Easement |  | FM Road |
|  | Directly Affected Parcel |  | County / Local Road |


0 100 200
Feet




BAILEY TO JONES
CREEK PROJECT

**DIRECTLY AFFECTED
LANDOWNER MAPBOOK**









SHEET 9 OF 843



Date: 9/7/2018



Legend

- | | |
|---|---|
|  Habitable Structure and Map ID |  County Parcel |
|  Proposed Transmission Line Segment and Node |  State Highway |
|  Proposed Estimated Easement |  FM Road |
|  Directly Affected Parcel |  County / Local Road |

0 100 200
Feet



BAILEY TO JONES
CREEK PROJECT

**DIRECTLY AFFECTED
LANDOWNER MAPBOOK**

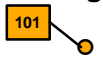
SHEET 10 OF 843



Date: 9/7/2018



Legend



Habitable Structure and Map ID



Proposed Transmission Line Segment and Node



Proposed Estimated Easement



Directly Affected Parcel



County Parcel



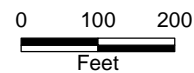
State Highway



FM Road




County / Local Road




BAILEY TO JONES
CREEK PROJECT

**DIRECTLY AFFECTED
LANDOWNER MAPBOOK**









SHEET 11 OF 843



Date: 9/7/2018



Legend

- | | | | |
|---|---|---|---------------------|
|  | Habitat Structure and Map ID |  | County Parcel |
|  | Proposed Transmission Line Segment and Node |  | State Highway |
|  | Proposed Estimated Easement |  | FM Road |
|  | Directly Affected Parcel |  | County / Local Road |


0 100 200
Feet



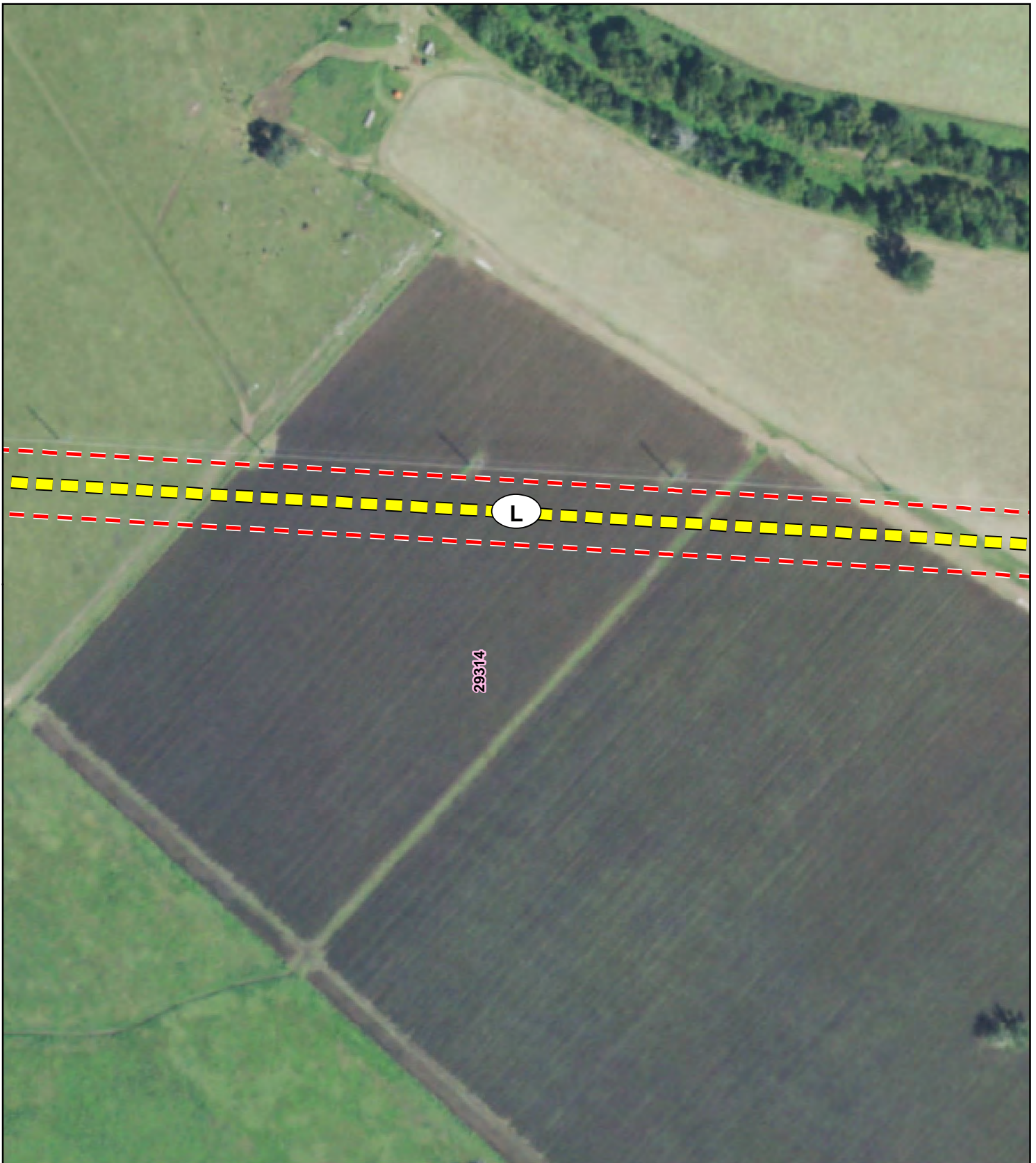
BAILEY TO JONES
CREEK PROJECT

**DIRECTLY AFFECTED
LANDOWNER MAPBOOK**

SHEET 12 OF 843



Date: 9/7/2018



Legend

- | | | | |
|---|---|---|---------------------|
|  | Habitat Structure and Map ID |  | County Parcel |
|  | Proposed Transmission Line Segment and Node |  | State Highway |
|  | Proposed Estimated Easement |  | FM Road |
|  | Directly Affected Parcel |  | County / Local Road |

0 100 200
Feet



BAILEY TO JONES
CREEK PROJECT

**DIRECTLY AFFECTED
LANDOWNER MAPBOOK**


SHEET 13 OF 843



Date: 9/7/2018



Legend

- | | | | |
|---|---|---|---------------------|
|   | Habitable Structure and Map ID |  | County Parcel |
|  | Proposed Transmission Line Segment and Node |  | State Highway |
|  | Proposed Estimated Easement |  | FM Road |
|  | Directly Affected Parcel |  | County / Local Road |

0 100 200
Feet



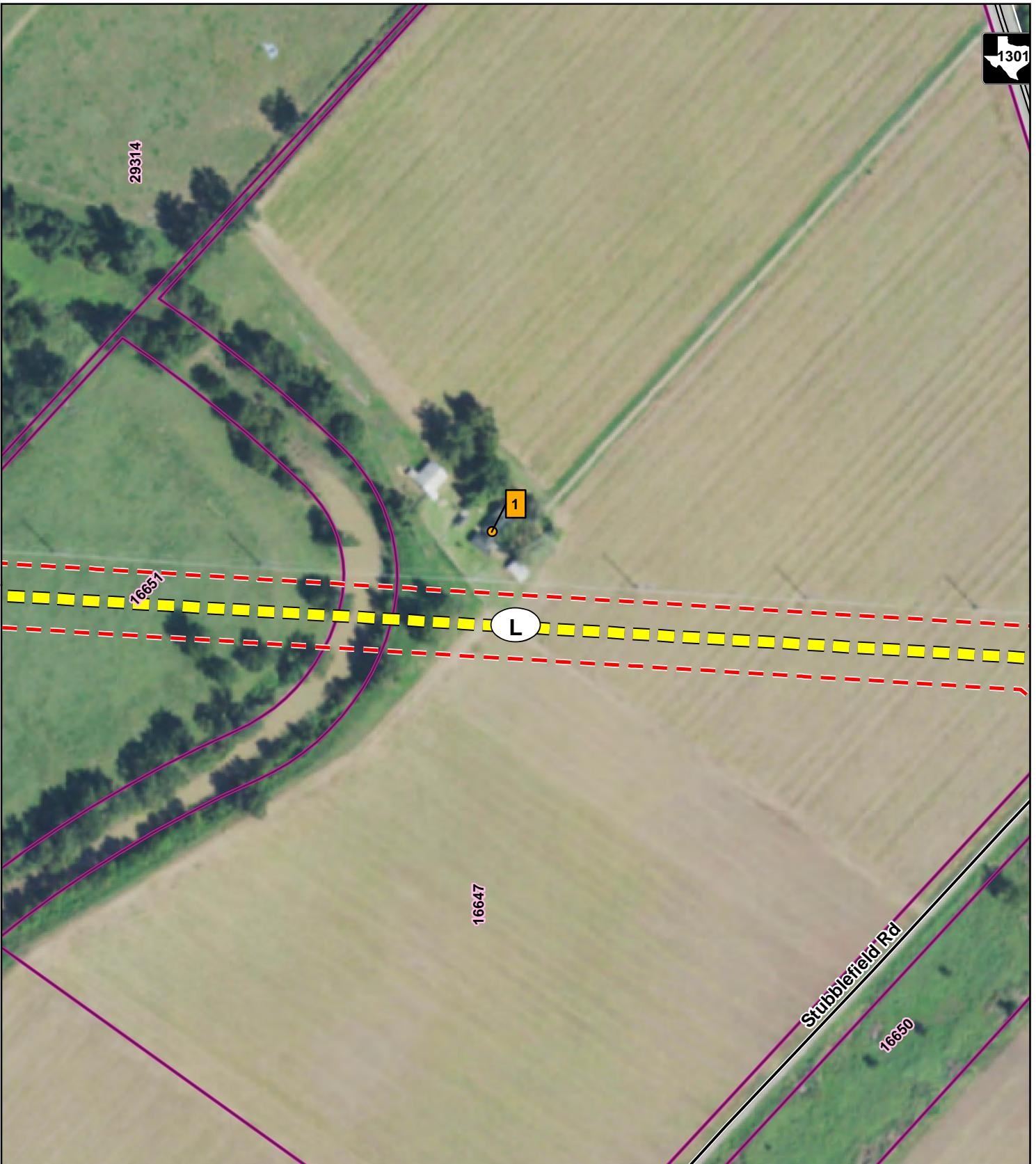
BAILEY TO JONES
CREEK PROJECT

**DIRECTLY AFFECTED
LANDOWNER MAPBOOK**

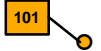







SHEET 14 OF 843



Date: 9/7/2018



Legend

-  Habitable Structure and Map ID
-  Proposed Transmission Line Segment and Node
-  Proposed Estimated Easement
-  Directly Affected Parcel
-  County Parcel
-  State Highway
-  FM Road
-  County / Local Road


0 100 200
Feet



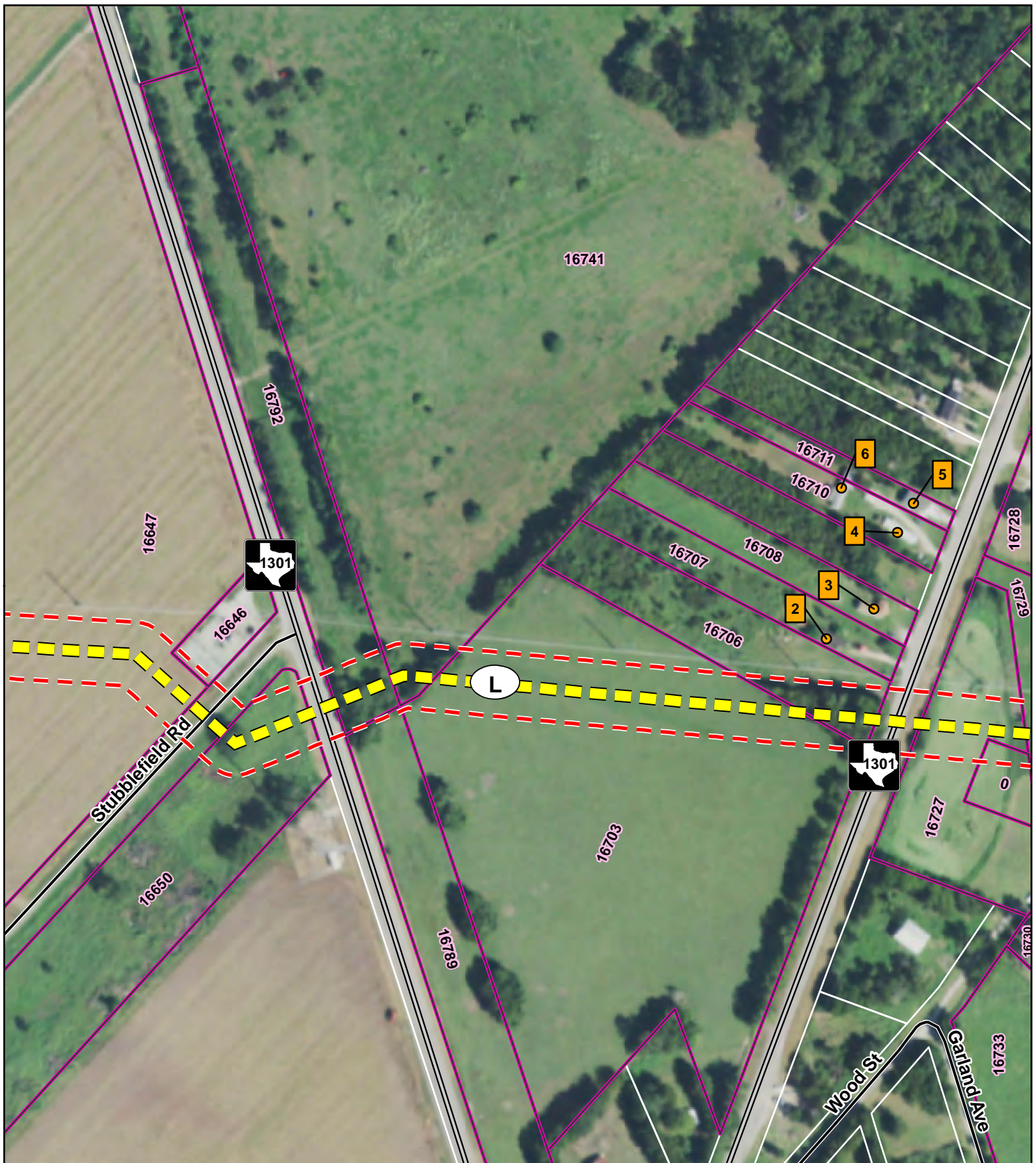
BAILEY TO JONES
CREEK PROJECT

**DIRECTLY AFFECTED
LANDOWNER MAPBOOK**

SHEET 15 OF 843



Date: 9/7/2018



Legend

- | | | | |
|---|---|---|---------------------|
|  | Habitable Structure and Map ID |  | County Parcel |
|  | Proposed Transmission Line Segment and Node |  | State Highway |
|  | Proposed Estimated Easement |  | FM Road |
|  | Directly Affected Parcel |  | County / Local Road |

0 100 200
Feet



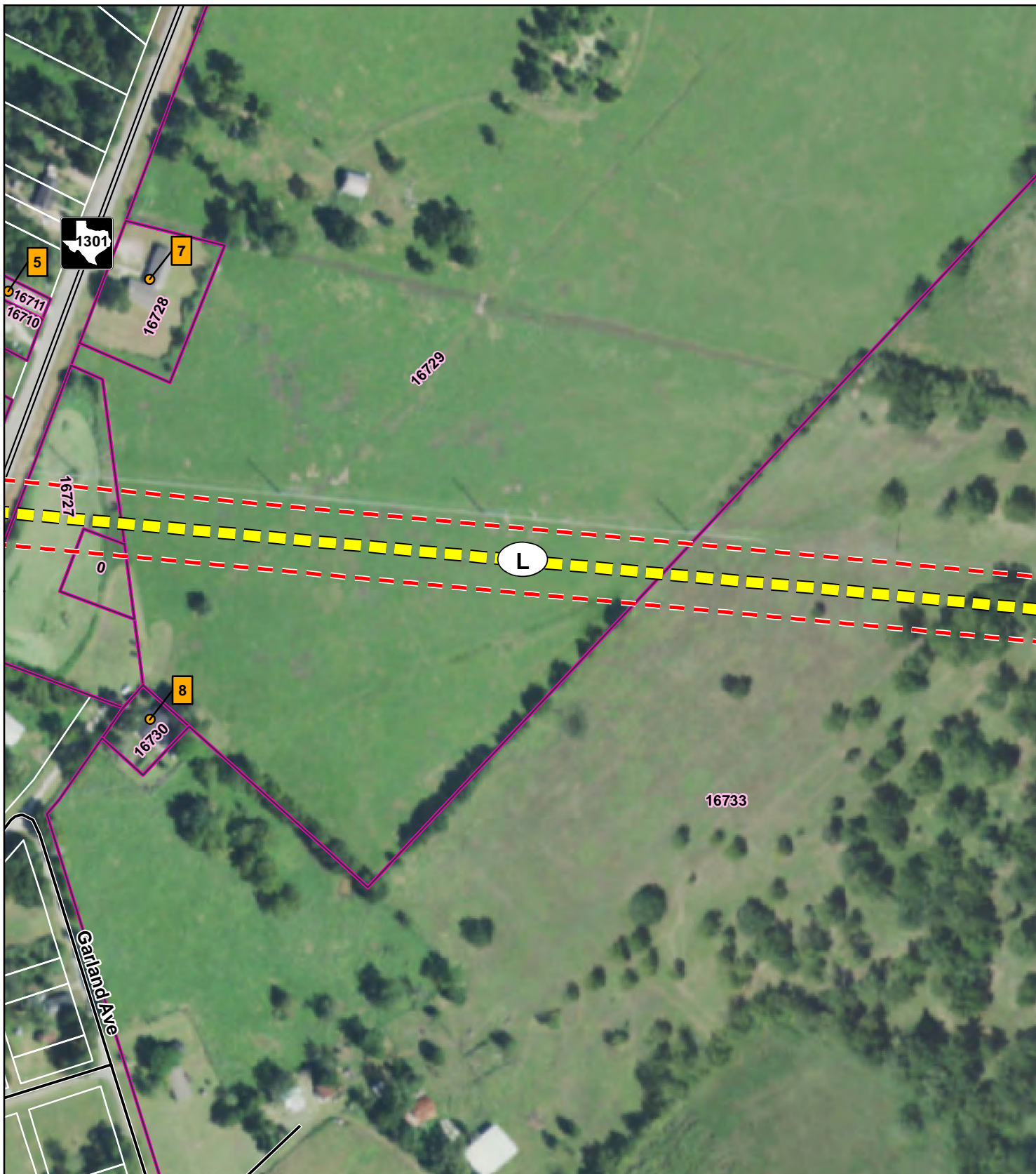
BAILEY TO JONES
CREEK PROJECT

**DIRECTLY AFFECTED
LANDOWNER MAPBOOK**

SHEET 16 OF 843



Date: 9/7/2018



Legend

- | | | | |
|---|---|---|---------------------|
|  | Habitable Structure and Map ID |  | County Parcel |
|  | Proposed Transmission Line Segment and Node |  | State Highway |
|  | Proposed Estimated Easement |  | FM Road |
|  | Directly Affected Parcel |  | County / Local Road |

0 100 200
Feet



BAILEY TO JONES
CREEK PROJECT

**DIRECTLY AFFECTED
LANDOWNER MAPBOOK**

SHEET 17 OF 843



Date: 9/7/2018



Legend

- | | | | |
|---|---|---|---------------------|
|  | Habitat Structure and Map ID |  | County Parcel |
|  | Proposed Transmission Line Segment and Node |  | State Highway |
|  | Proposed Estimated Easement |  | FM Road |
|  | Directly Affected Parcel |  | County / Local Road |

0 100 200
Feet




BAILEY TO JONES
CREEK PROJECT

**DIRECTLY AFFECTED
LANDOWNER MAPBOOK**

SHEET 18 OF 843



Date: 9/7/2018



Legend

- | | | | |
|--|---|--|---------------------|
| | Habitable Structure and Map ID | | County Parcel |
| | Proposed Transmission Line Segment and Node | | State Highway |
| | Proposed Estimated Easement | | FM Road |
| | Directly Affected Parcel | | County / Local Road |


0 100 200
Feet



BAILEY TO JONES
CREEK PROJECT

**DIRECTLY AFFECTED
LANDOWNER MAPBOOK**

SHEET 19 OF 843



Date: 9/7/2018



Legend

- | | |
|---|---|
|  Habitable Structure and Map ID |  County Parcel |
|  Proposed Transmission Line Segment and Node |  State Highway |
|  Proposed Estimated Easement |  FM Road |
|  Directly Affected Parcel |  County / Local Road |

0 100 200
Feet




BAILEY TO JONES
CREEK PROJECT

**DIRECTLY AFFECTED
LANDOWNER MAPBOOK**

SHEET 20 OF 843



Date: 9/7/2018



Legend

- | | | | |
|---|---|---|---------------------|
|  | Habitable Structure and Map ID |  | County Parcel |
|  | Proposed Transmission Line Segment and Node |  | State Highway |
|  | Proposed Estimated Easement |  | FM Road |
|  | Directly Affected Parcel |  | County / Local Road |

0 100 200
Feet



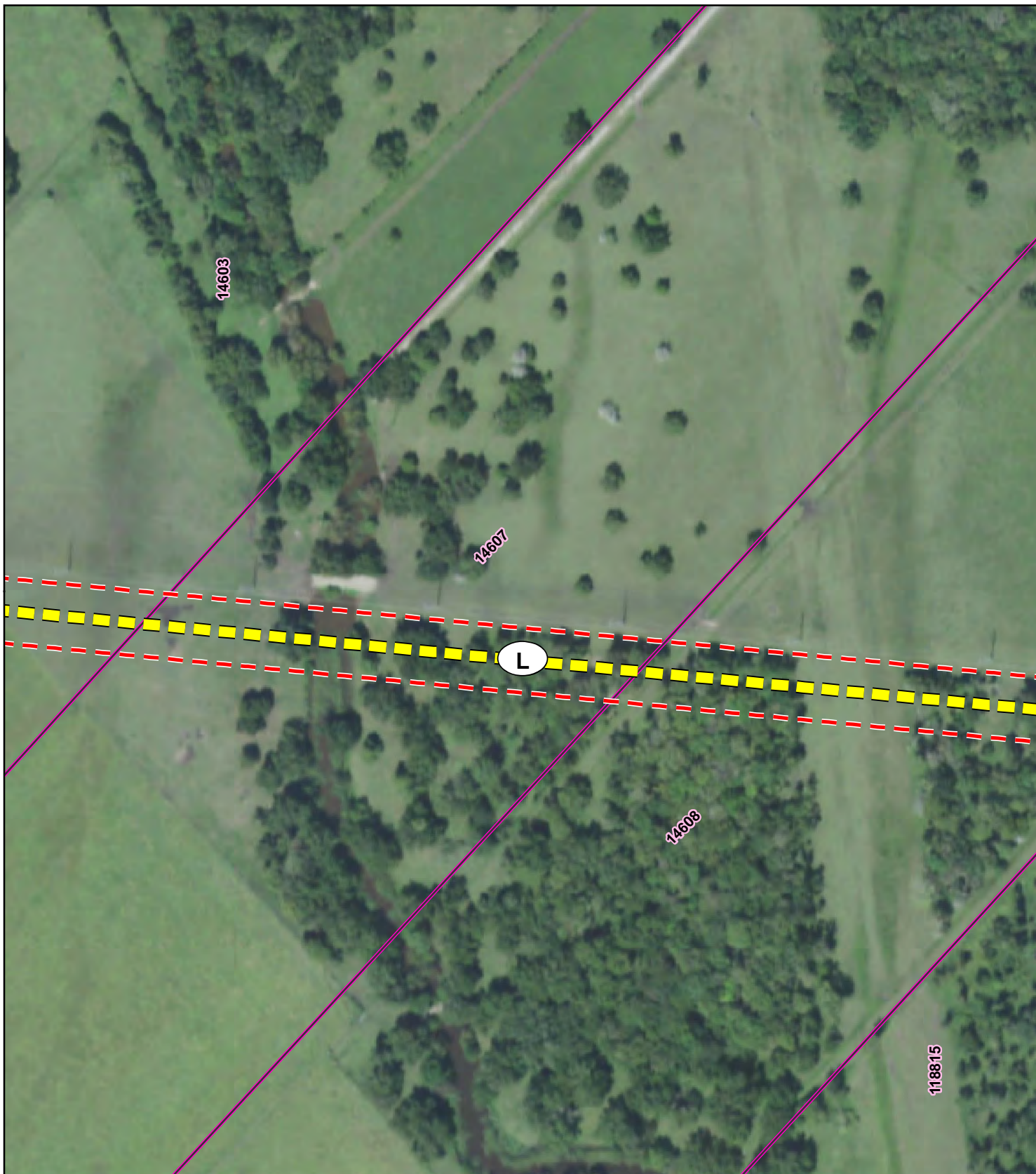
BAILEY TO JONES
CREEK PROJECT

**DIRECTLY AFFECTED
LANDOWNER MAPBOOK**

SHEET 21 OF 843



Date: 9/7/2018



Legend



Habitable Structure and Map ID



Proposed Transmission Line Segment and Node



Proposed Estimated Easement



Directly Affected Parcel



County Parcel



State Highway



FM Road

County / Local Road

0 100 200
Feet



BAILEY TO JONES
CREEK PROJECT

**DIRECTLY AFFECTED
LANDOWNER MAPBOOK**

SHEET 22 OF 843



Date: 9/7/2018



Legend

- | | | | |
|---|---|---|---------------------|
|  | Habitable Structure and Map ID |  | County Parcel |
|  | Proposed Transmission Line Segment and Node |  | State Highway |
|  | Proposed Estimated Easement |  | FM Road |
|  | Directly Affected Parcel |  | County / Local Road |

0 100 200
Feet



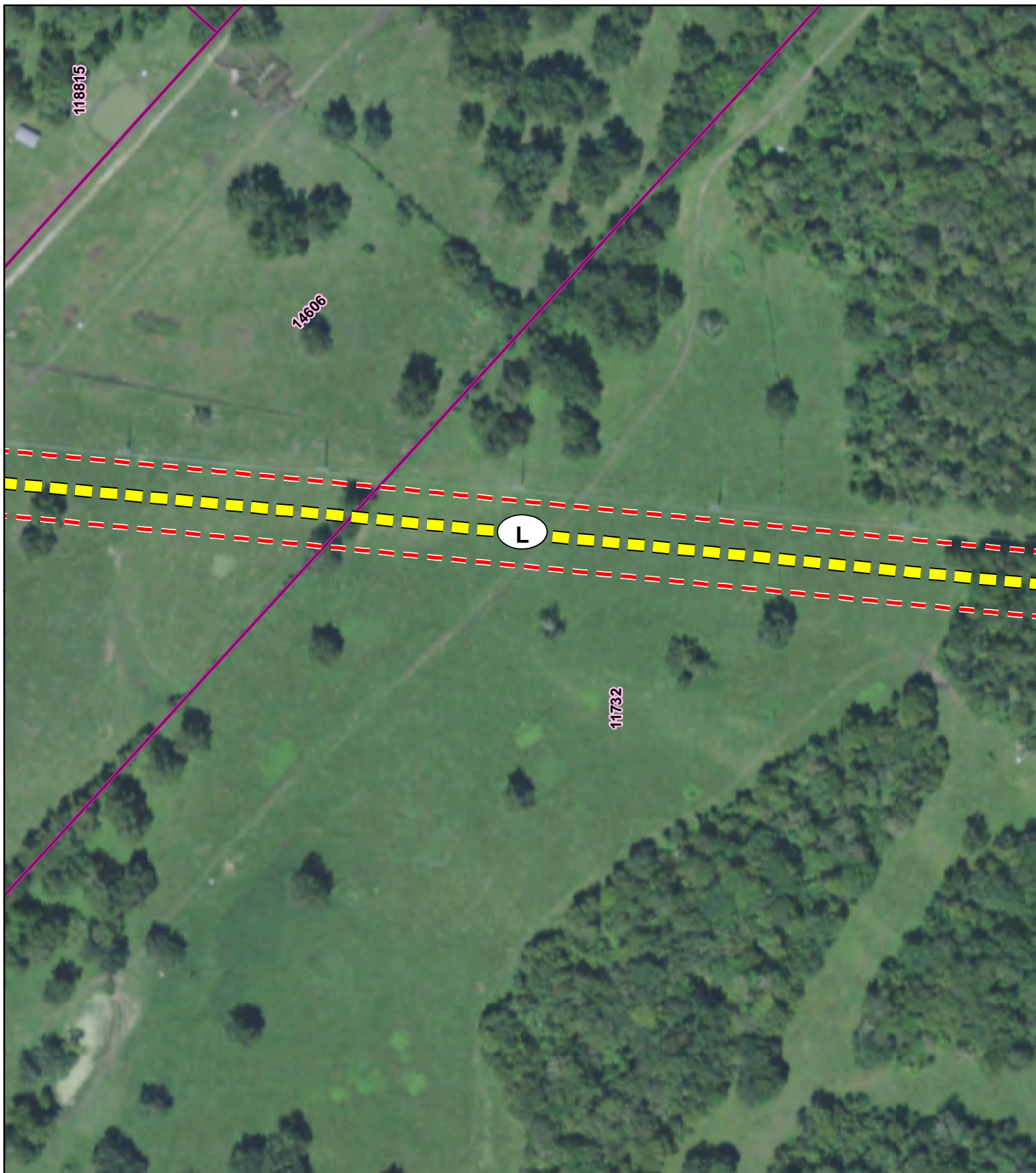
BAILEY TO JONES
CREEK PROJECT

**DIRECTLY AFFECTED
LANDOWNER MAPBOOK**

SHEET 23 OF 843



Date: 9/7/2018



Legend

- | | | | |
|---|---|---|---------------------|
|  | Hhabitable Structure and Map ID |  | County Parcel |
|  | Proposed Transmission Line Segment and Node |  | State Highway |
|  | Proposed Estimated Easement |  | FM Road |
|  | Directly Affected Parcel |  | County / Local Road |

0 100 200
Feet



BAILEY TO JONES
CREEK PROJECT

**DIRECTLY AFFECTED
LANDOWNER MAPBOOK**

SHEET 24 OF 843



Date: 9/7/2018



Legend



Habitable Structure and Map ID



Proposed Transmission Line Segment and Node



Proposed Estimated Easement



Directly Affected Parcel



County Parcel



State Highway



FM Road



County / Local Road

0 100 200
Feet



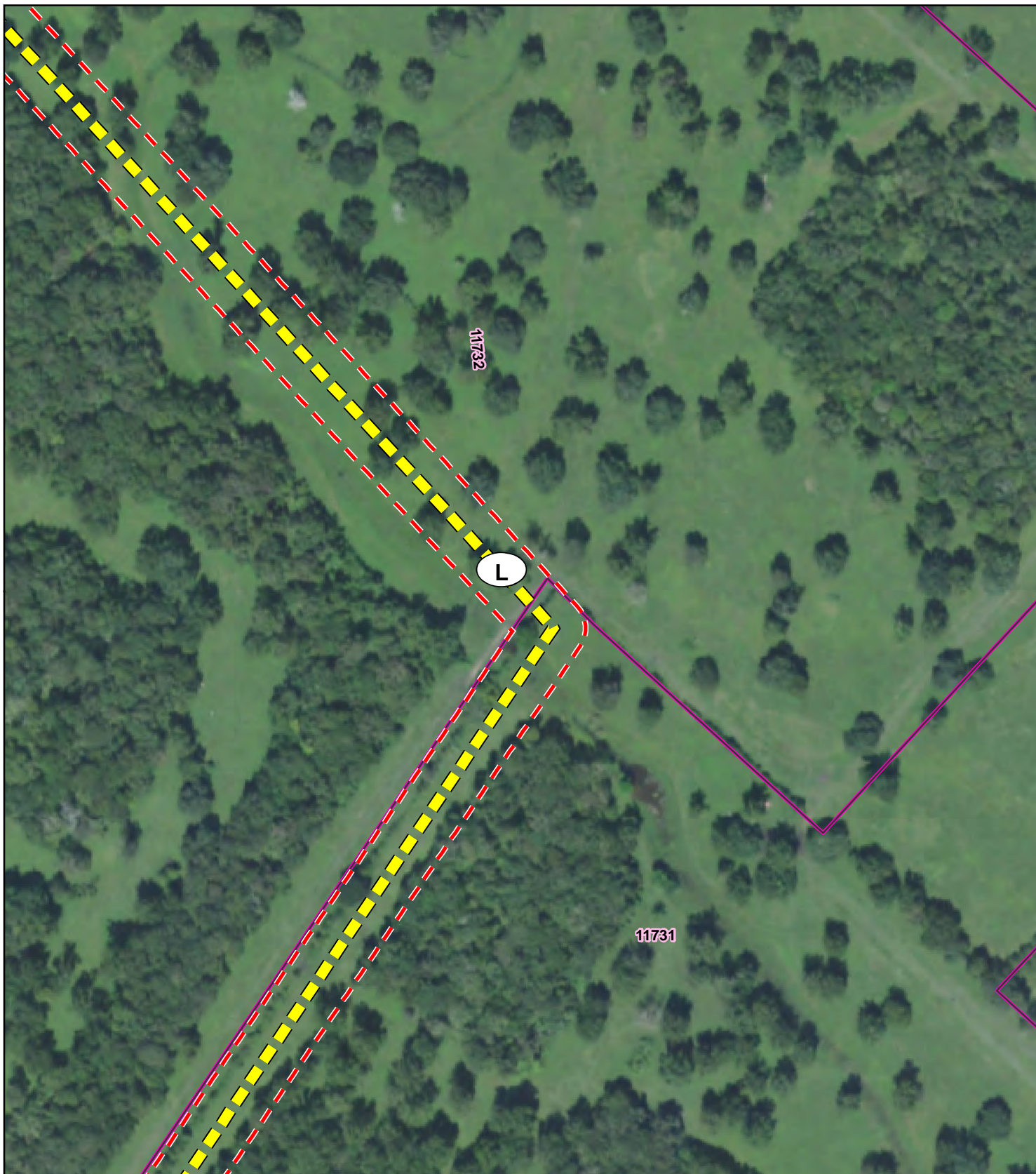
BAILEY TO JONES
CREEK PROJECT

**DIRECTLY AFFECTED
LANDOWNER MAPBOOK**

SHEET 25 OF 843



Date: 9/7/2018



Legend



Habitable Structure and Map ID



Proposed Transmission Line Segment and Node



Proposed Estimated Easement



Directly Affected Parcel



County Parcel



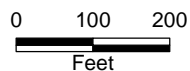
State Highway



FM Road



County / Local Road



BAILEY TO JONES
CREEK PROJECT

**DIRECTLY AFFECTED
LANDOWNER MAPBOOK**

SHEET 26 OF 843



Date: 9/7/2018



Legend

- | | | | |
|--|---|--|---------------------|
| | Habitat Structure and Map ID | | County Parcel |
| | Proposed Transmission Line Segment and Node | | State Highway |
| | Proposed Estimated Easement | | FM Road |
| | Directly Affected Parcel | | County / Local Road |

0 100 200
Feet



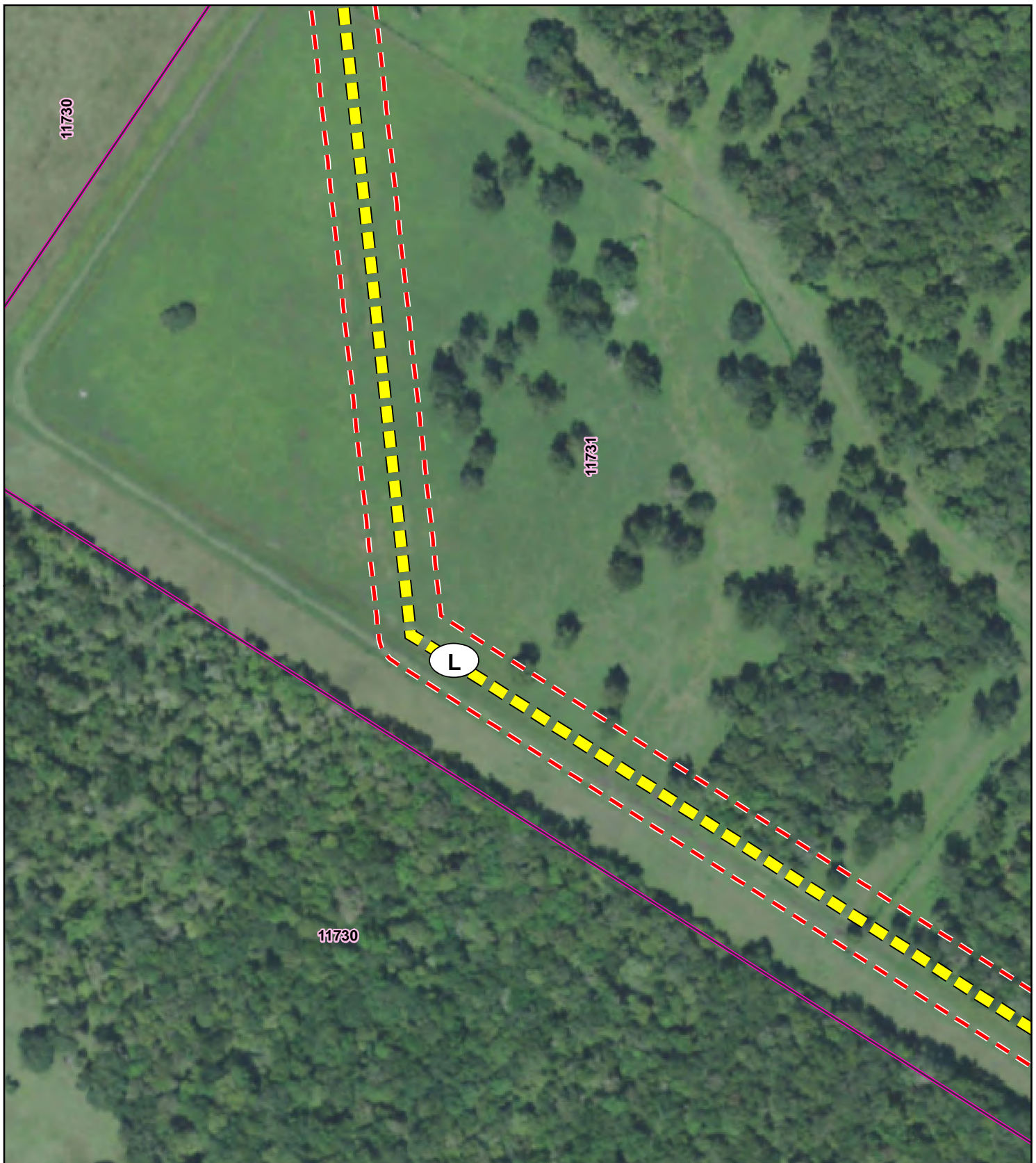
BAILEY TO JONES
CREEK PROJECT

**DIRECTLY AFFECTED
LANDOWNER MAPBOOK**

SHEET 27 OF 843



Date: 9/7/2018



Legend

- | | | | |
|---|---|---|---------------------|
|  | Habitable Structure and Map ID |  | County Parcel |
|  | Proposed Transmission Line Segment and Node |  | State Highway |
|  | Proposed Estimated Easement |  | FM Road |
|  | Directly Affected Parcel |  | County / Local Road |

0 100 200
Feet



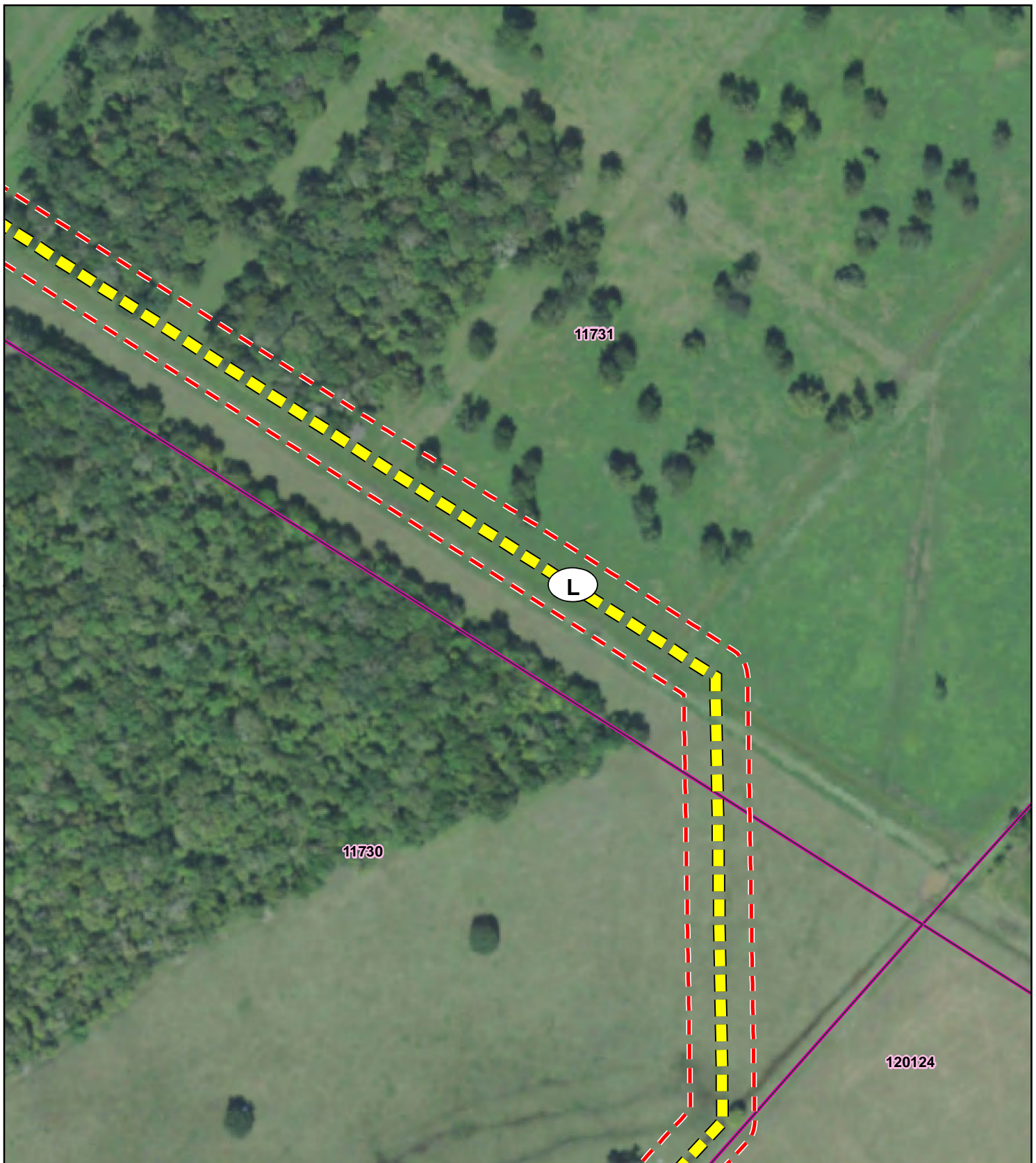
BAILEY TO JONES
CREEK PROJECT

**DIRECTLY AFFECTED
LANDOWNER MAPBOOK**

SHEET 28 OF 843



Date: 9/7/2018



Legend

- | | | | |
|---|---|---|---------------------|
|  | Hhabitable Structure and Map ID |  | County Parcel |
|  | Proposed Transmission Line Segment and Node |  | State Highway |
|  | Proposed Estimated Easement |  | FM Road |
|  | Directly Affected Parcel |  | County / Local Road |


0 100 200
Feet



BAILEY TO JONES
CREEK PROJECT

**DIRECTLY AFFECTED
LANDOWNER MAPBOOK**

SHEET 29 OF 843



Date: 9/7/2018



Legend

- | | |
|---|---|
|  Habitable Structure and Map ID |  County Parcel |
|  Proposed Transmission Line Segment and Node |  State Highway |
|  Proposed Estimated Easement |  FM Road |
|  Directly Affected Parcel |  County / Local Road |

0 100 200
Feet



BAILEY TO JONES
CREEK PROJECT

**DIRECTLY AFFECTED
LANDOWNER MAPBOOK**

SHEET 30 OF 843



Date: 9/7/2018



Legend



Habitable Structure and Map ID



Proposed Transmission Line Segment and Node



Proposed Estimated Easement



Directly Affected Parcel



County Parcel



State Highway



FM Road

County / Local Road

0 100 200
Feet



BAILEY TO JONES
CREEK PROJECT

**DIRECTLY AFFECTED
LANDOWNER MAPBOOK**

SHEET 31 OF 843



Date: 9/7/2018



Legend

- | | |
|---|---|
|  Habitable Structure and Map ID |  County Parcel |
|  Proposed Transmission Line Segment and Node |  State Highway |
|  Proposed Estimated Easement |  FM Road |
|  Directly Affected Parcel |  County / Local Road |

0 100 200
Feet



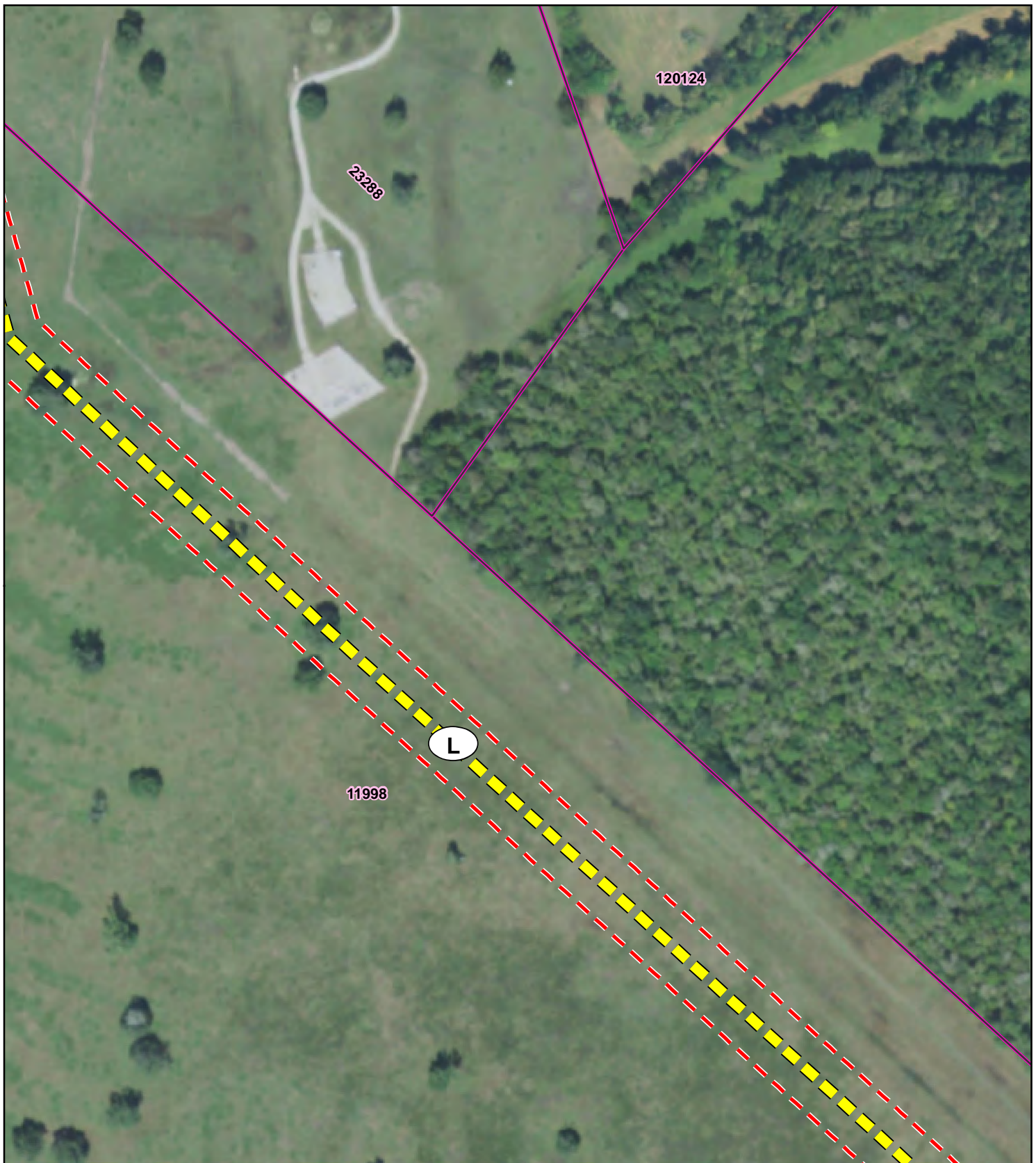
BAILEY TO JONES
CREEK PROJECT

**DIRECTLY AFFECTED
LANDOWNER MAPBOOK**

SHEET 32 OF 843



Date: 9/7/2018



Legend

- | | | | |
|---|---|---|---------------------|
|  | Habitable Structure and Map ID |  | County Parcel |
|  | Proposed Transmission Line Segment and Node |  | State Highway |
|  | Proposed Estimated Easement |  | FM Road |
|  | Directly Affected Parcel |  | County / Local Road |

0 100 200
Feet



BAILEY TO JONES
CREEK PROJECT

**DIRECTLY AFFECTED
LANDOWNER MAPBOOK**

SHEET 33 OF 843



Date: 9/7/2018



Legend



Habitable Structure and Map ID



Proposed Transmission Line Segment and Node



Proposed Estimated Easement



Directly Affected Parcel



County Parcel



State Highway



FM Road

County / Local Road


0 100 200
Feet



BAILEY TO JONES
CREEK PROJECT

**DIRECTLY AFFECTED
LANDOWNER MAPBOOK**

SHEET 34 OF 843



Date: 9/7/2018



Legend



Habitable Structure and Map ID



Proposed Transmission Line Segment and Node



Proposed Estimated Easement



Directly Affected Parcel



County Parcel



State Highway



FM Road



County / Local Road

0 100 200
Feet



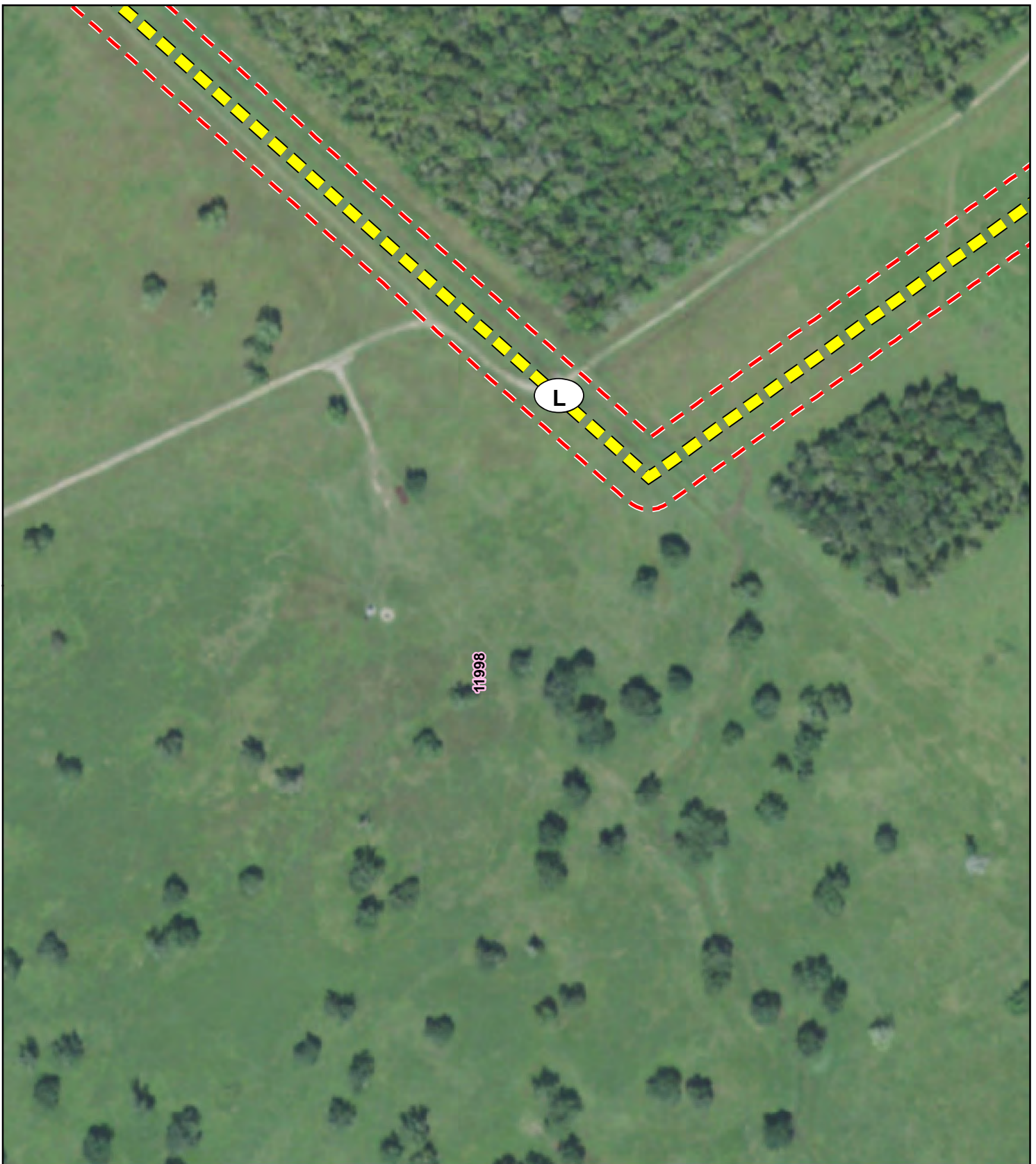
BAILEY TO JONES
CREEK PROJECT

**DIRECTLY AFFECTED
LANDOWNER MAPBOOK**

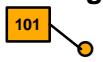
SHEET 35 OF 843



Date: 9/7/2018



Legend



Habitable Structure and Map ID



Proposed Transmission Line Segment and Node



Proposed Estimated Easement



Directly Affected Parcel



County Parcel



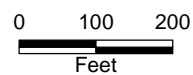
State Highway



FM Road




County / Local Road



BAILEY TO JONES
CREEK PROJECT

**DIRECTLY AFFECTED
LANDOWNER MAPBOOK**

SHEET 36 OF 843



Date: 9/7/2018



Legend

- | | | | |
|---|---|---|---------------------|
|  ● | Habitable Structure and Map ID |  | County Parcel |
|  | Proposed Transmission Line Segment and Node |  | State Highway |
|  | Proposed Estimated Easement |  | FM Road |
|  | Directly Affected Parcel |  | County / Local Road |

0 100 200
Feet



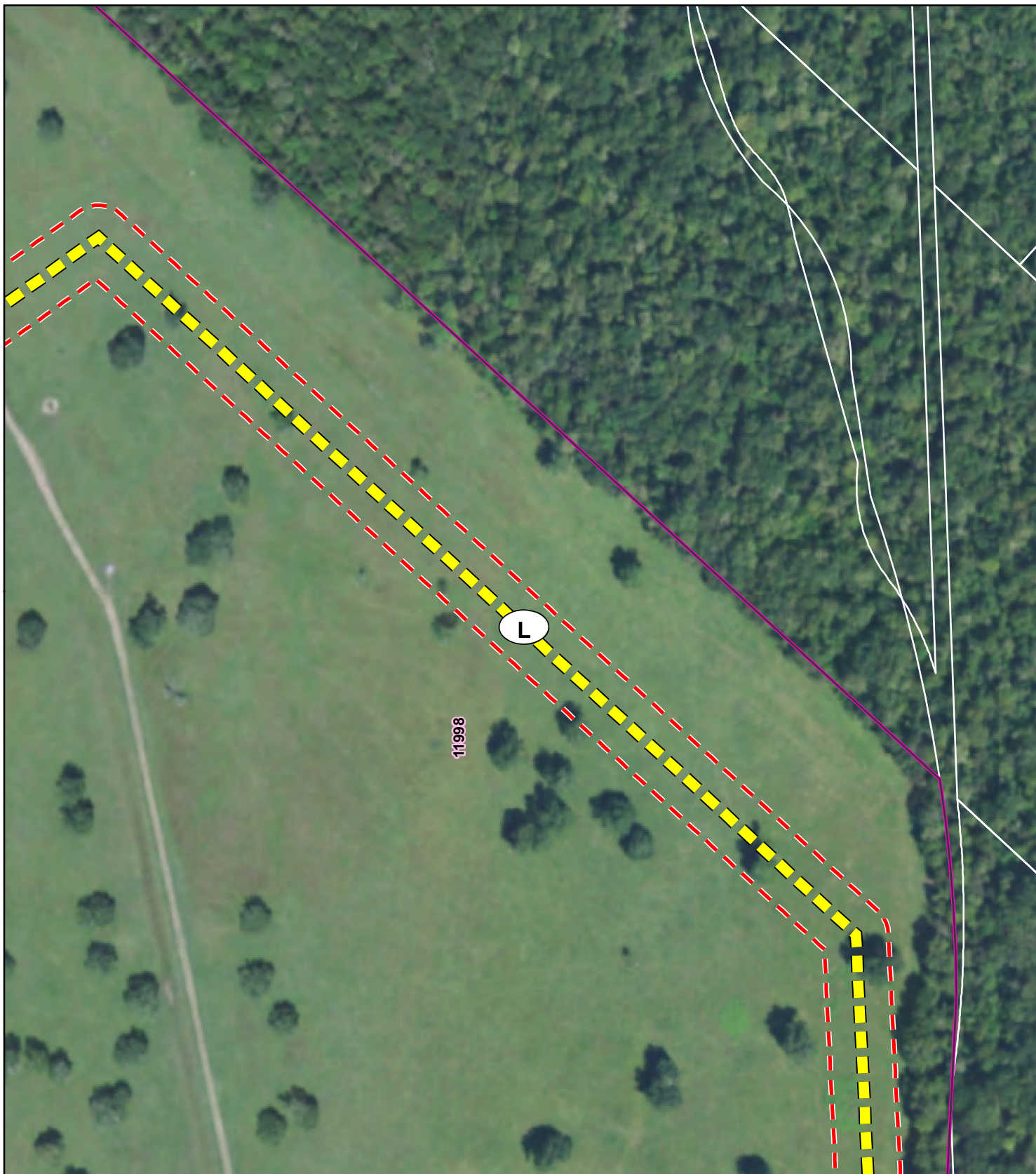
BAILEY TO JONES
CREEK PROJECT

**DIRECTLY AFFECTED
LANDOWNER MAPBOOK**

SHEET 37 OF 843



Date: 9/7/2018



Legend

-  Habitat Structure and Map ID
-  Proposed Transmission Line Segment and Node
-  Proposed Estimated Easement
-  Directly Affected Parcel
-  County Parcel
-  State Highway
-  FM Road
-  County / Local Road

0 100 200
Feet



BAILEY TO JONES
CREEK PROJECT

**DIRECTLY AFFECTED
LANDOWNER MAPBOOK**

SHEET 38 OF 843



Date: 9/7/2018



Legend



Habitable Structure and Map ID



Proposed Transmission Line Segment and Node



Proposed Estimated Easement



Directly Affected Parcel



County Parcel



State Highway



FM Road

County / Local Road

0 100 200
Feet



BAILEY TO JONES
CREEK PROJECT

**DIRECTLY AFFECTED
LANDOWNER MAPBOOK**

SHEET 39 OF 843



Date: 9/7/2018



Legend

- | | | | |
|---|---|---|---------------------|
|  | Habitat Structure and Map ID |  | County Parcel |
|  | Proposed Transmission Line Segment and Node |  | State Highway |
|  | Proposed Estimated Easement |  | FM Road |
|  | Directly Affected Parcel |  | County / Local Road |

0 100 200
Feet



BAILEY TO JONES
CREEK PROJECT

**DIRECTLY AFFECTED
LANDOWNER MAPBOOK**

SHEET 40 OF 843



Date: 9/7/2018



Legend

- | | | | |
|---|---|---|---------------------|
|  | Hhabitable Structure and Map ID |  | County Parcel |
|  | Proposed Transmission Line Segment and Node |  | State Highway |
|  | Proposed Estimated Easement |  | FM Road |
|  | Directly Affected Parcel |  | County / Local Road |

0 100 200
Feet



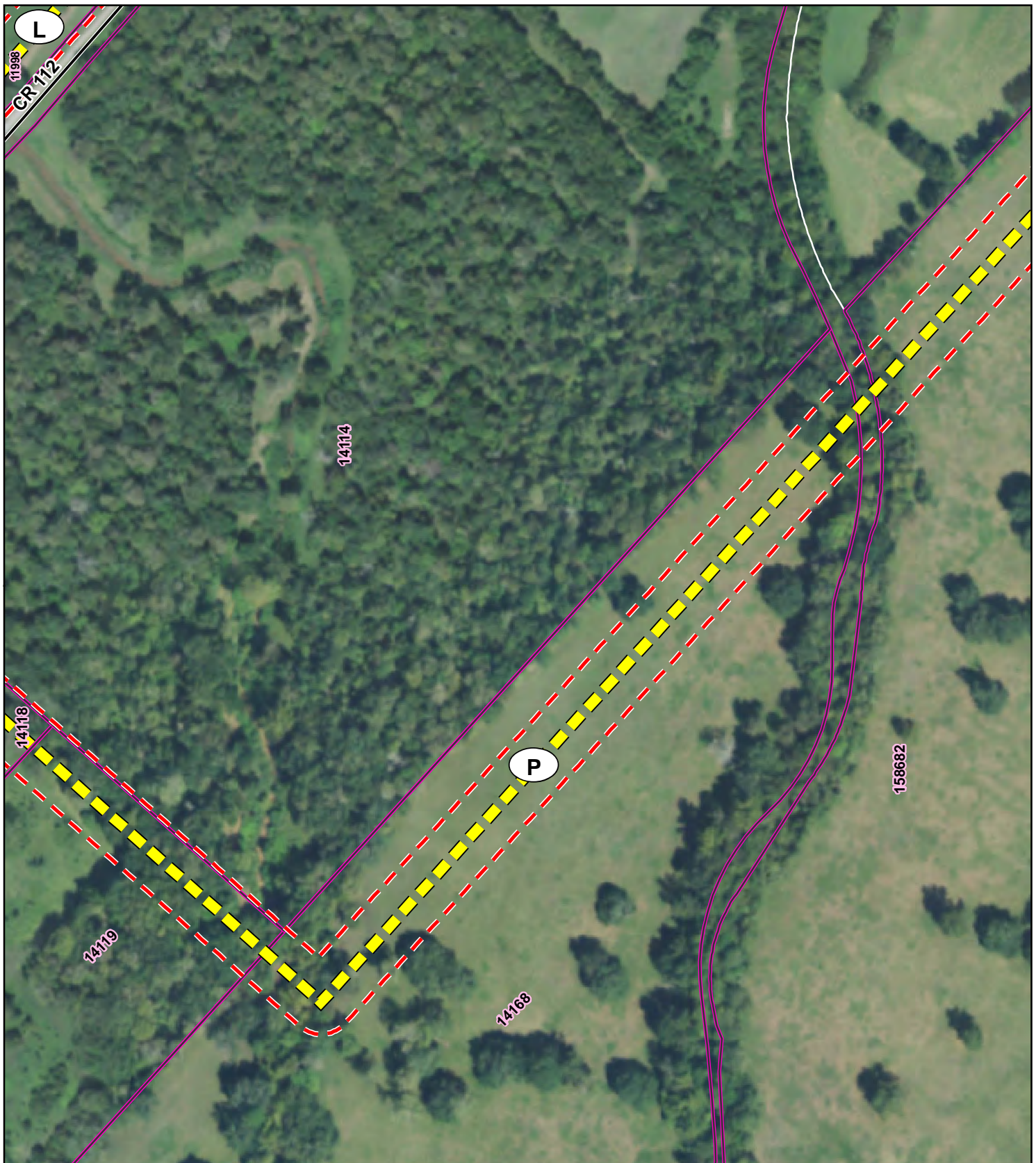
BAILEY TO JONES
CREEK PROJECT

**DIRECTLY AFFECTED
LANDOWNER MAPBOOK**

SHEET 41 OF 843



Date: 9/7/2018



Legend

- | | | | |
|---|---|---|---------------------|
|  | Habitat Structure and Map ID |  | County Parcel |
|  | Proposed Transmission Line Segment and Node |  | State Highway |
|  | Proposed Estimated Easement |  | FM Road |
|  | Directly Affected Parcel |  | County / Local Road |

0 100 200
Feet



BAILEY TO JONES
CREEK PROJECT

**DIRECTLY AFFECTED
LANDOWNER MAPBOOK**

SHEET 42 OF 843



Date: 9/7/2018



Legend



Habitable Structure and Map ID



Proposed Transmission Line Segment and Node



Proposed Estimated Easement



Directly Affected Parcel



County Parcel

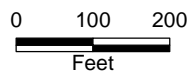


State Highway



FM Road


County / Local Road



BAILEY TO JONES
CREEK PROJECT

**DIRECTLY AFFECTED
LANDOWNER MAPBOOK**

SHEET 43 OF 843



Date: 9/7/2018



Legend



Habitable Structure and Map ID



Proposed Transmission Line Segment and Node



Proposed Estimated Easement



Directly Affected Parcel



County Parcel



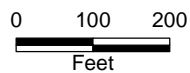
State Highway



FM Road



County / Local Road



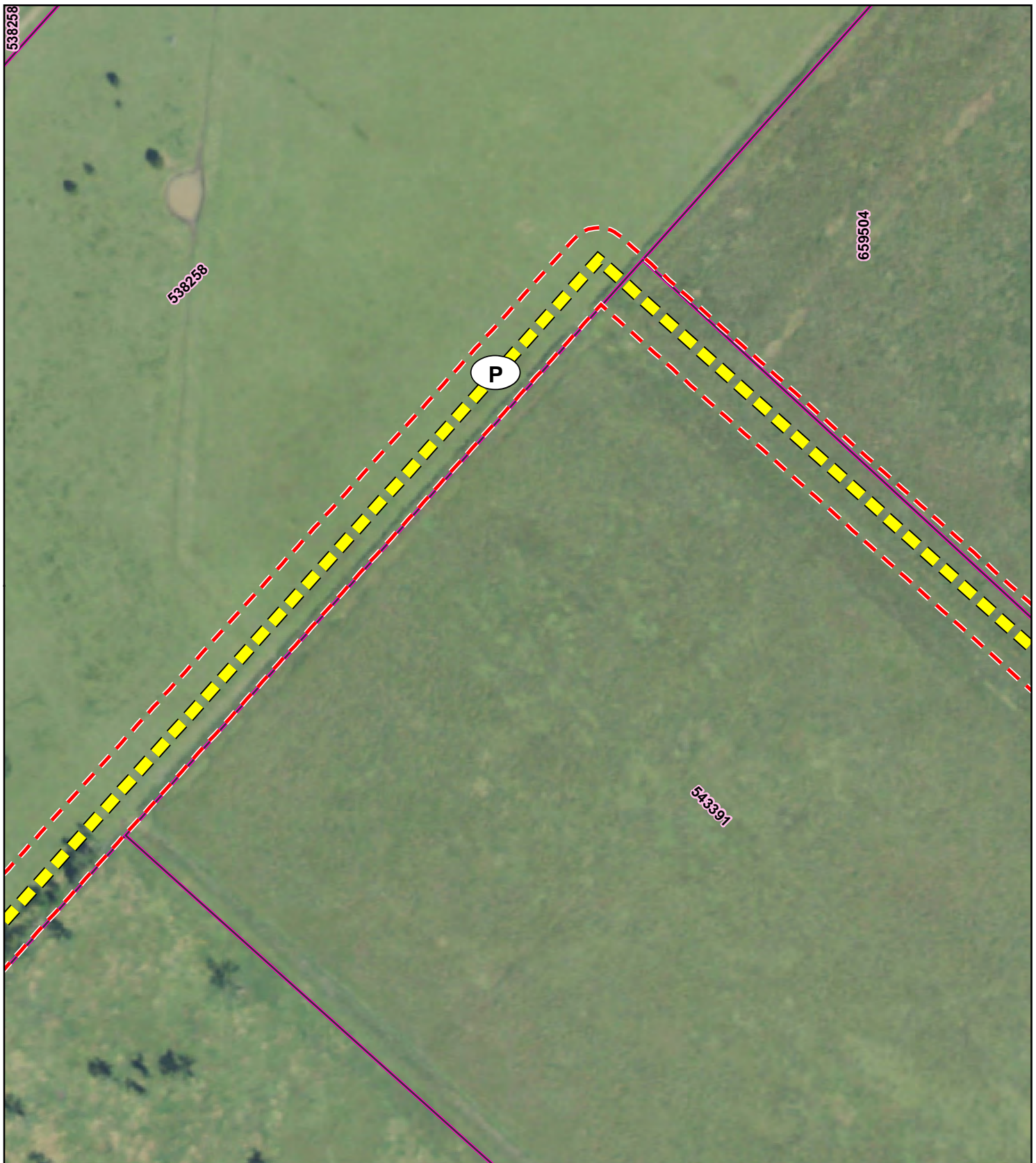
BAILEY TO JONES
CREEK PROJECT

**DIRECTLY AFFECTED
LANDOWNER MAPBOOK**

SHEET 44 OF 843



Date: 9/7/2018



Legend



Habitable Structure and Map ID



Proposed Transmission Line Segment and Node



Proposed Estimated Easement



Directly Affected Parcel



County Parcel



State Highway



FM Road

County / Local Road


0 100 200
Feet



BAILEY TO JONES
CREEK PROJECT

**DIRECTLY AFFECTED
LANDOWNER MAPBOOK**

SHEET 45 OF 843



Date: 9/7/2018



Legend



Habitable Structure and Map ID



Proposed Transmission Line Segment and Node



Proposed Estimated Easement



Directly Affected Parcel



County Parcel



State Highway



FM Road

County / Local Road


0 100 200
Feet



BAILEY TO JONES
CREEK PROJECT

**DIRECTLY AFFECTED
LANDOWNER MAPBOOK**

SHEET 46 OF 843



Date: 9/7/2018



Legend

- | | |
|---|---|
|  Habitable Structure and Map ID |  County Parcel |
|  Proposed Transmission Line Segment and Node |  State Highway |
|  Proposed Estimated Easement |  FM Road |
|  Directly Affected Parcel |  County / Local Road |

0 100 200
Feet



BAILEY TO JONES
CREEK PROJECT

**DIRECTLY AFFECTED
LANDOWNER MAPBOOK**

SHEET 47 OF 843



Date: 9/7/2018



Legend

- | | | | |
|--|---|--|---------------------|
| | Hhabitable Structure and Map ID | | County Parcel |
| | Proposed Transmission Line Segment and Node | | State Highway |
| | Proposed Estimated Easement | | FM Road |
| | Directly Affected Parcel | | County / Local Road |

0 100 200
Feet



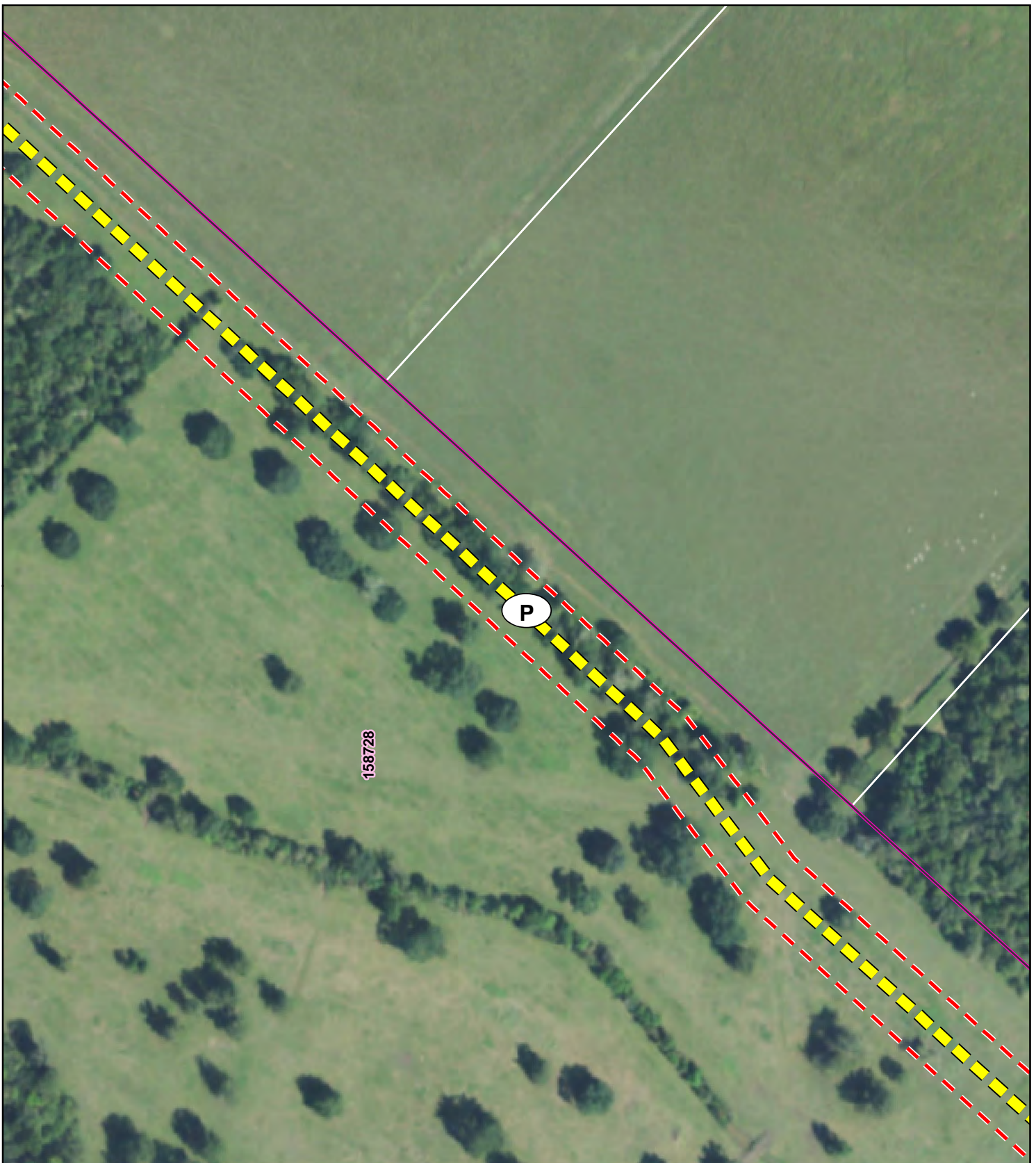
BAILEY TO JONES
CREEK PROJECT

**DIRECTLY AFFECTED
LANDOWNER MAPBOOK**

SHEET 48 OF 843



Date: 9/7/2018



Legend

- | | | | |
|---|---|---|---------------------|
|  | Habitable Structure and Map ID |  | County Parcel |
|  | Proposed Transmission Line Segment and Node |  | State Highway |
|  | Proposed Estimated Easement |  | FM Road |
|  | Directly Affected Parcel |  | County / Local Road |

0 100 200
Feet



BAILEY TO JONES
CREEK PROJECT

**DIRECTLY AFFECTED
LANDOWNER MAPBOOK**

SHEET 49 OF 843



Date: 9/7/2018



Legend



Habitable Structure and Map ID



Proposed Transmission Line Segment and Node



Proposed Estimated Easement



Directly Affected Parcel



County Parcel



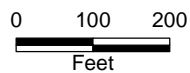
State Highway



FM Road



County / Local Road



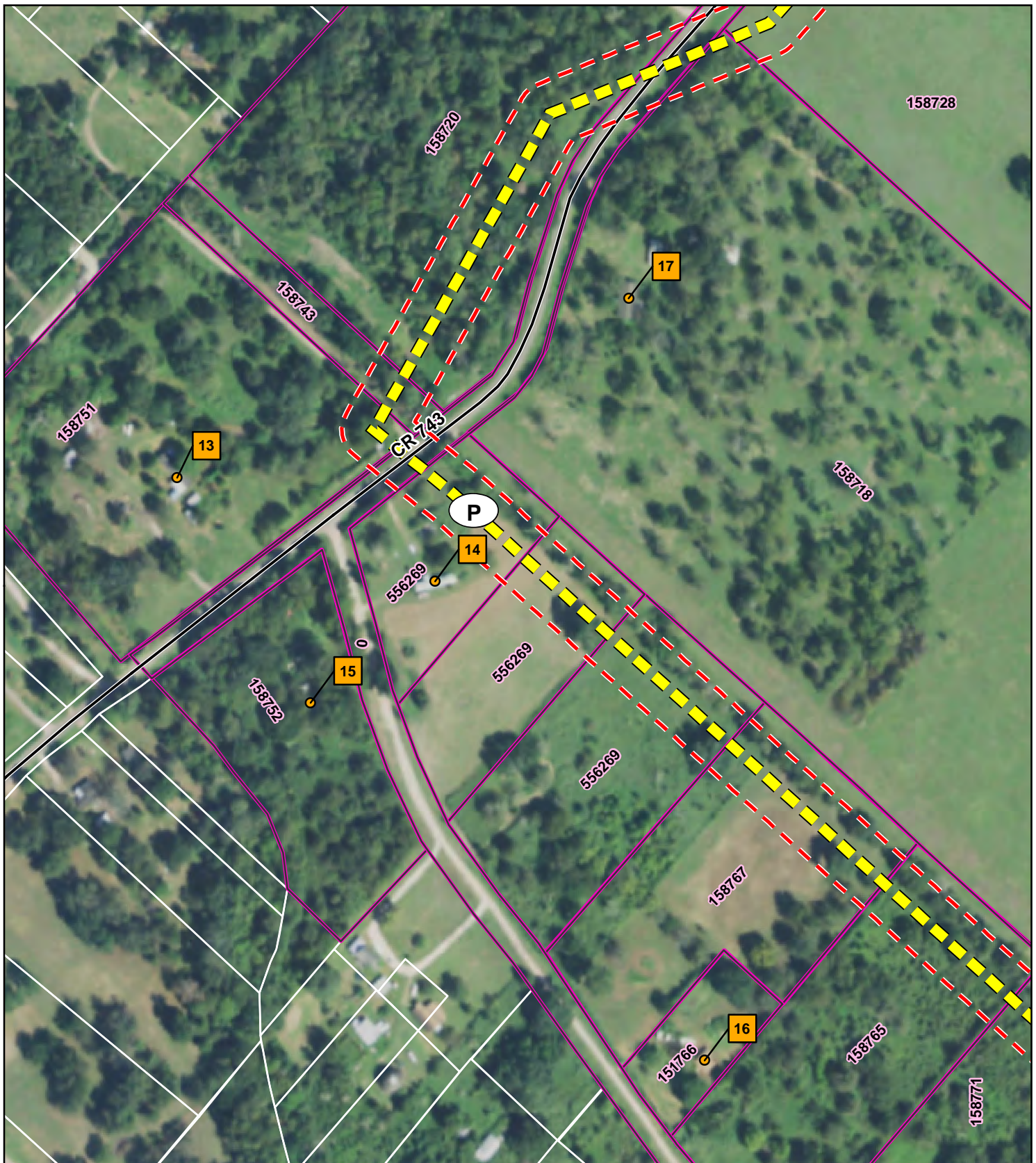
BAILEY TO JONES
CREEK PROJECT

**DIRECTLY AFFECTED
LANDOWNER MAPBOOK**

SHEET 50 OF 843



Date: 9/7/2018



Legend

- | | | | |
|---|---|---|---------------------|
|  | Habitable Structure and Map ID |  | County Parcel |
|  | Proposed Transmission Line Segment and Node |  | State Highway |
|  | Proposed Estimated Easement |  | FM Road |
|  | Directly Affected Parcel |  | County / Local Road |


0 100 200
Feet



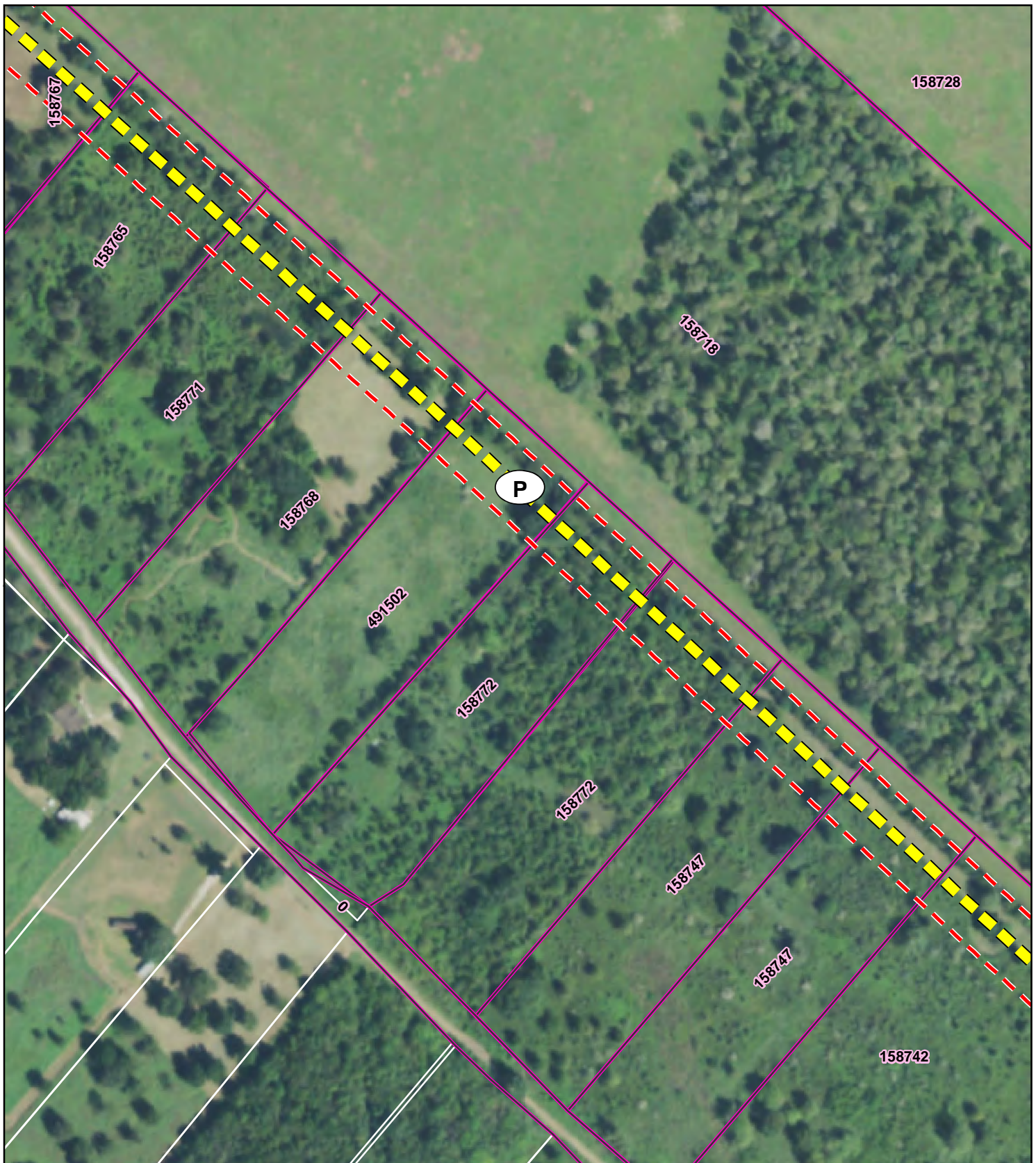
BAILEY TO JONES
CREEK PROJECT

**DIRECTLY AFFECTED
LANDOWNER MAPBOOK**

SHEET 51 OF 843



Date: 9/7/2018



Legend

- | | | | |
|---|---|---|---------------------|
|  | Habitable Structure and Map ID |  | County Parcel |
|  | Proposed Transmission Line Segment and Node |  | State Highway |
|  | Proposed Estimated Easement |  | FM Road |
|  | Directly Affected Parcel |  | County / Local Road |

0 100 200
Feet



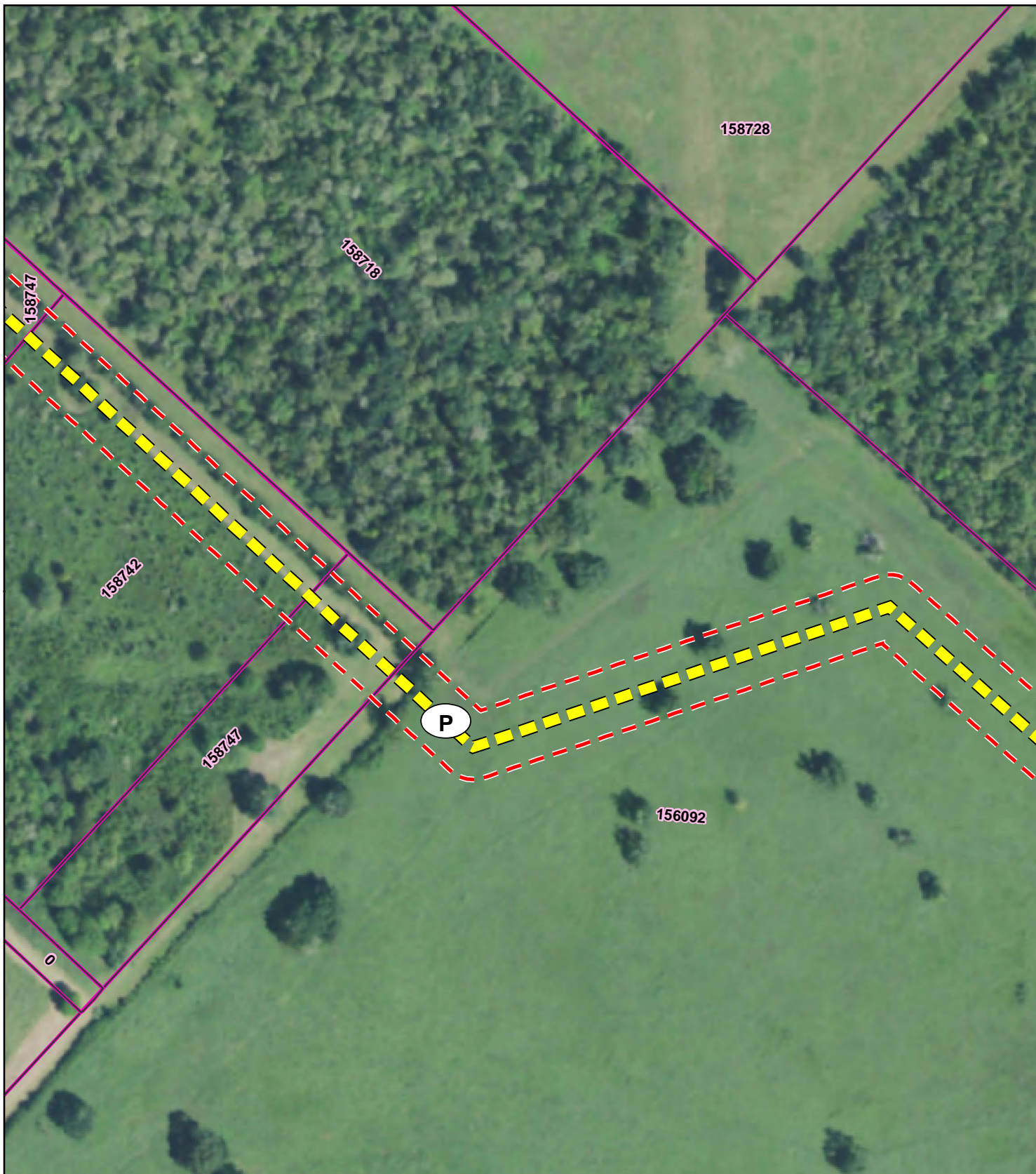
BAILEY TO JONES
CREEK PROJECT

**DIRECTLY AFFECTED
LANDOWNER MAPBOOK**

SHEET 52 OF 843



Date: 9/7/2018



Legend



Habitable Structure and Map ID



Proposed Transmission Line Segment and Node



Proposed Estimated Easement



Directly Affected Parcel



County Parcel

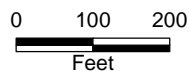


State Highway



FM Road


County / Local Road



BAILEY TO JONES
CREEK PROJECT

**DIRECTLY AFFECTED
LANDOWNER MAPBOOK**

SHEET 53 OF 843



Date: 9/7/2018



Legend



Habitable Structure and Map ID



Proposed Transmission Line Segment and Node



Proposed Estimated Easement



Directly Affected Parcel



County Parcel



State Highway



FM Road



County / Local Road


0 100 200
Feet



BAILEY TO JONES
CREEK PROJECT

**DIRECTLY AFFECTED
LANDOWNER MAPBOOK**

SHEET 54 OF 843



Date: 9/7/2018



Legend

- | | | | |
|---|---|---|---------------------|
|  | Habitat Structure and Map ID |  | County Parcel |
|  | Proposed Transmission Line Segment and Node |  | State Highway |
|  | Proposed Estimated Easement |  | FM Road |
|  | Directly Affected Parcel |  | County / Local Road |

0 100 200
Feet



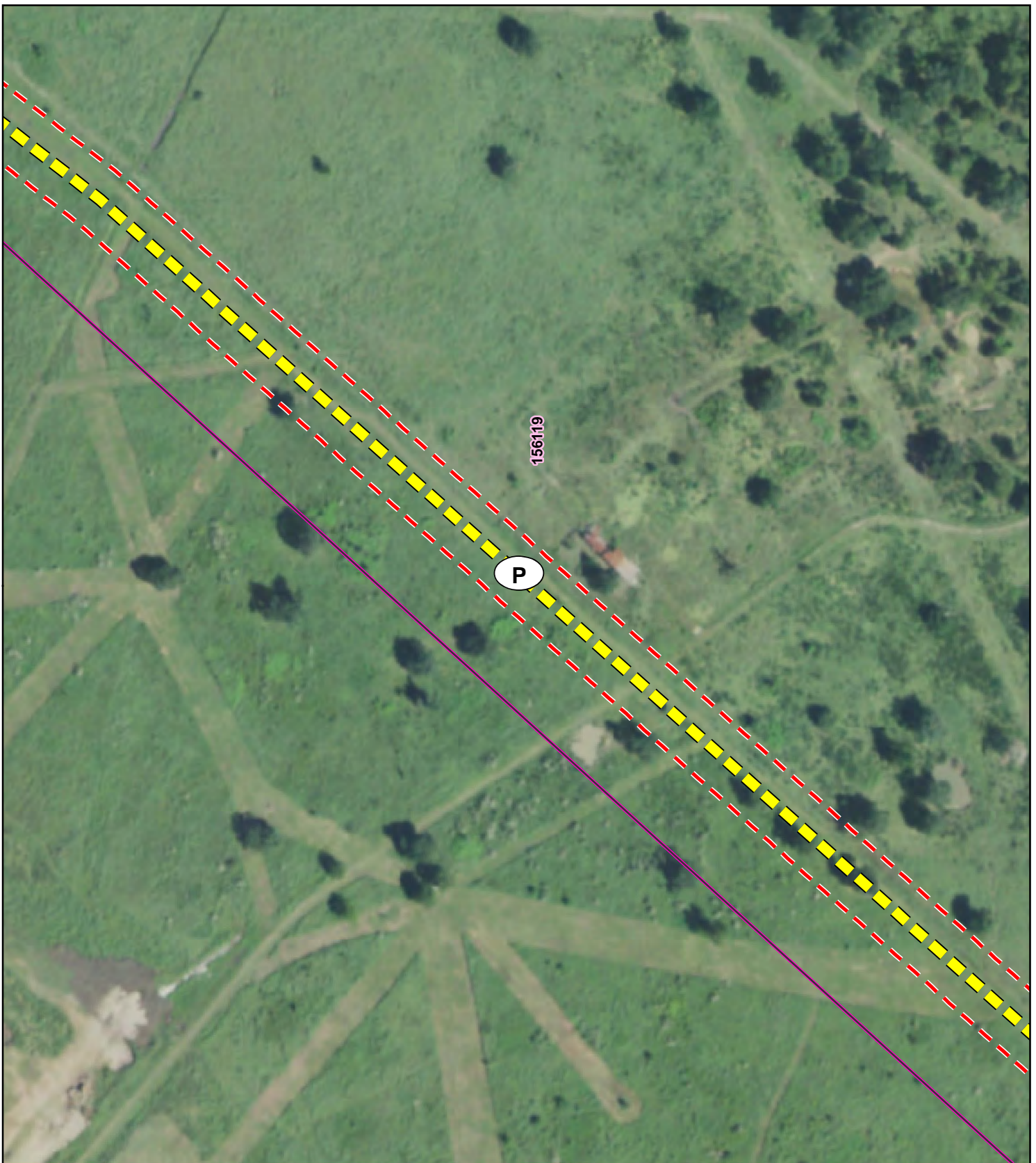
BAILEY TO JONES
CREEK PROJECT

**DIRECTLY AFFECTED
LANDOWNER MAPBOOK**

SHEET 55 OF 843



Date: 9/7/2018



Legend

- | | | | |
|---|---|---|---------------------|
|  | Habitable Structure and Map ID |  | County Parcel |
|  | Proposed Transmission Line Segment and Node |  | State Highway |
|  | Proposed Estimated Easement |  | FM Road |
|  | Directly Affected Parcel |  | County / Local Road |


0 100 200
Feet



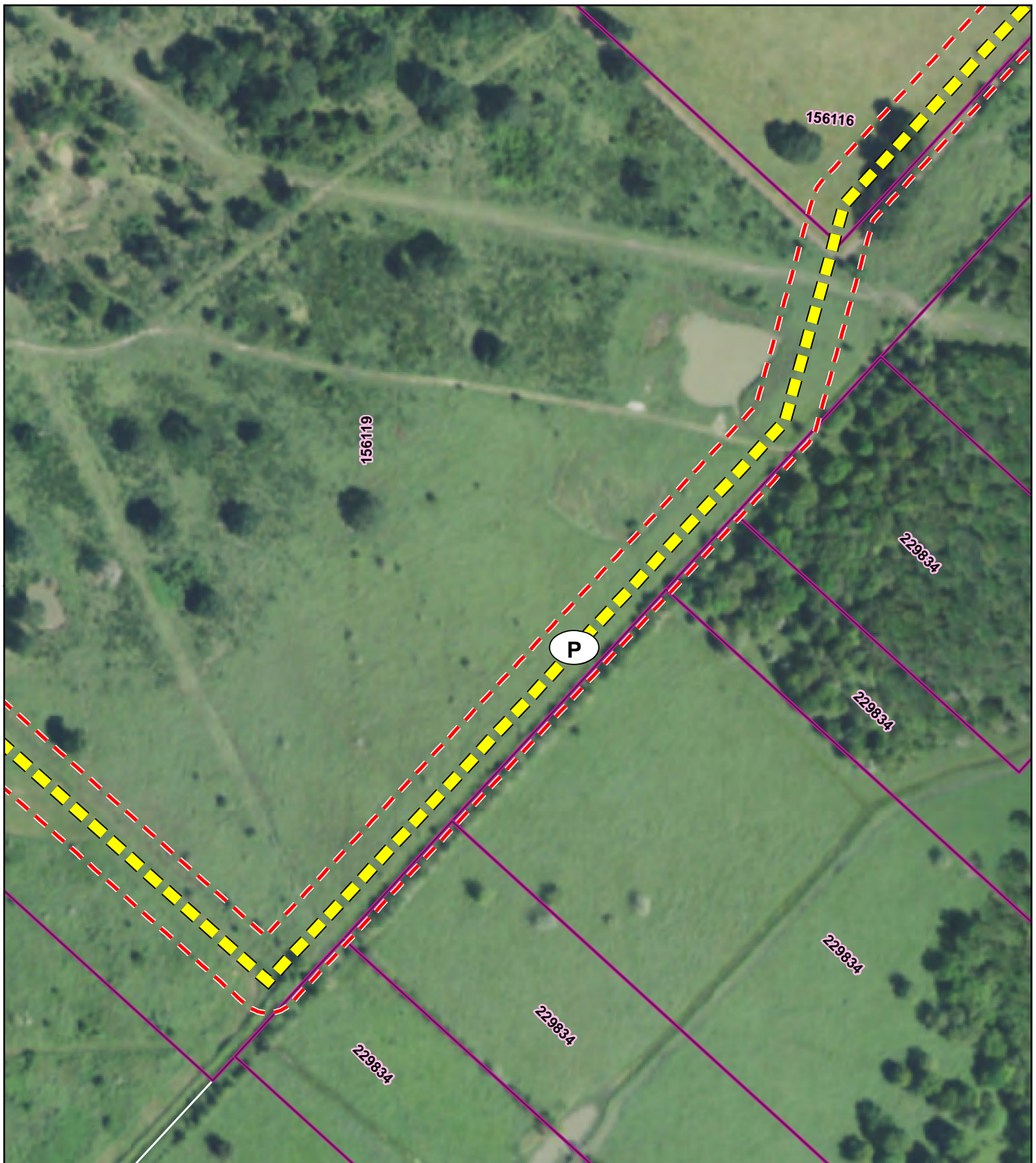
BAILEY TO JONES
CREEK PROJECT

**DIRECTLY AFFECTED
LANDOWNER MAPBOOK**

SHEET 56 OF 843



Date: 9/7/2018



Legend

- | | | | |
|---|---|---|---------------------|
|  | Hhabitable Structure and Map ID |  | County Parcel |
|  | Proposed Transmission Line Segment and Node |  | State Highway |
|  | Proposed Estimated Easement |  | FM Road |
|  | Directly Affected Parcel |  | County / Local Road |

0 100 200
Feet



BAILEY TO JONES
CREEK PROJECT

**DIRECTLY AFFECTED
LANDOWNER MAPBOOK**

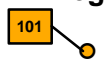







SHEET 57 OF 843



Date: 9/7/2018



Legend

- | | |
|---|---|
|  Habitable Structure and Map ID |  County Parcel |
|  Proposed Transmission Line Segment and Node |  State Highway |
|  Proposed Estimated Easement |  FM Road |
|  Directly Affected Parcel |  County / Local Road |


0 100 200
Feet



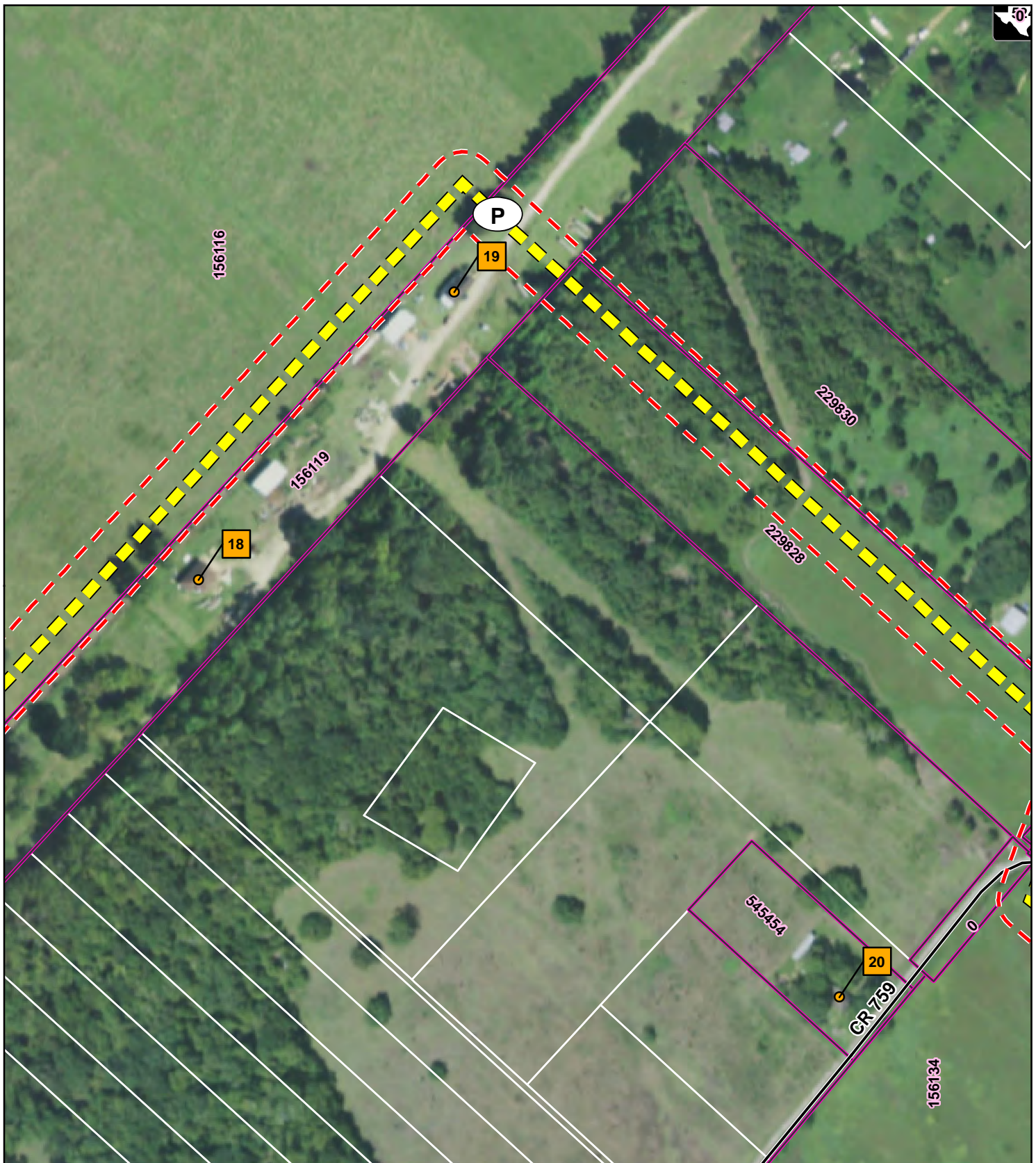
BAILEY TO JONES
CREEK PROJECT

**DIRECTLY AFFECTED
LANDOWNER MAPBOOK**

SHEET 58 OF 843



Date: 9/7/2018



Legend

-  Habitable Structure and Map ID
-  Proposed Transmission Line Segment and Node
-  Proposed Estimated Easement
-  Directly Affected Parcel
-  County Parcel
-  State Highway
-  FM Road
-  County / Local Road

0 100 200
Feet



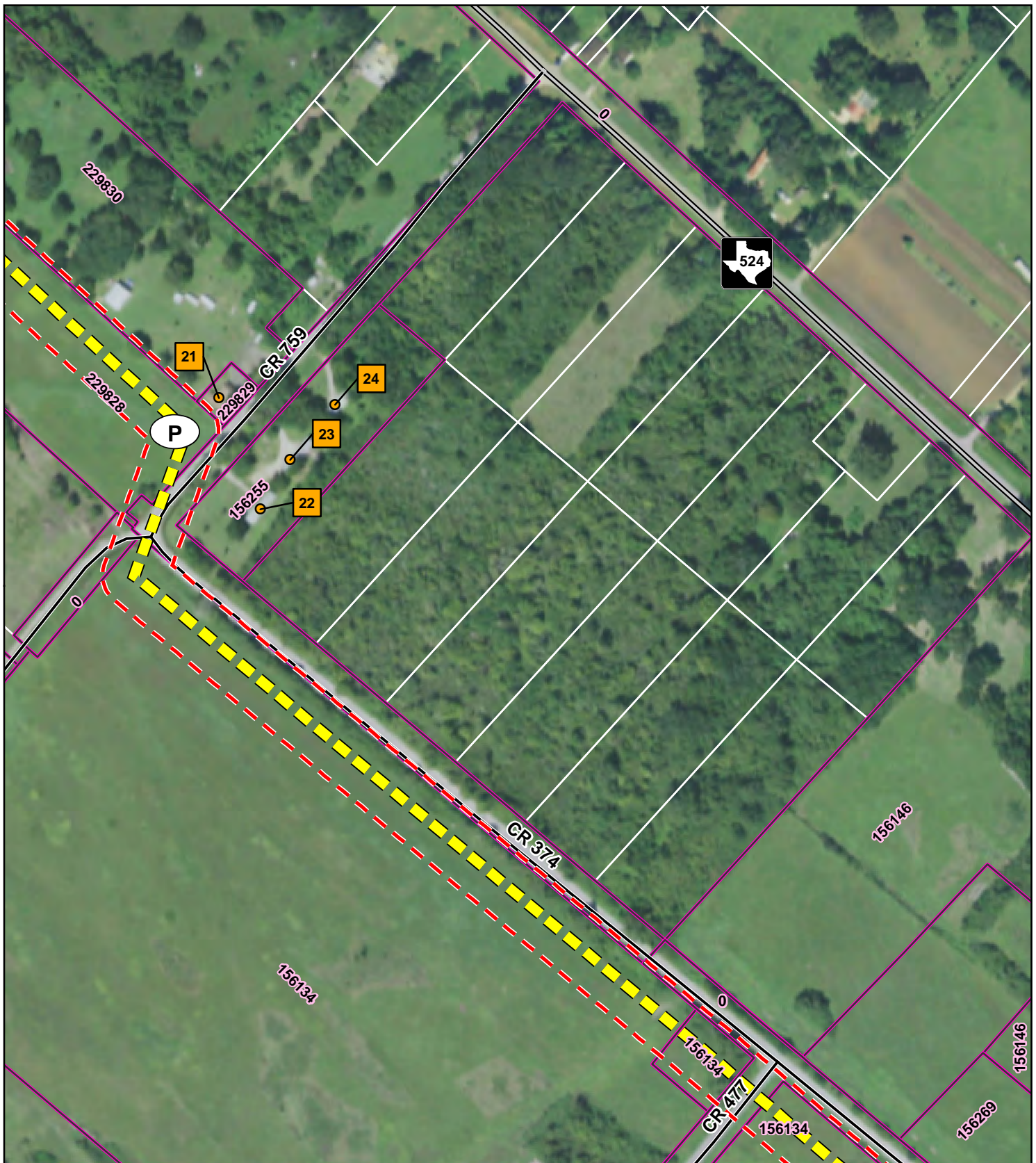
BAILEY TO JONES
CREEK PROJECT

**DIRECTLY AFFECTED
LANDOWNER MAPBOOK**

SHEET 59 OF 843



Date: 9/7/2018



Legend

- | | | | |
|---|---|---|---------------------|
|  | Habitable Structure and Map ID |  | County Parcel |
|  | Proposed Transmission Line Segment and Node |  | State Highway |
|  | Proposed Estimated Easement |  | FM Road |
|  | Directly Affected Parcel |  | County / Local Road |

0 100 200
Feet



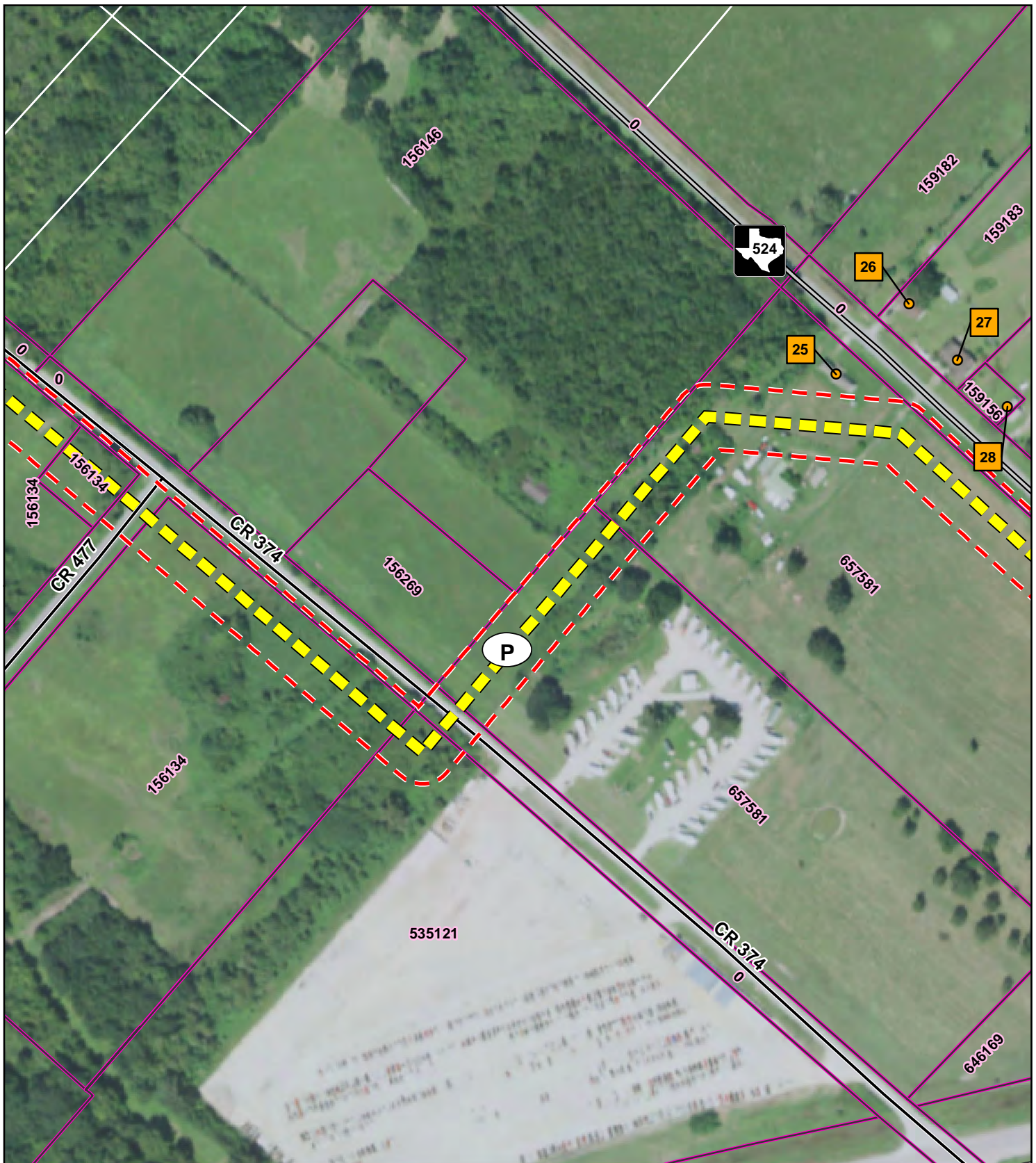
BAILEY TO JONES
CREEK PROJECT

**DIRECTLY AFFECTED
LANDOWNER MAPBOOK**

SHEET 60 OF 843



Date: 9/7/2018



Legend

- | | | | |
|---|---|---|---------------------|
|  | Habitable Structure and Map ID |  | County Parcel |
|  | Proposed Transmission Line Segment and Node |  | State Highway |
|  | Proposed Estimated Easement |  | FM Road |
|  | Directly Affected Parcel |  | County / Local Road |

0 100 200
Feet



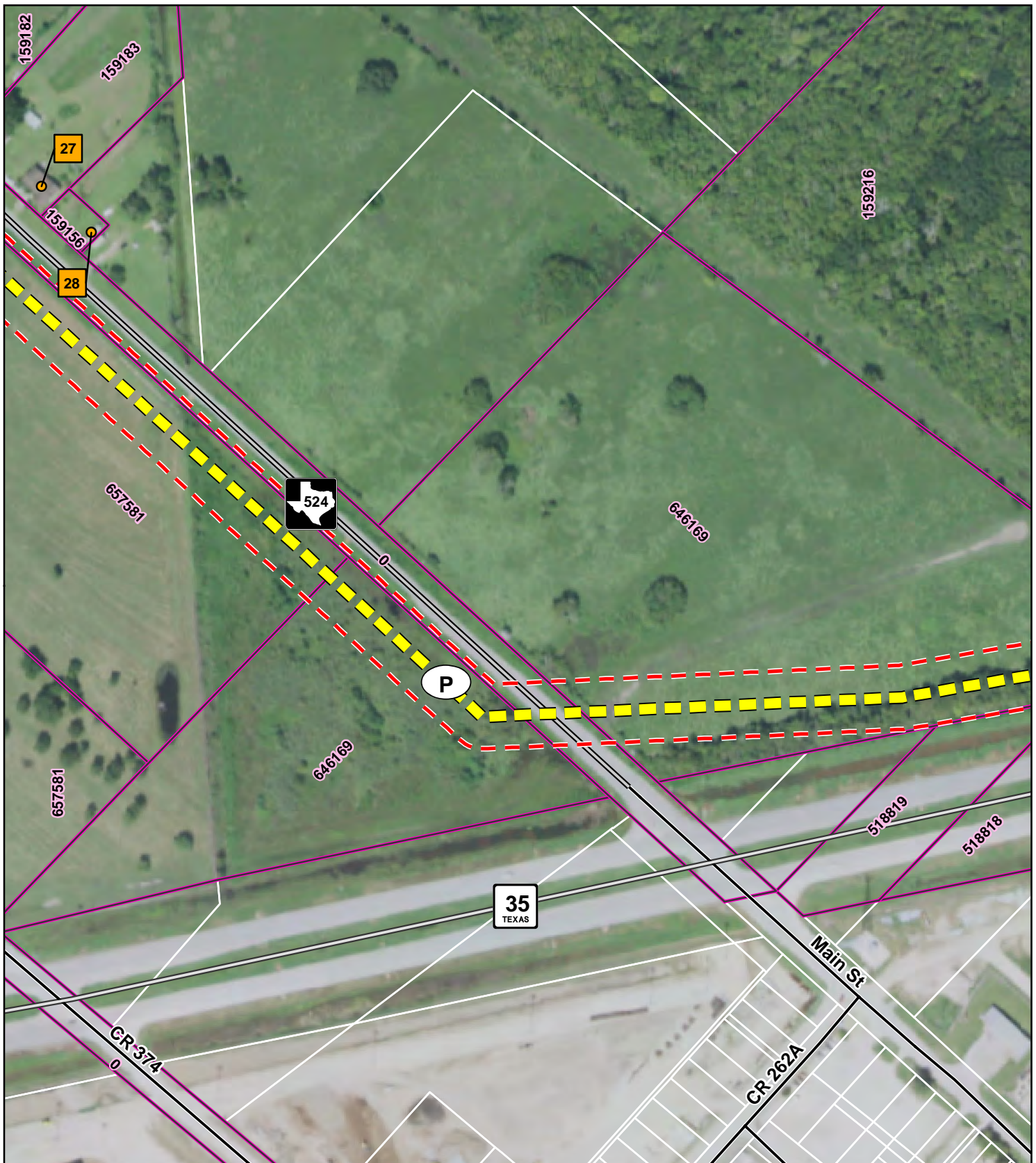
BAILEY TO JONES
CREEK PROJECT

**DIRECTLY AFFECTED
LANDOWNER MAPBOOK**

SHEET 61 OF 843



Date: 9/7/2018



Legend

- | | | | |
|---|---|---|---------------------|
|  | Hhabitable Structure and Map ID |  | County Parcel |
|  | Proposed Transmission Line Segment and Node |  | State Highway |
|  | Proposed Estimated Easement |  | FM Road |
|  | Directly Affected Parcel |  | County / Local Road |

0 100 200
Feet



BAILEY TO JONES
CREEK PROJECT

**DIRECTLY AFFECTED
LANDOWNER MAPBOOK**

SHEET 62 OF 843



Date: 9/7/2018



Legend



Habitable Structure and
Map ID



Proposed Transmission
Line Segment and Node



Proposed Estimated
Easement



Directly Affected Parcel



County Parcel



State Highway



FM Road



County / Local Road


0 100 200
Feet



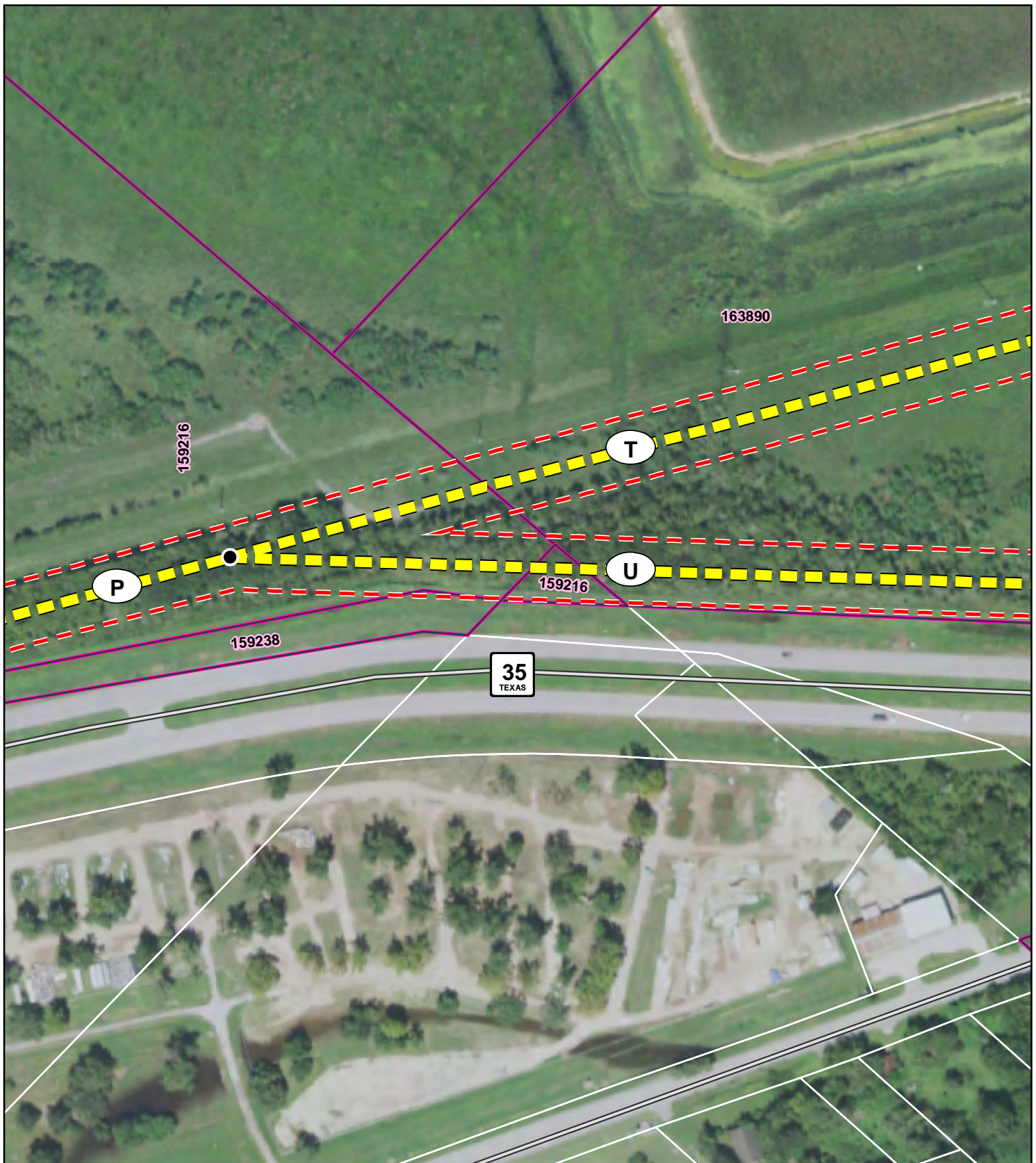
BAILEY TO JONES
CREEK PROJECT

**DIRECTLY AFFECTED
LANDOWNER MAPBOOK**

SHEET 63 OF 843



Date: 9/7/2018



Legend



Habitable Structure and
Map ID



Proposed Transmission
Line Segment and Node



Proposed Estimated
Easement



Directly Affected Parcel



County Parcel



State Highway



FM Road



County / Local Road

0 100 200
Feet



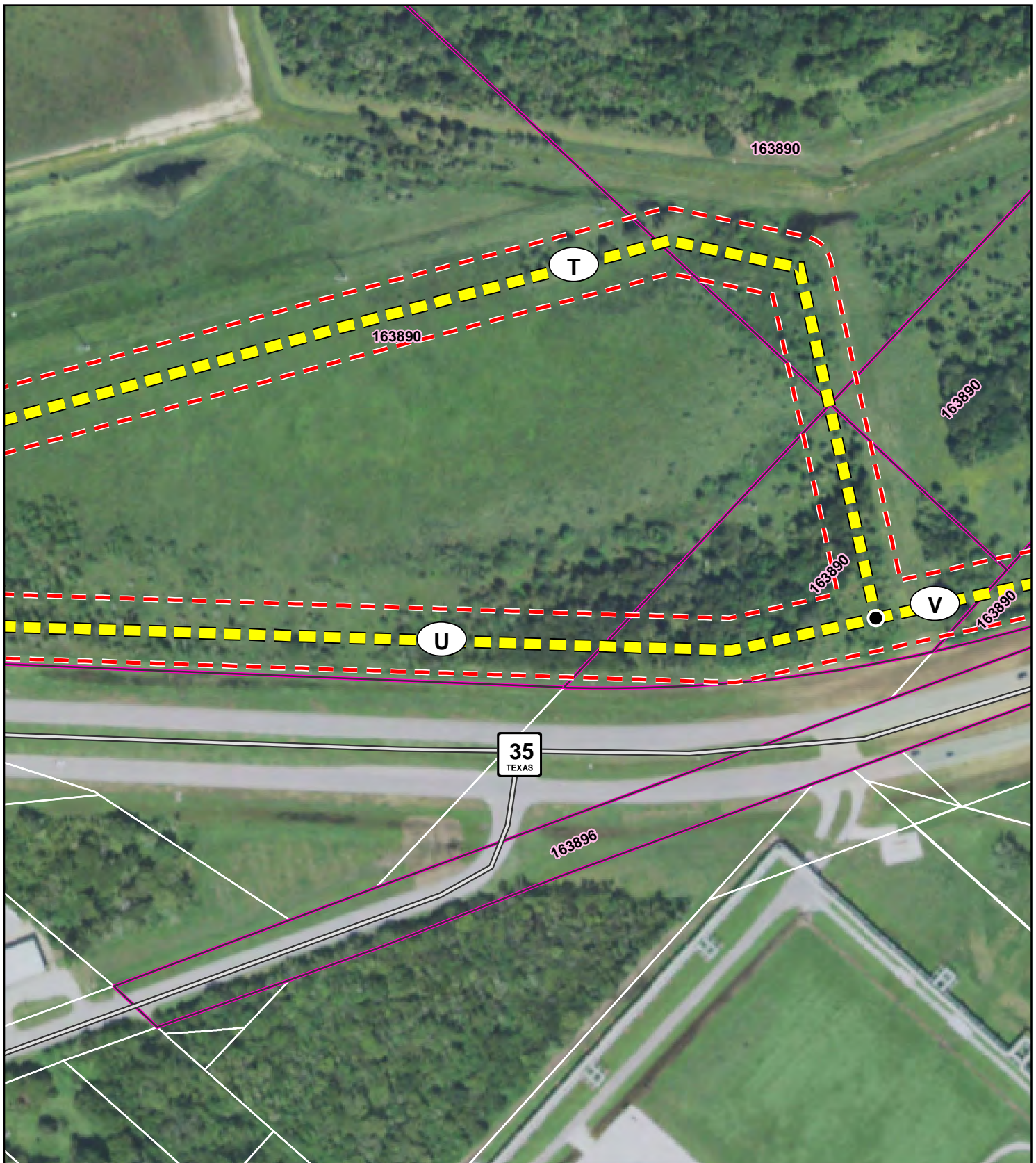
BAILEY TO JONES
CREEK PROJECT

**DIRECTLY AFFECTED
LANDOWNER MAPBOOK**

SHEET 64 OF 843



Date: 9/7/2018



Legend

- | | | | |
|---|---|---|---------------------|
|  | Hhabitable Structure and Map ID |  | County Parcel |
|  | Proposed Transmission Line Segment and Node |  | State Highway |
|  | Proposed Estimated Easement |  | FM Road |
|  | Directly Affected Parcel |  | County / Local Road |

0 100 200
Feet



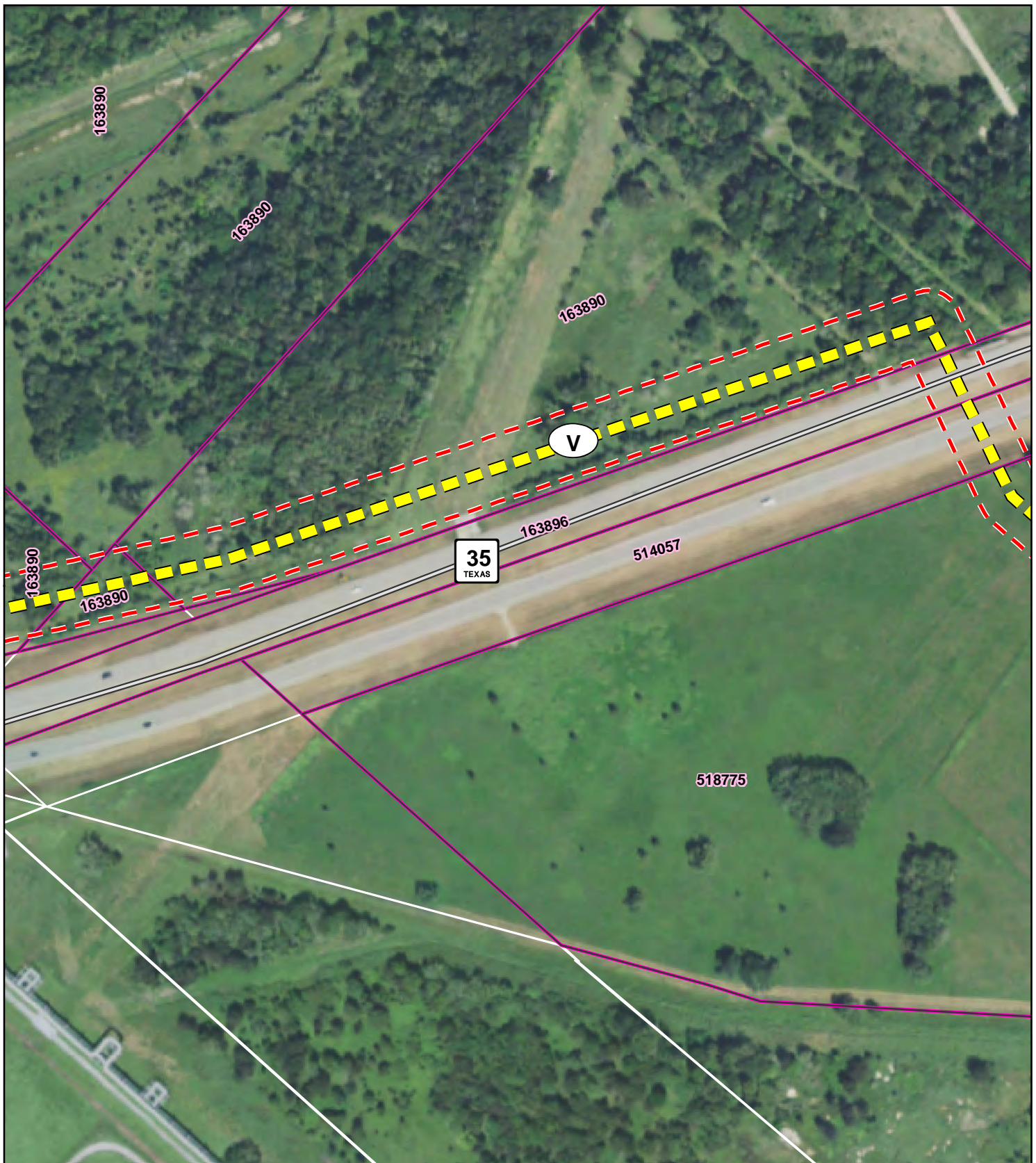
BAILEY TO JONES
CREEK PROJECT

**DIRECTLY AFFECTED
LANDOWNER MAPBOOK**

SHEET 65 OF 843



Date: 9/7/2018



Legend



Habitable Structure and
Map ID



Proposed Transmission
Line Segment and Node



Proposed Estimated
Easement



Directly Affected Parcel



County Parcel



State Highway



FM Road

County / Local Road


0 100 200
Feet



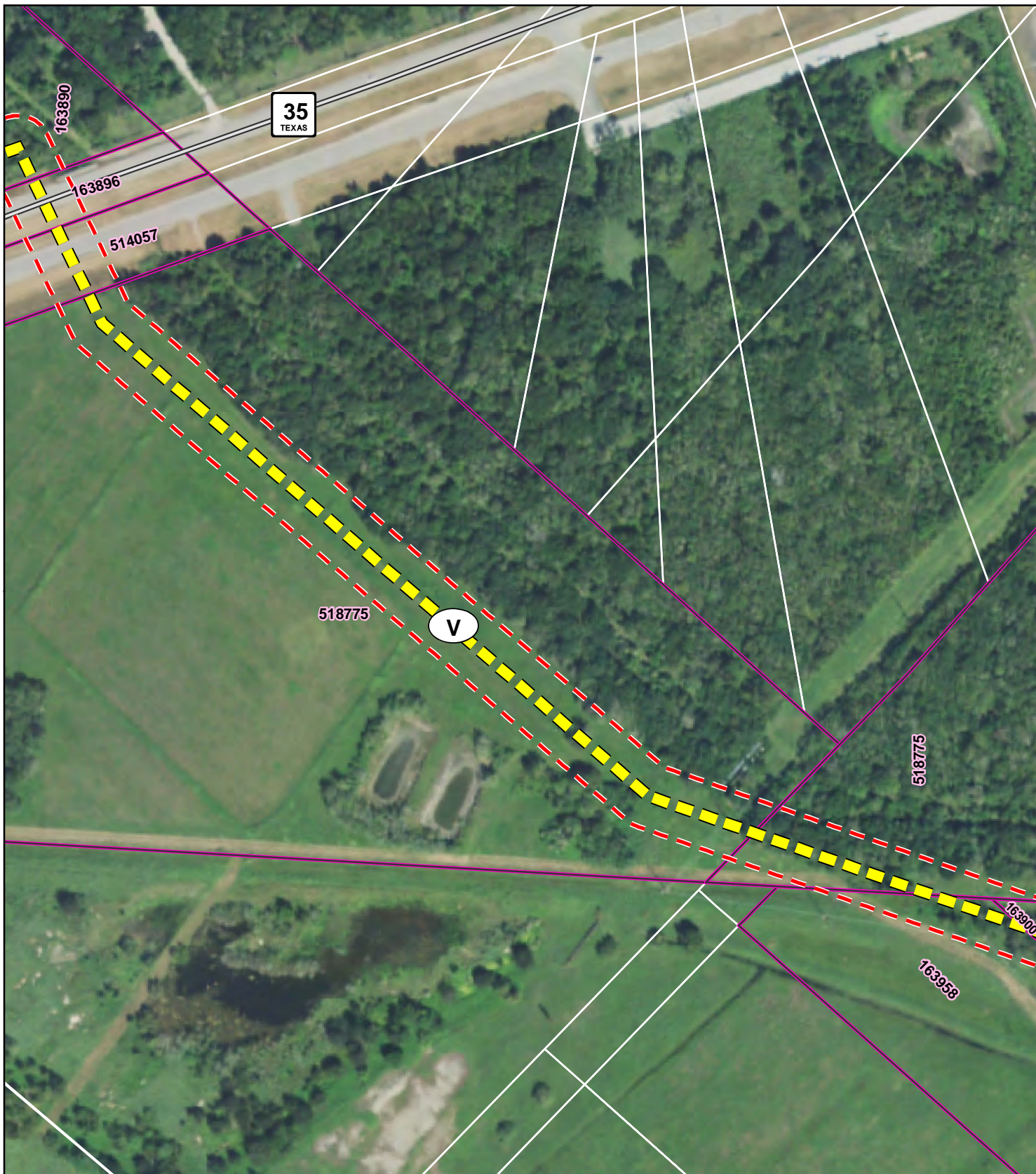
BAILEY TO JONES
CREEK PROJECT

**DIRECTLY AFFECTED
LANDOWNER MAPBOOK**

SHEET 66 OF 843



Date: 9/7/2018



Legend



Habitable Structure and Map ID



Proposed Transmission Line Segment and Node



Proposed Estimated Easement



Directly Affected Parcel



County Parcel



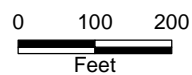
State Highway



FM Road




County / Local Road



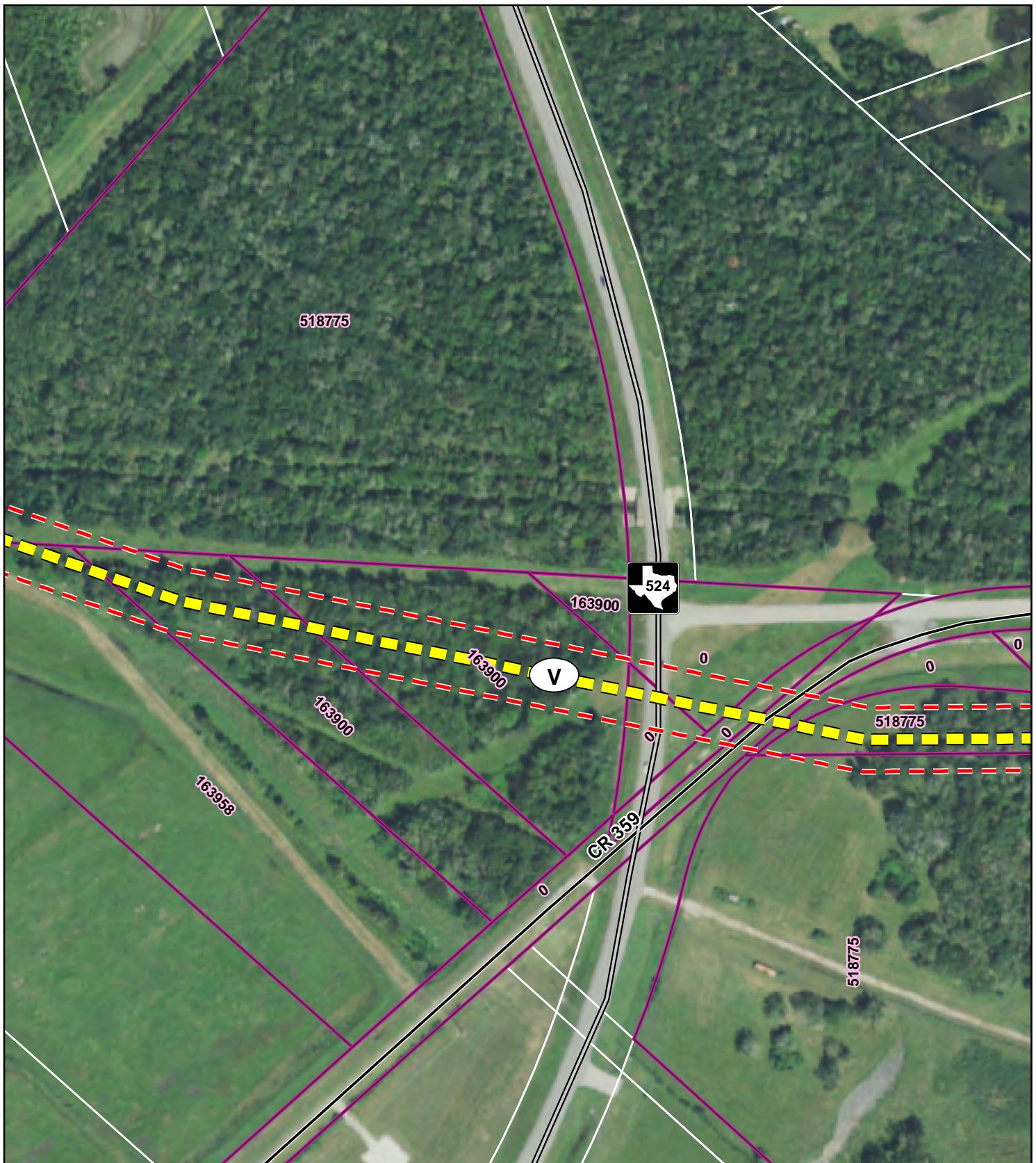
BAILEY TO JONES
CREEK PROJECT

**DIRECTLY AFFECTED
LANDOWNER MAPBOOK**

SHEET 67 OF 843



Date: 9/7/2018



Legend

-  Habitable Structure and Map ID
-  Proposed Transmission Line Segment and Node
-  Proposed Estimated Easement
-  Directly Affected Parcel
-  County Parcel
-  State Highway
-  FM Road
-  County / Local Road

0 100 200
Feet



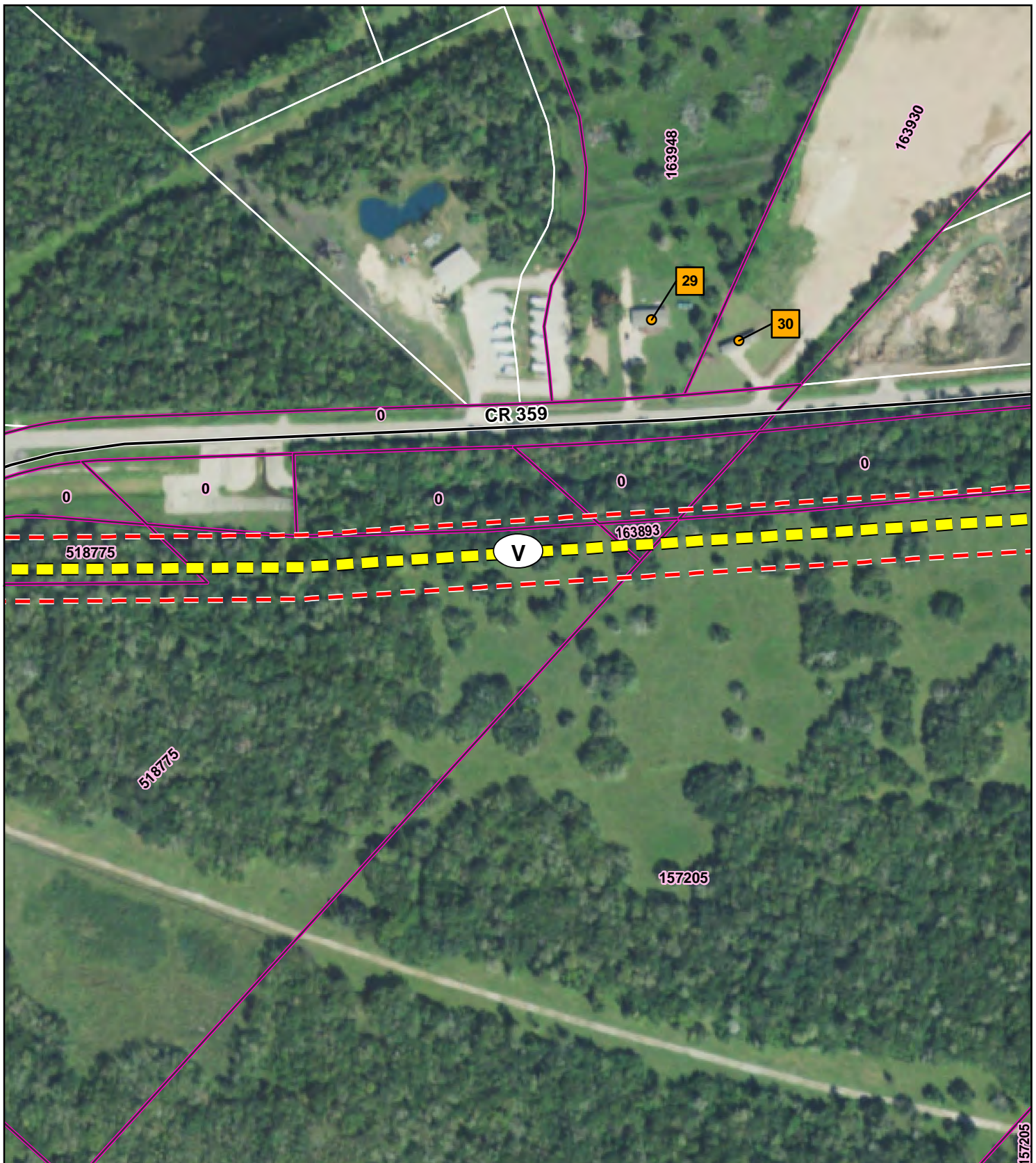
BAILEY TO JONES
CREEK PROJECT

**DIRECTLY AFFECTED
LANDOWNER MAPBOOK**

SHEET 68 OF 843



Date: 9/7/2018



Legend

- | | | | |
|--|---|--|---------------------|
| | Habitable Structure and Map ID | | County Parcel |
| | Proposed Transmission Line Segment and Node | | State Highway |
| | Proposed Estimated Easement | | FM Road |
| | Directly Affected Parcel | | County / Local Road |


0 100 200
Feet



BAILEY TO JONES
CREEK PROJECT

**DIRECTLY AFFECTED
LANDOWNER MAPBOOK**

SHEET 69 OF 843



Date: 9/7/2018



Legend



Habitable Structure and Map ID



Proposed Transmission Line Segment and Node



Proposed Estimated Easement



Directly Affected Parcel



County Parcel



State Highway



FM Road

County / Local Road


0 100 200
Feet



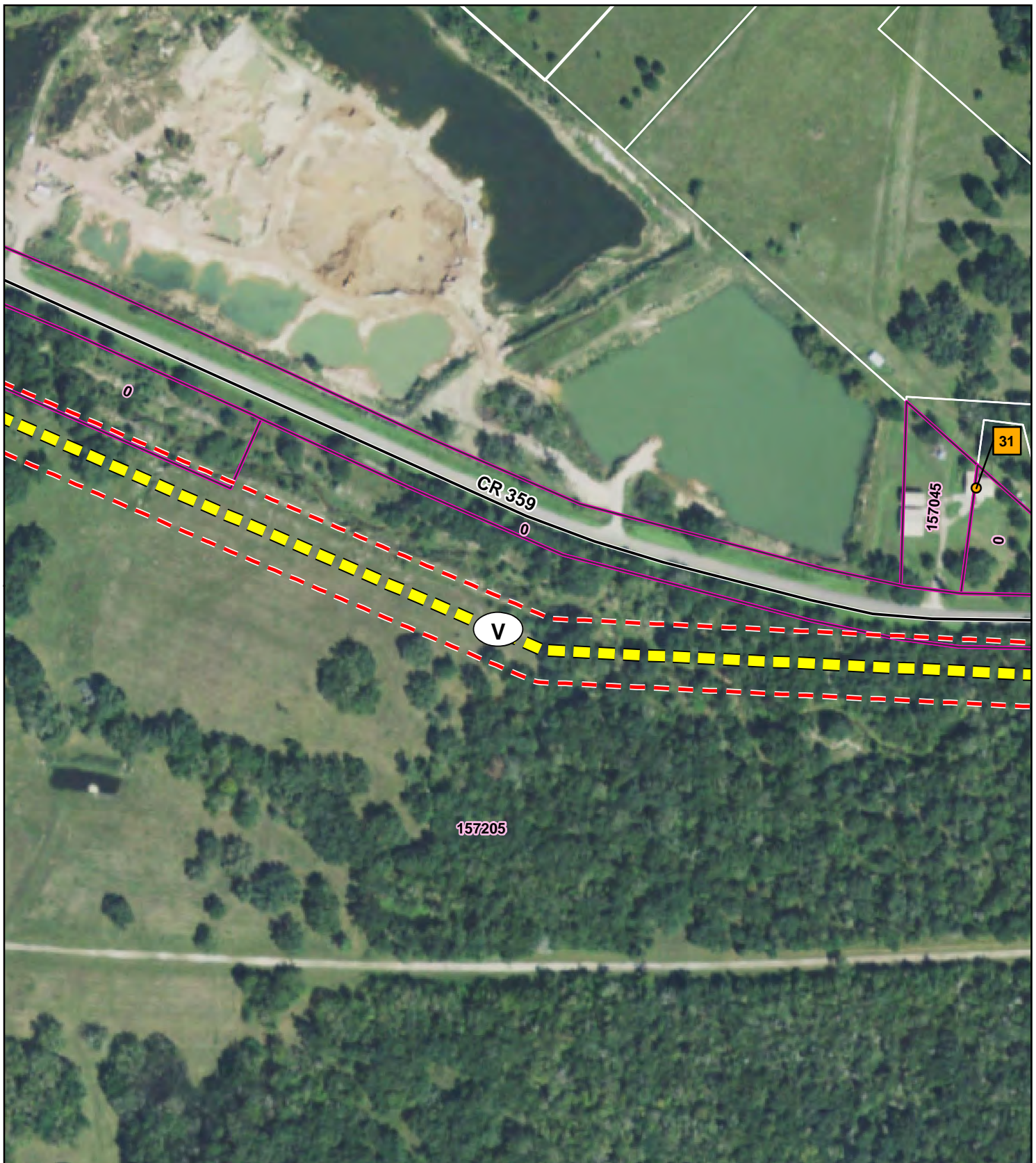
BAILEY TO JONES
CREEK PROJECT

**DIRECTLY AFFECTED
LANDOWNER MAPBOOK**

SHEET 70 OF 843



Date: 9/7/2018



Legend

- | | | | |
|--|---|--|---------------------|
| | Habitable Structure and Map ID | | County Parcel |
| | Proposed Transmission Line Segment and Node | | State Highway |
| | Proposed Estimated Easement | | FM Road |
| | Directly Affected Parcel | | County / Local Road |


0 100 200
Feet



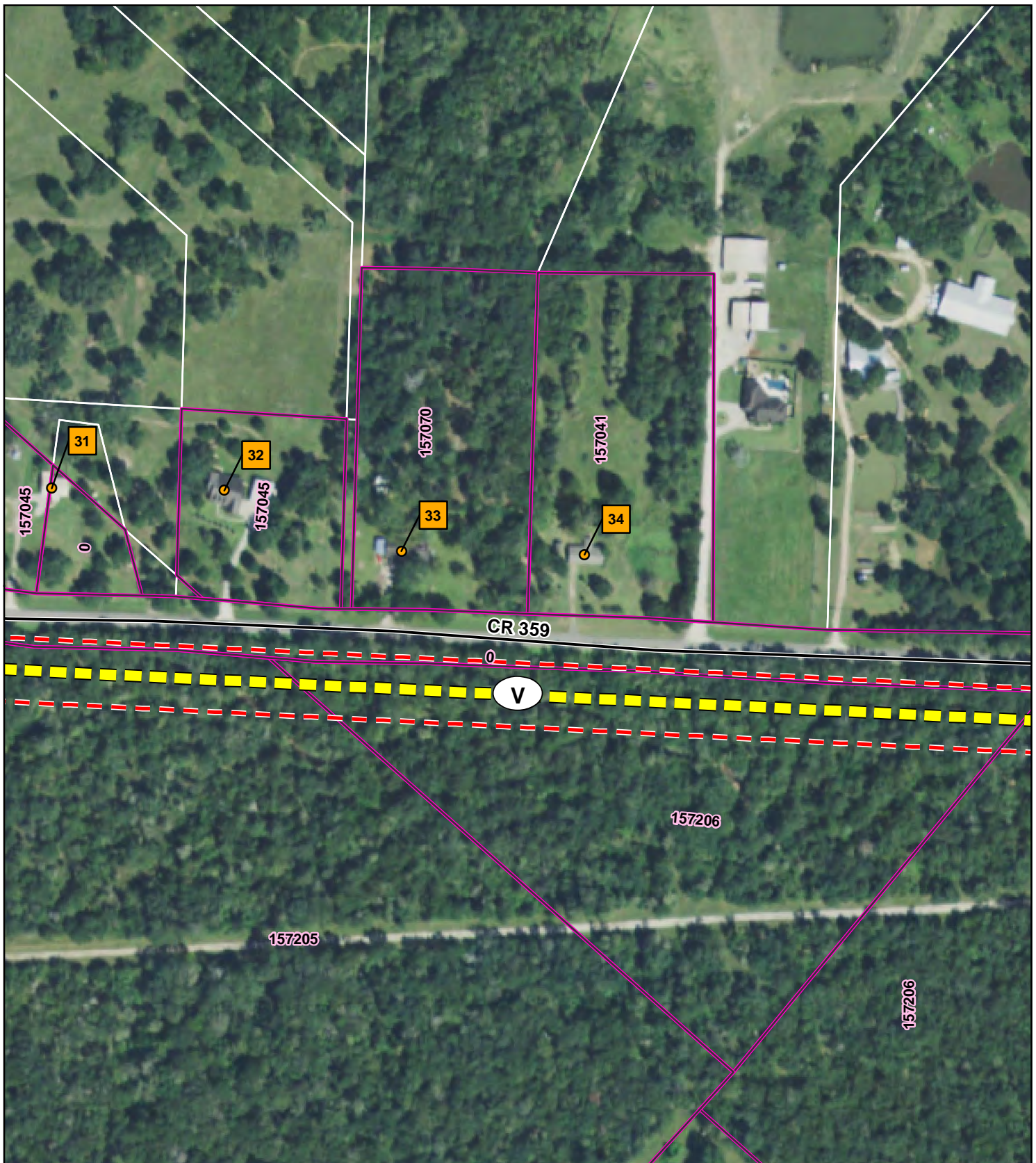
BAILEY TO JONES
CREEK PROJECT

**DIRECTLY AFFECTED
LANDOWNER MAPBOOK**

SHEET 71 OF 843



Date: 9/7/2018



Legend

- | | | | |
|---|---|---|---------------------|
|  | Habitable Structure and Map ID |  | County Parcel |
|  | Proposed Transmission Line Segment and Node |  | State Highway |
|  | Proposed Estimated Easement |  | FM Road |
|  | Directly Affected Parcel |  | County / Local Road |

0 100 200
Feet



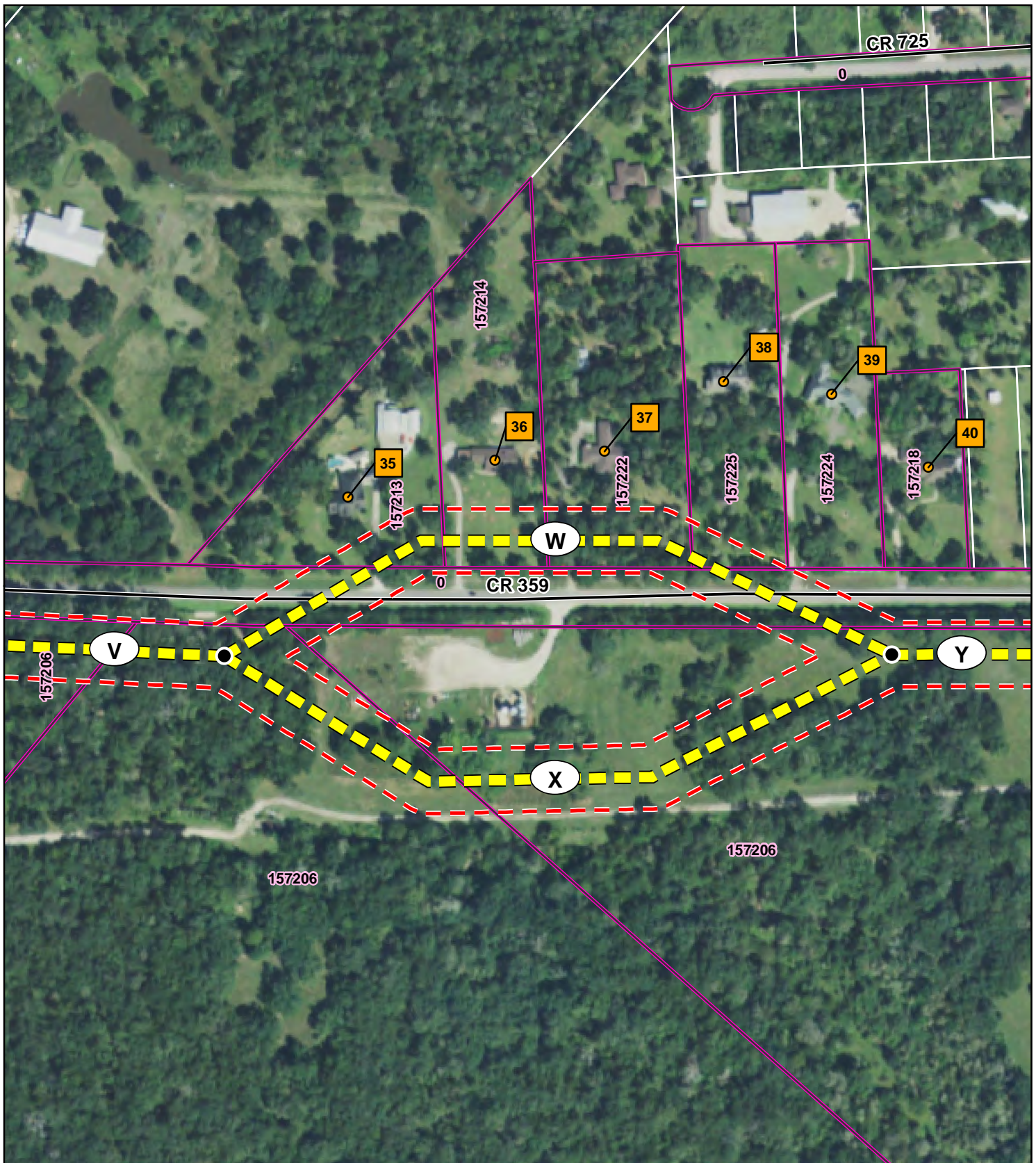
BAILEY TO JONES
CREEK PROJECT

**DIRECTLY AFFECTED
LANDOWNER MAPBOOK**

SHEET 72 OF 843



Date: 9/7/2018



Legend

- | | | | |
|---|---|---|---------------------|
|  | Habitable Structure and Map ID |  | County Parcel |
|  | Proposed Transmission Line Segment and Node |  | State Highway |
|  | Proposed Estimated Easement |  | FM Road |
|  | Directly Affected Parcel |  | County / Local Road |

0 100 200
Feet



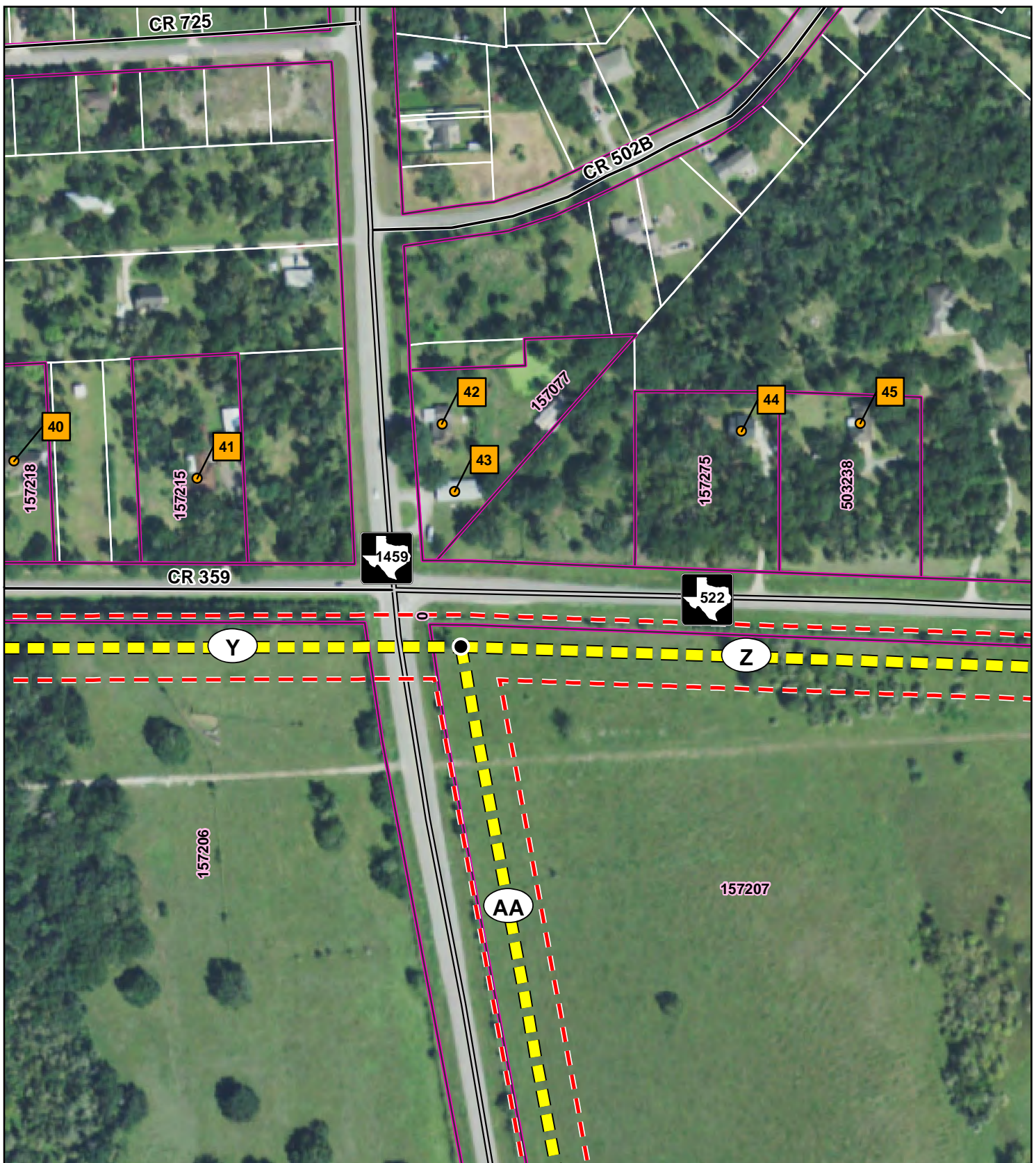
BAILEY TO JONES
CREEK PROJECT

**DIRECTLY AFFECTED
LANDOWNER MAPBOOK**

SHEET 73 OF 843



Date: 9/7/2018



Legend

-  Habitable Structure and Map ID
-  Proposed Transmission Line Segment and Node
-  Proposed Estimated Easement
-  Directly Affected Parcel
-  County Parcel
-  State Highway
-  FM Road
-  County / Local Road

0 100 200
Feet



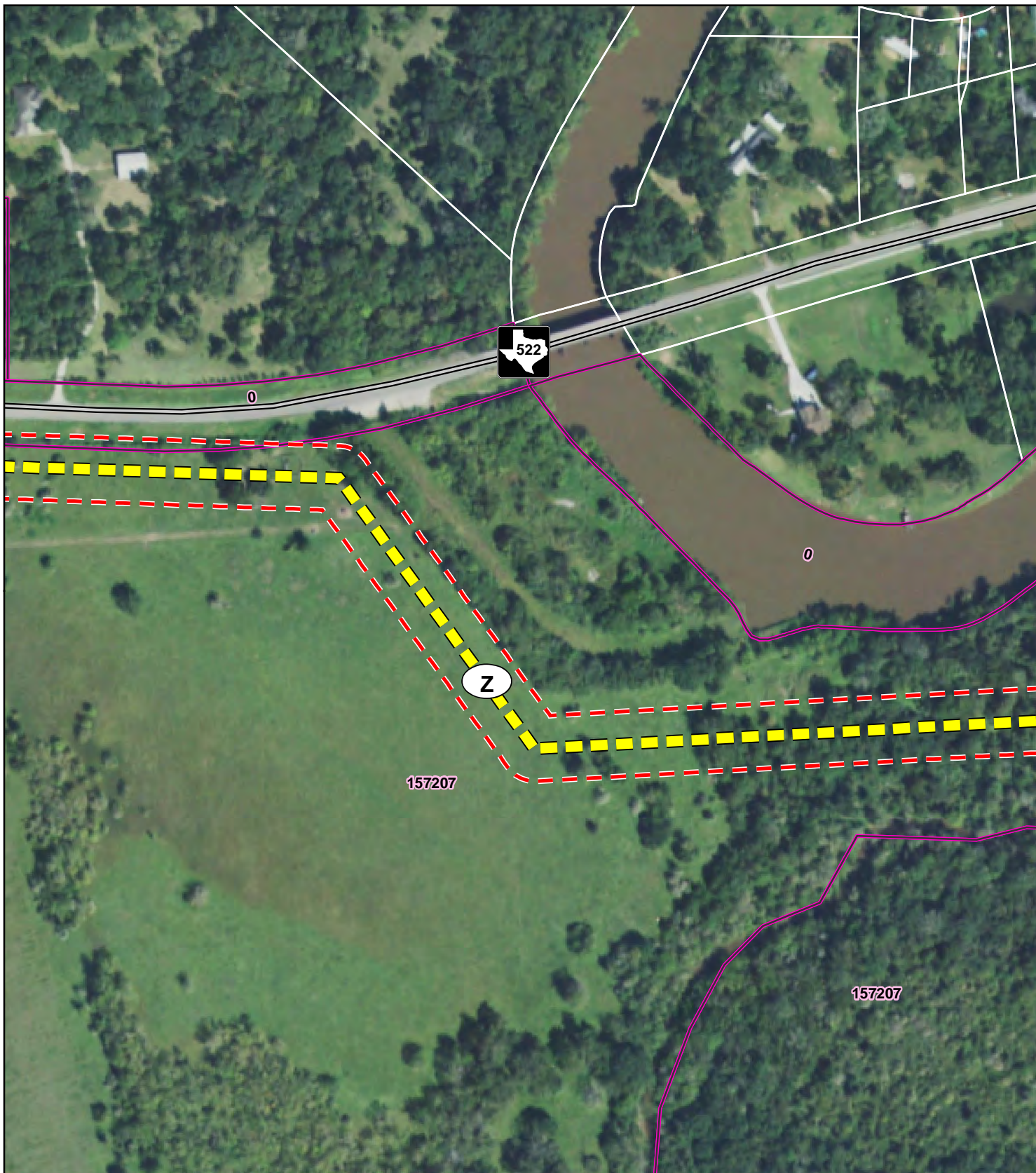
BAILEY TO JONES
CREEK PROJECT

**DIRECTLY AFFECTED
LANDOWNER MAPBOOK**

SHEET 74 OF 843



Date: 9/7/2018



Legend

- | | | | |
|---|---|---|---------------------|
|  | Habitable Structure and Map ID |  | County Parcel |
|  | Proposed Transmission Line Segment and Node |  | State Highway |
|  | Proposed Estimated Easement |  | FM Road |
|  | Directly Affected Parcel |  | County / Local Road |

0 100 200
Feet



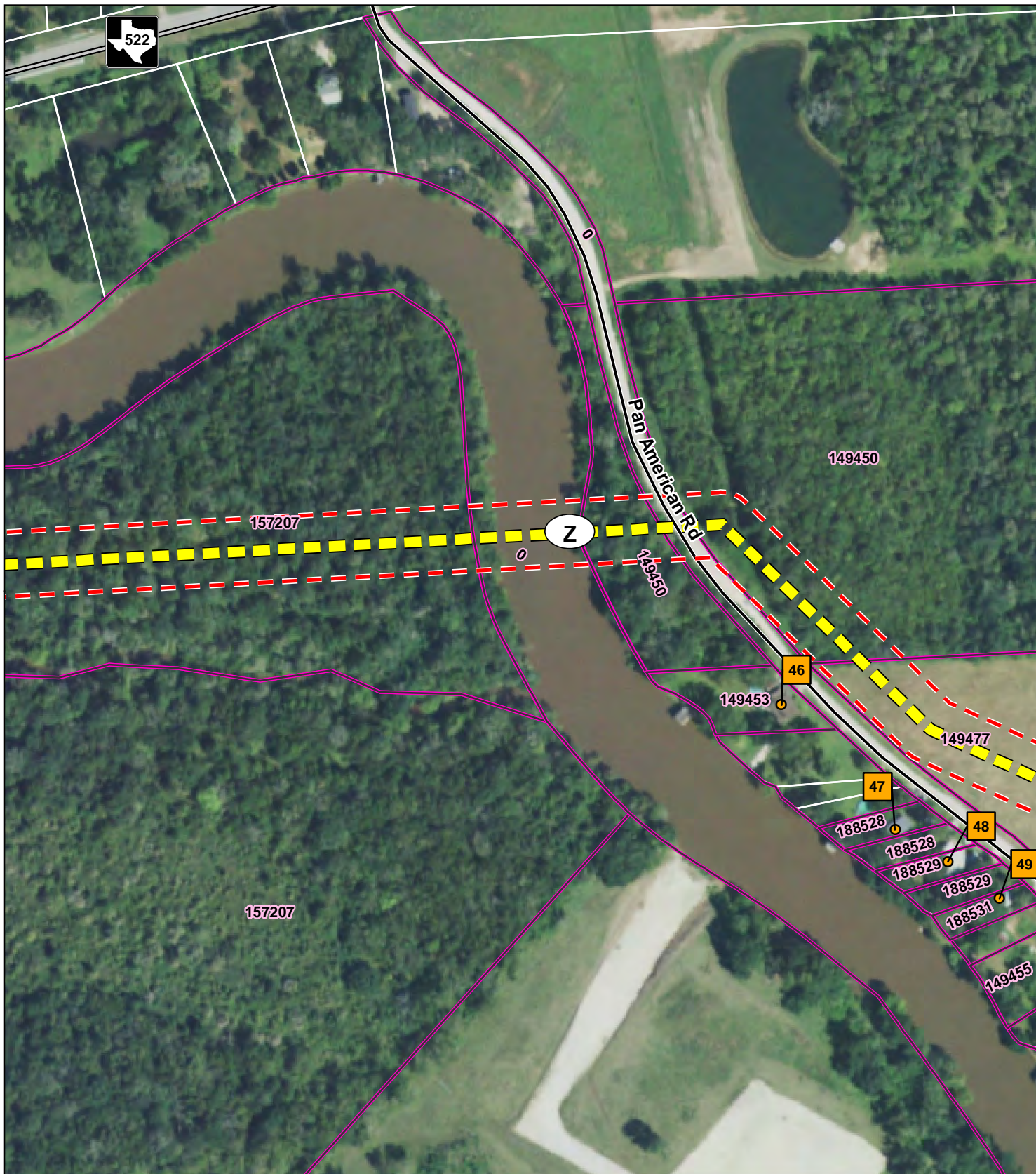
BAILEY TO JONES
CREEK PROJECT

**DIRECTLY AFFECTED
LANDOWNER MAPBOOK**

SHEET 75 OF 843



Date: 9/7/2018



Legend



Habitable Structure and Map ID



Proposed Transmission Line Segment and Node



Proposed Estimated Easement



Directly Affected Parcel



County Parcel



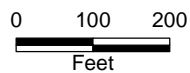
State Highway



FM Road



County / Local Road



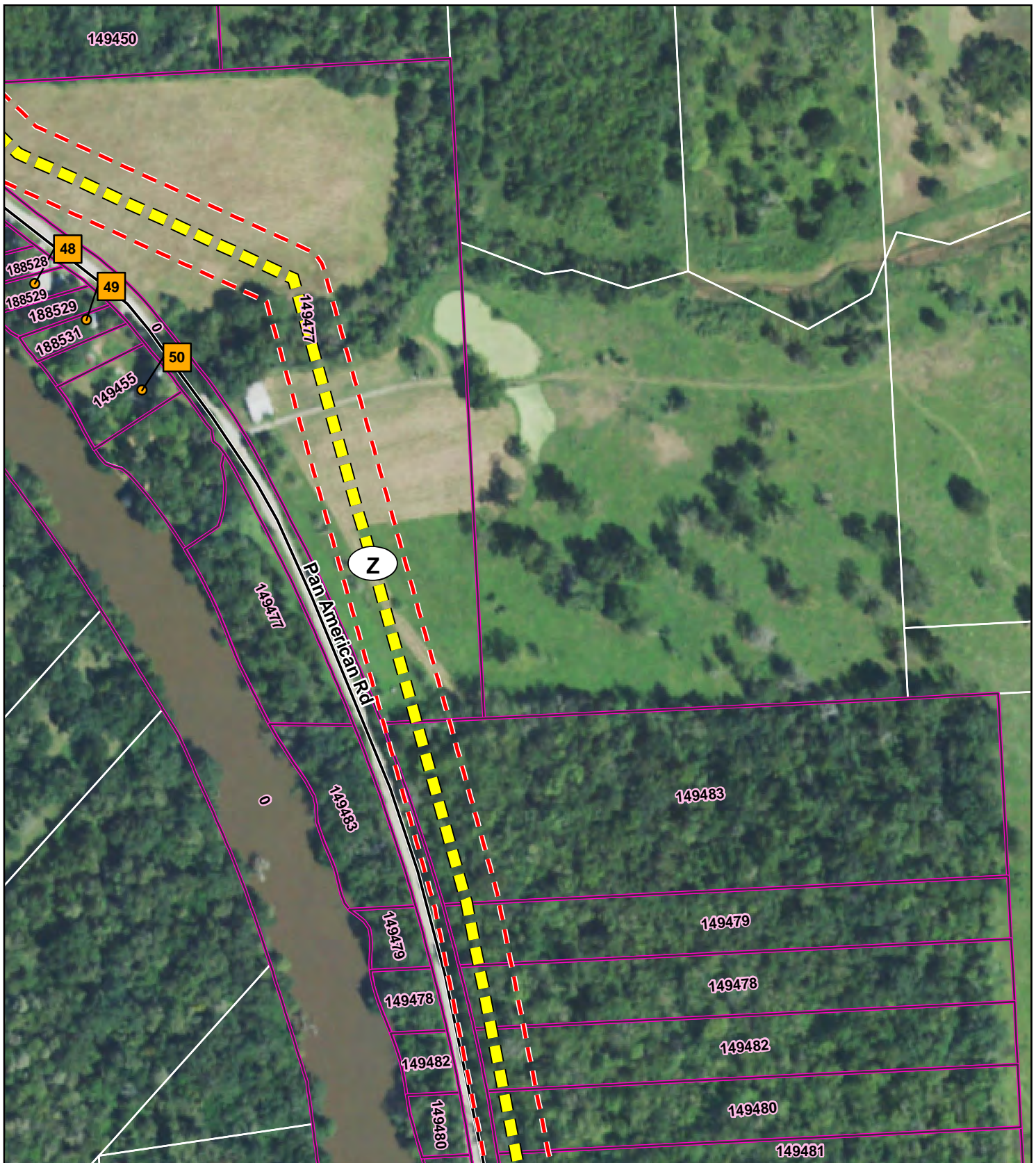
BAILEY TO JONES
CREEK PROJECT

**DIRECTLY AFFECTED
LANDOWNER MAPBOOK**

SHEET 76 OF 843



Date: 9/7/2018



Legend

-  Habitat Structure and Map ID
-  Proposed Transmission Line Segment and Node
-  Proposed Estimated Easement
-  Directly Affected Parcel
-  County Parcel
-  State Highway
-  FM Road
-  County / Local Road

0 100 200
Feet



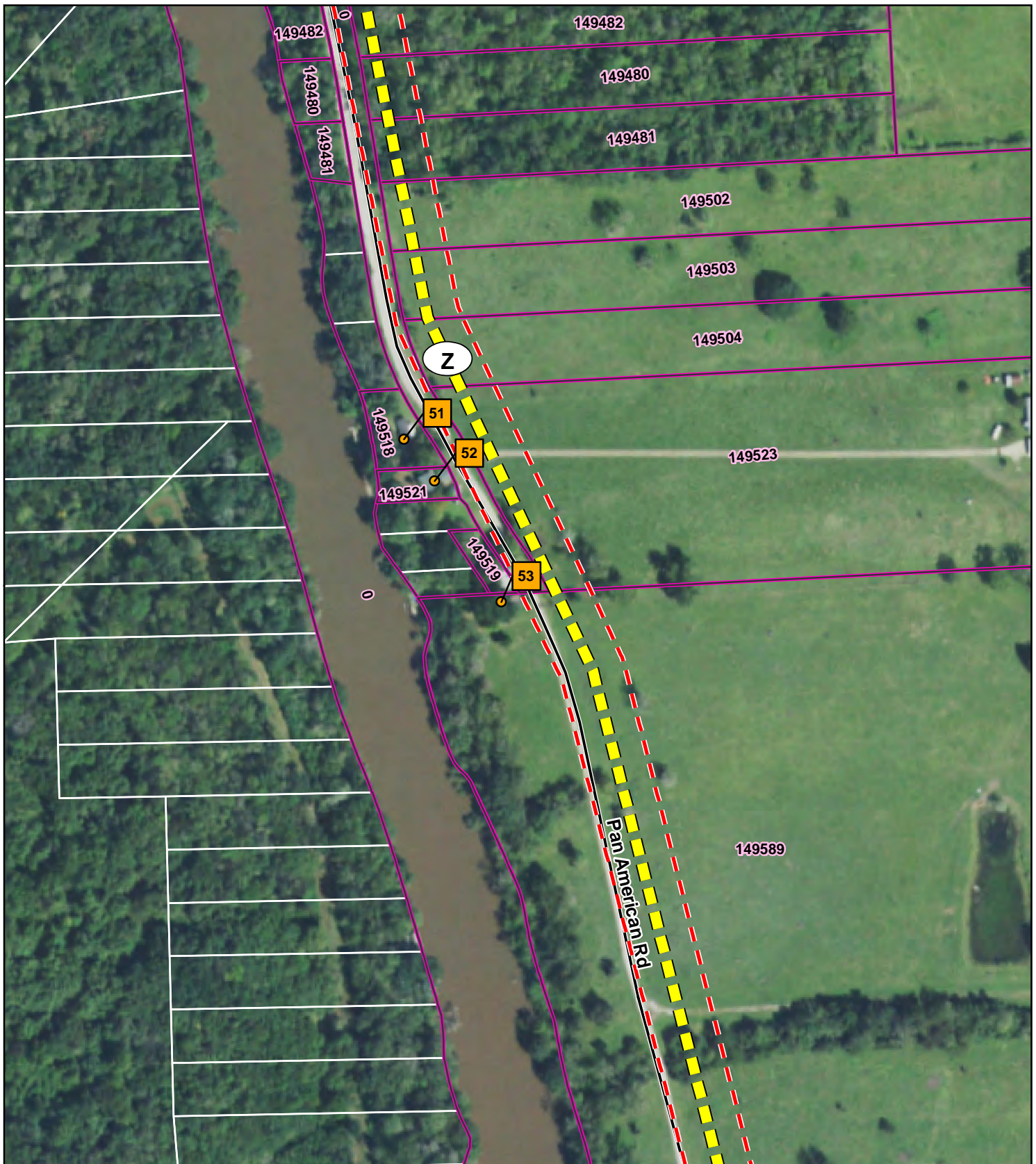
BAILEY TO JONES
CREEK PROJECT

**DIRECTLY AFFECTED
LANDOWNER MAPBOOK**

SHEET 77 OF 843



Date: 9/7/2018



Legend

- | | | | |
|--|---|--|---------------------|
| | Hhabitable Structure and Map ID | | County Parcel |
| | Proposed Transmission Line Segment and Node | | State Highway |
| | Proposed Estimated Easement | | FM Road |
| | Directly Affected Parcel | | County / Local Road |


0 100 200
Feet



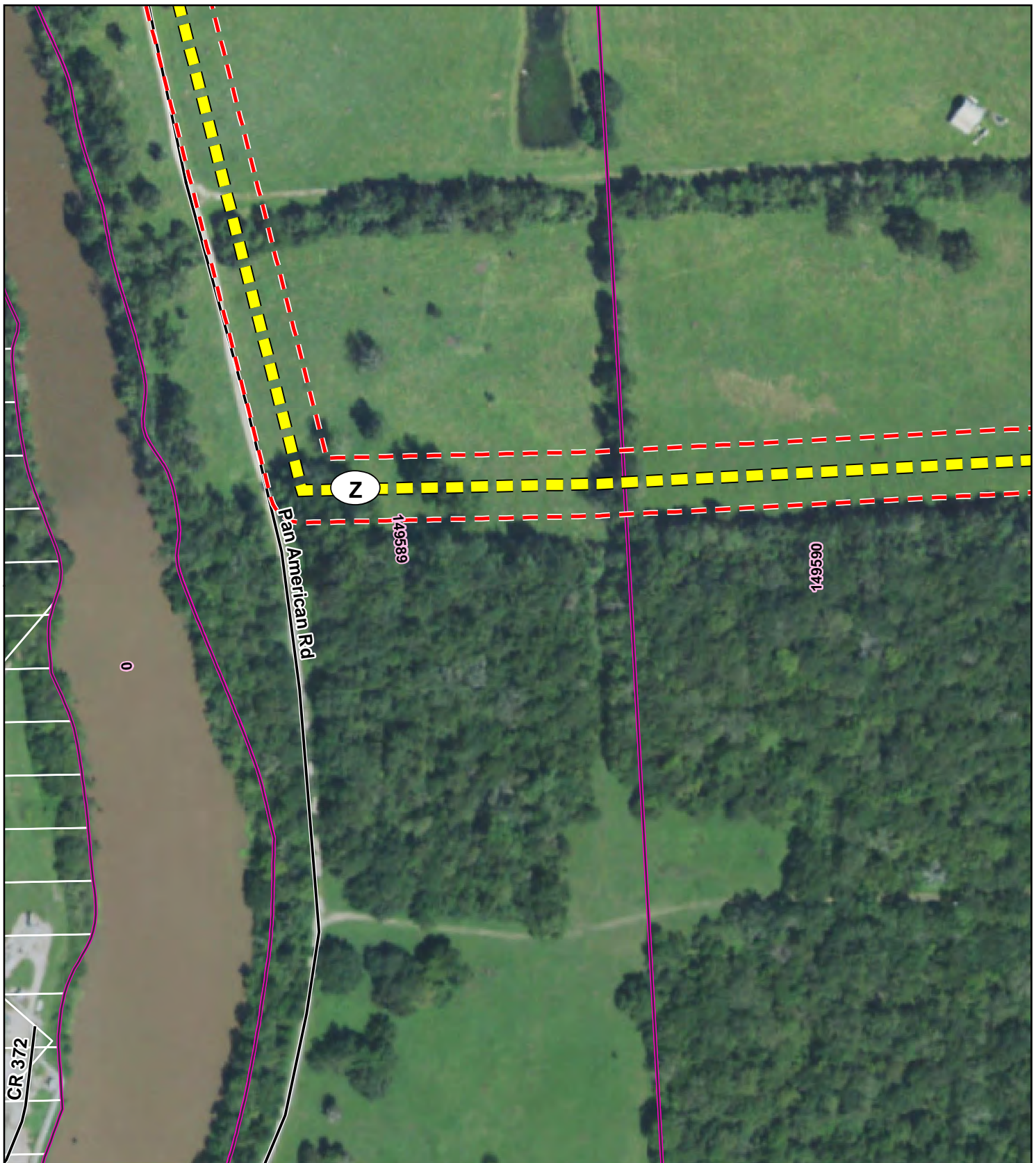
BAILEY TO JONES
CREEK PROJECT

**DIRECTLY AFFECTED
LANDOWNER MAPBOOK**

SHEET 78 OF 843



Date: 9/7/2018



Legend



Habitable Structure and
Map ID



Proposed Transmission
Line Segment and Node



Proposed Estimated
Easement



Directly Affected Parcel



County Parcel

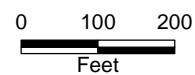


State Highway



FM Road


County / Local Road



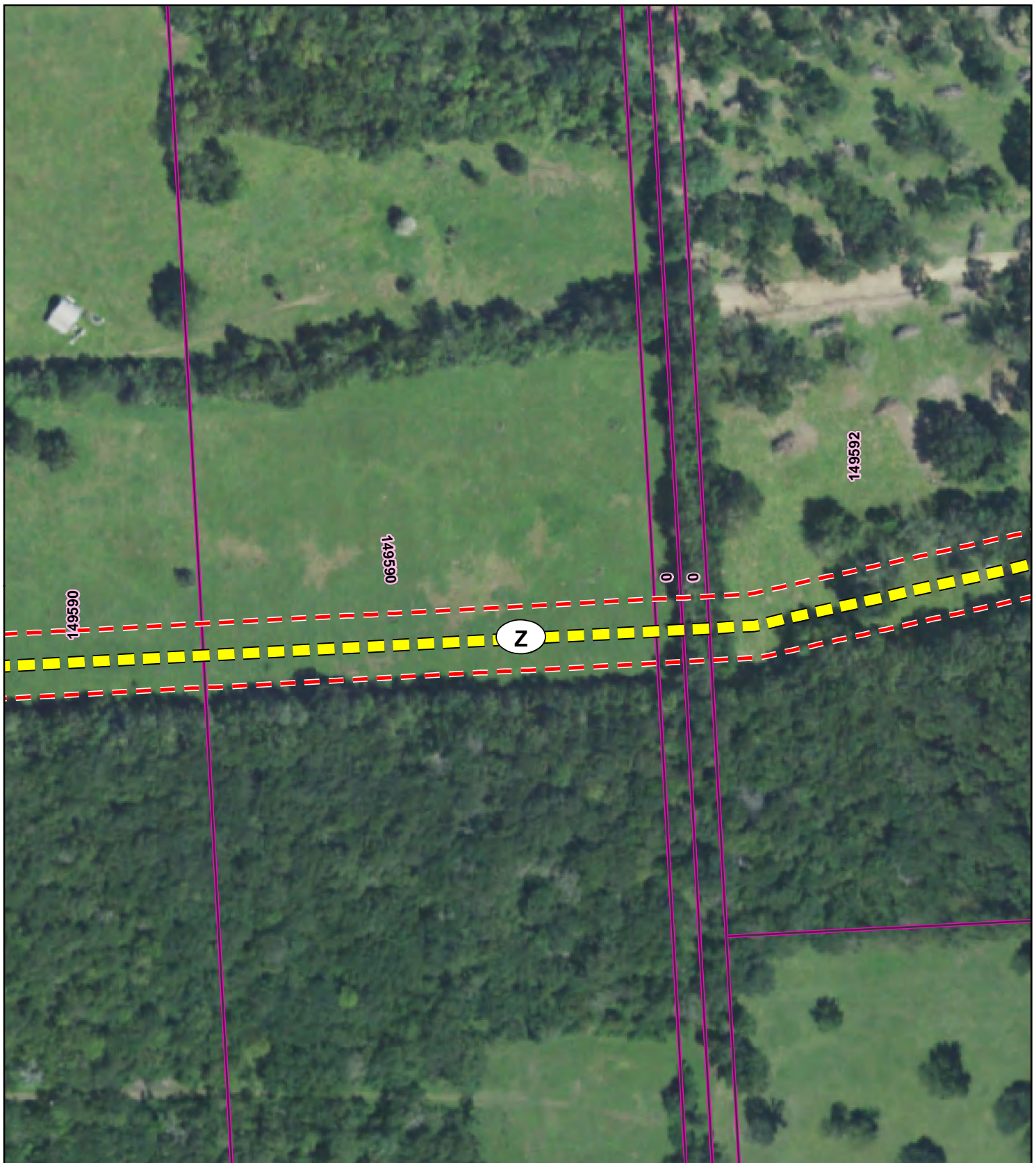
BAILEY TO JONES
CREEK PROJECT

**DIRECTLY AFFECTED
LANDOWNER MAPBOOK**

SHEET 79 OF 843



Date: 9/7/2018



Legend

- | | |
|---|---|
|  Habitable Structure and Map ID |  County Parcel |
|  Proposed Transmission Line Segment and Node |  State Highway |
|  Proposed Estimated Easement |  FM Road |
|  Directly Affected Parcel |  County / Local Road |

0 100 200
Feet



BAILEY TO JONES
CREEK PROJECT

**DIRECTLY AFFECTED
LANDOWNER MAPBOOK**

SHEET 80 OF 843



Date: 9/7/2018



Legend

- | | | | |
|---|---|---|---------------------|
|  | Habitat Structure and Map ID |  | County Parcel |
|  | Proposed Transmission Line Segment and Node |  | State Highway |
|  | Proposed Estimated Easement |  | FM Road |
|  | Directly Affected Parcel |  | County / Local Road |

0 100 200
Feet



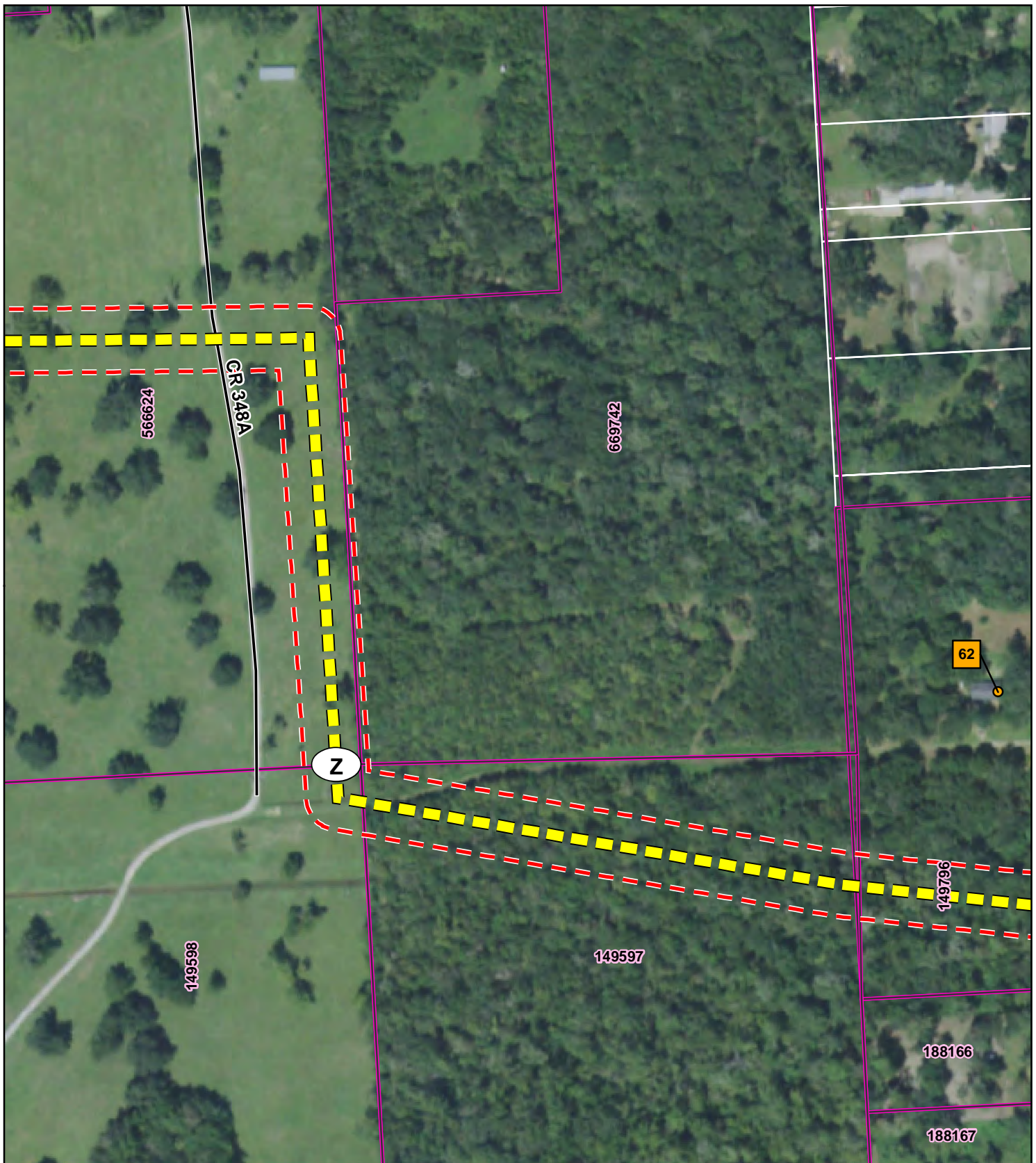
BAILEY TO JONES
CREEK PROJECT

**DIRECTLY AFFECTED
LANDOWNER MAPBOOK**

SHEET 81 OF 843



Date: 9/7/2018



Legend

- | | | | |
|---|---|---|---------------------|
|  | Habitable Structure and Map ID |  | County Parcel |
|  | Proposed Transmission Line Segment and Node |  | State Highway |
|  | Proposed Estimated Easement |  | FM Road |
|  | Directly Affected Parcel |  | County / Local Road |

0 100 200
Feet



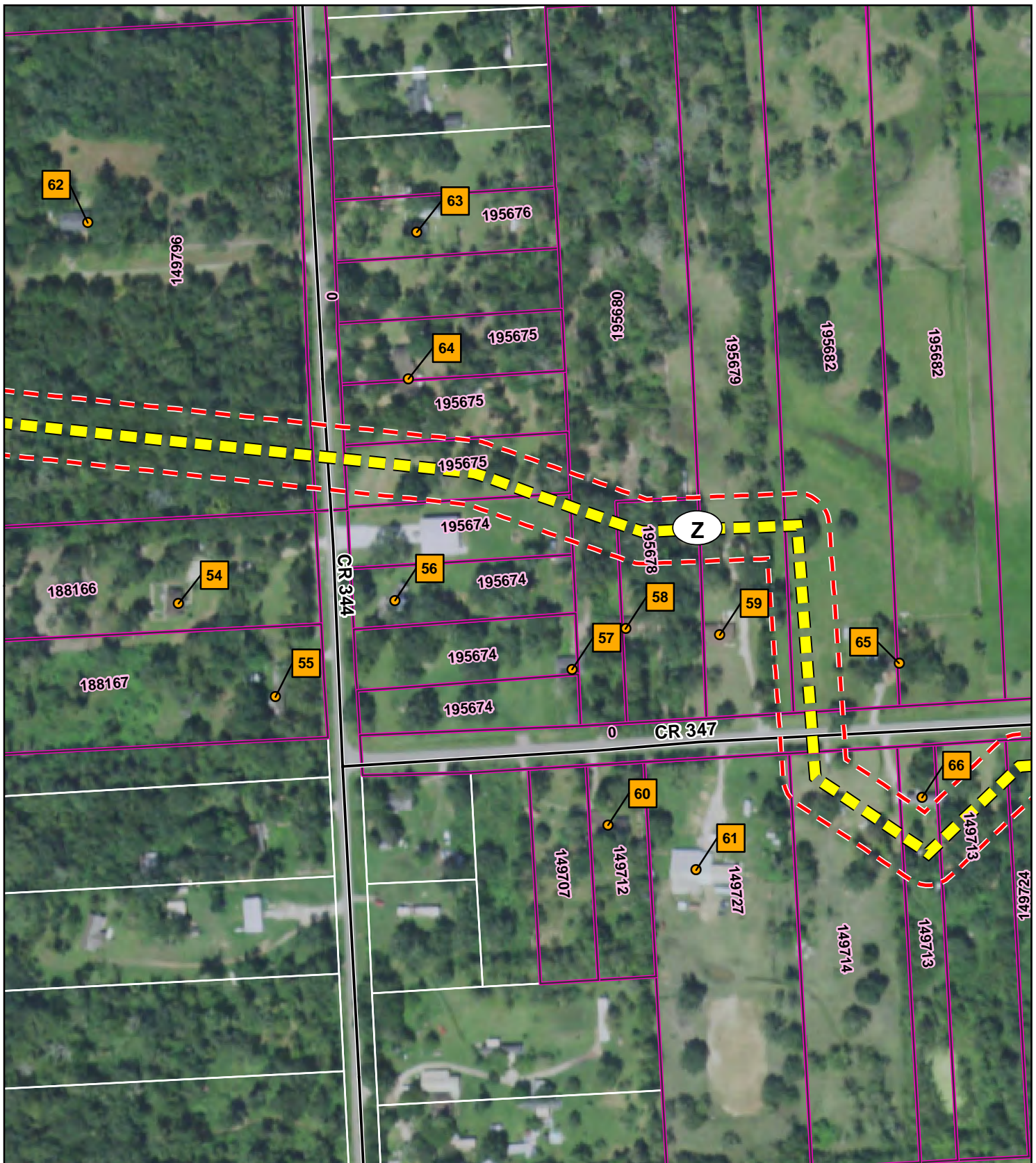
BAILEY TO JONES
CREEK PROJECT

**DIRECTLY AFFECTED
LANDOWNER MAPBOOK**

SHEET 82 OF 843



Date: 9/7/2018



Legend



Habitable Structure and Map ID



Proposed Transmission Line Segment and Node



Proposed Estimated Easement



Directly Affected Parcel



County Parcel



State Highway



FM Road

County / Local Road


0 100 200
Feet



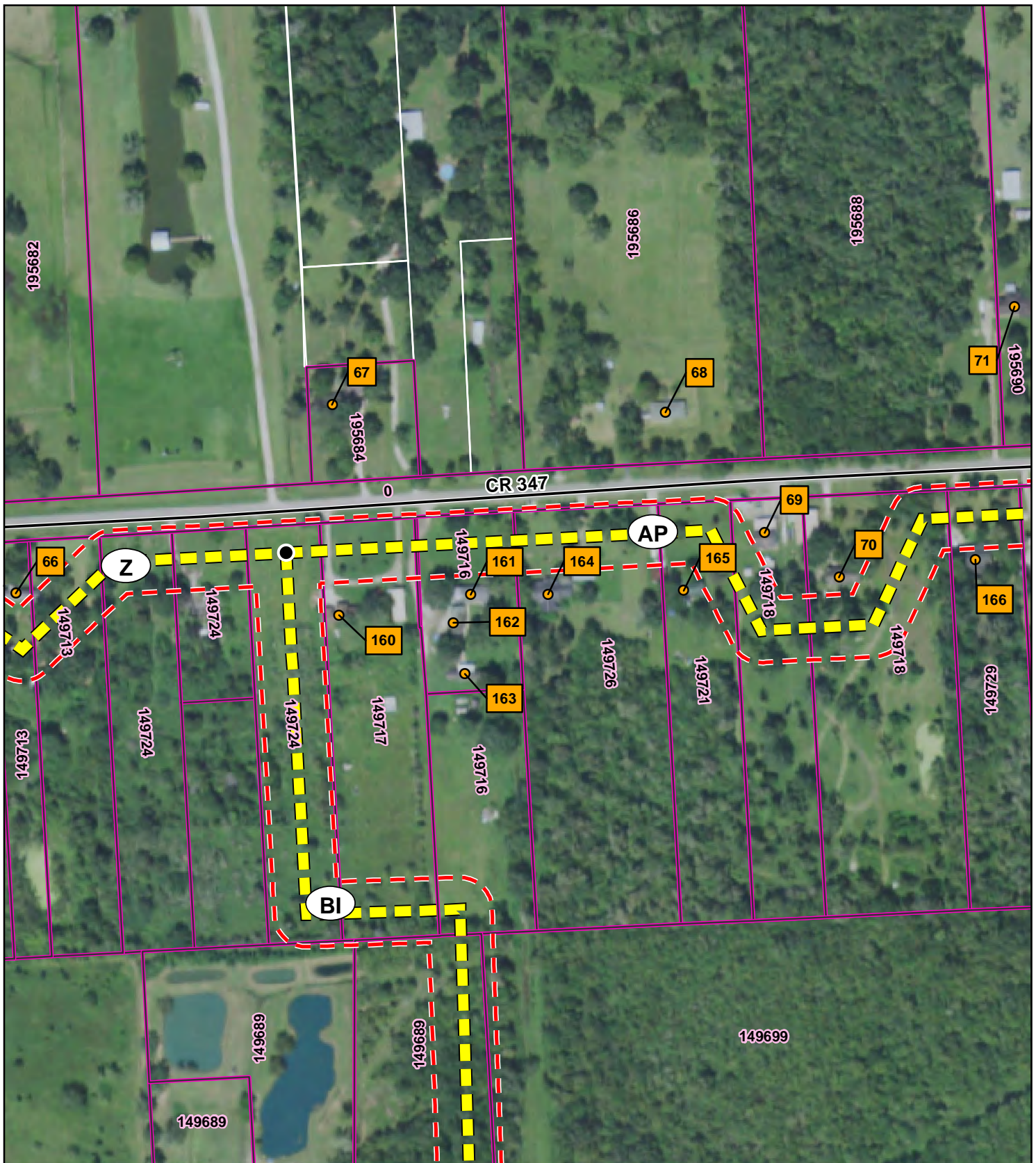
BAILEY TO JONES
CREEK PROJECT

**DIRECTLY AFFECTED
LANDOWNER MAPBOOK**

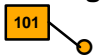
SHEET 83 OF 843



Date: 9/7/2018



Legend



Habitable Structure and
Map ID



Proposed Transmission
Line Segment and Node



Proposed Estimated
Easement



Directly Affected Parcel



County Parcel



State Highway



FM Road

County / Local Road

0 100 200
Feet



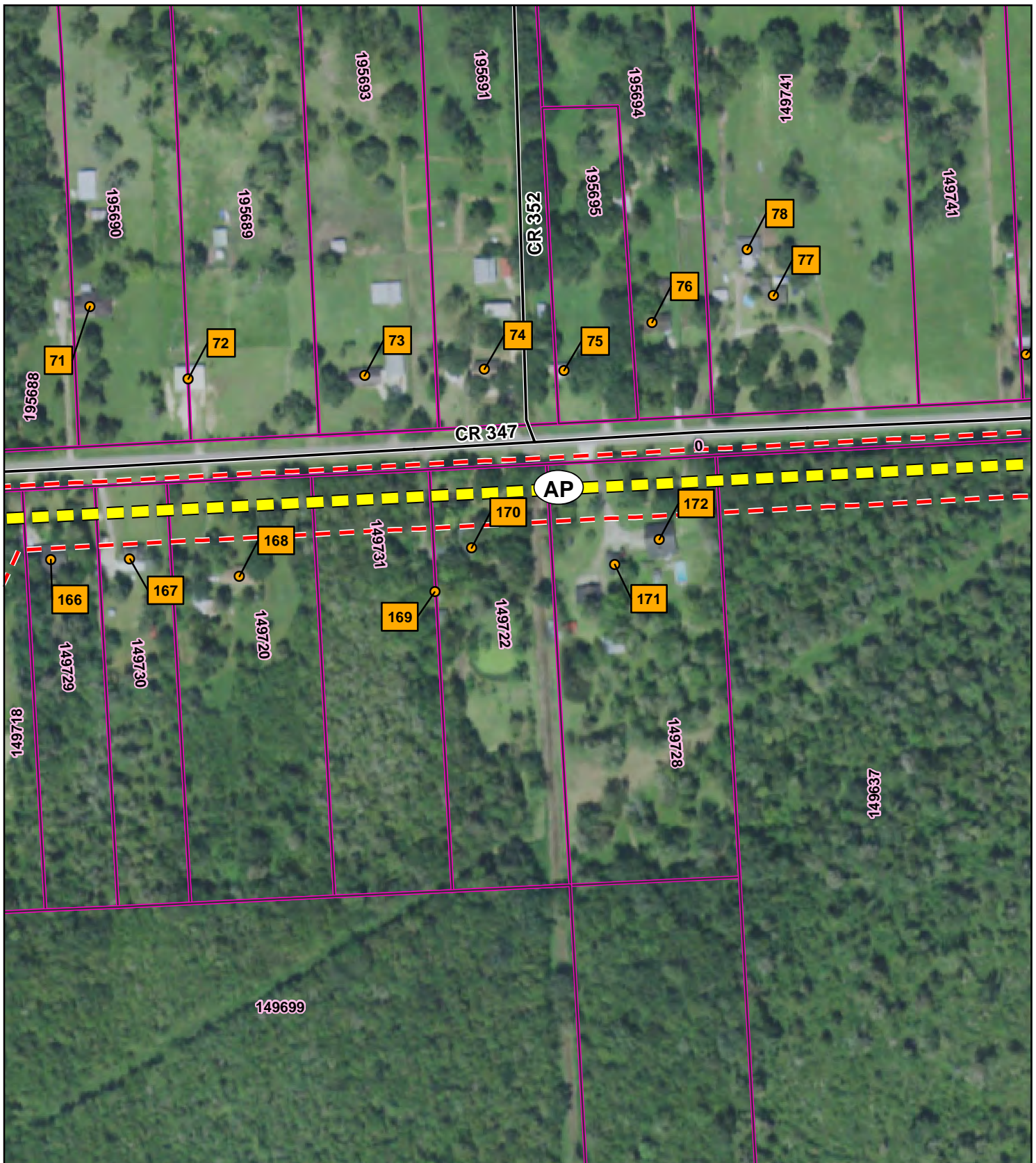
BAILEY TO JONES
CREEK PROJECT

**DIRECTLY AFFECTED
LANDOWNER MAPBOOK**

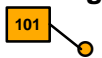







SHEET 84 OF 843



Date: 9/7/2018



Legend

-  Habitable Structure and Map ID
-  Proposed Transmission Line Segment and Node
-  Proposed Estimated Easement
-  Directly Affected Parcel
-  County Parcel
-  State Highway
-  FM Road
-  County / Local Road

0 100 200
Feet



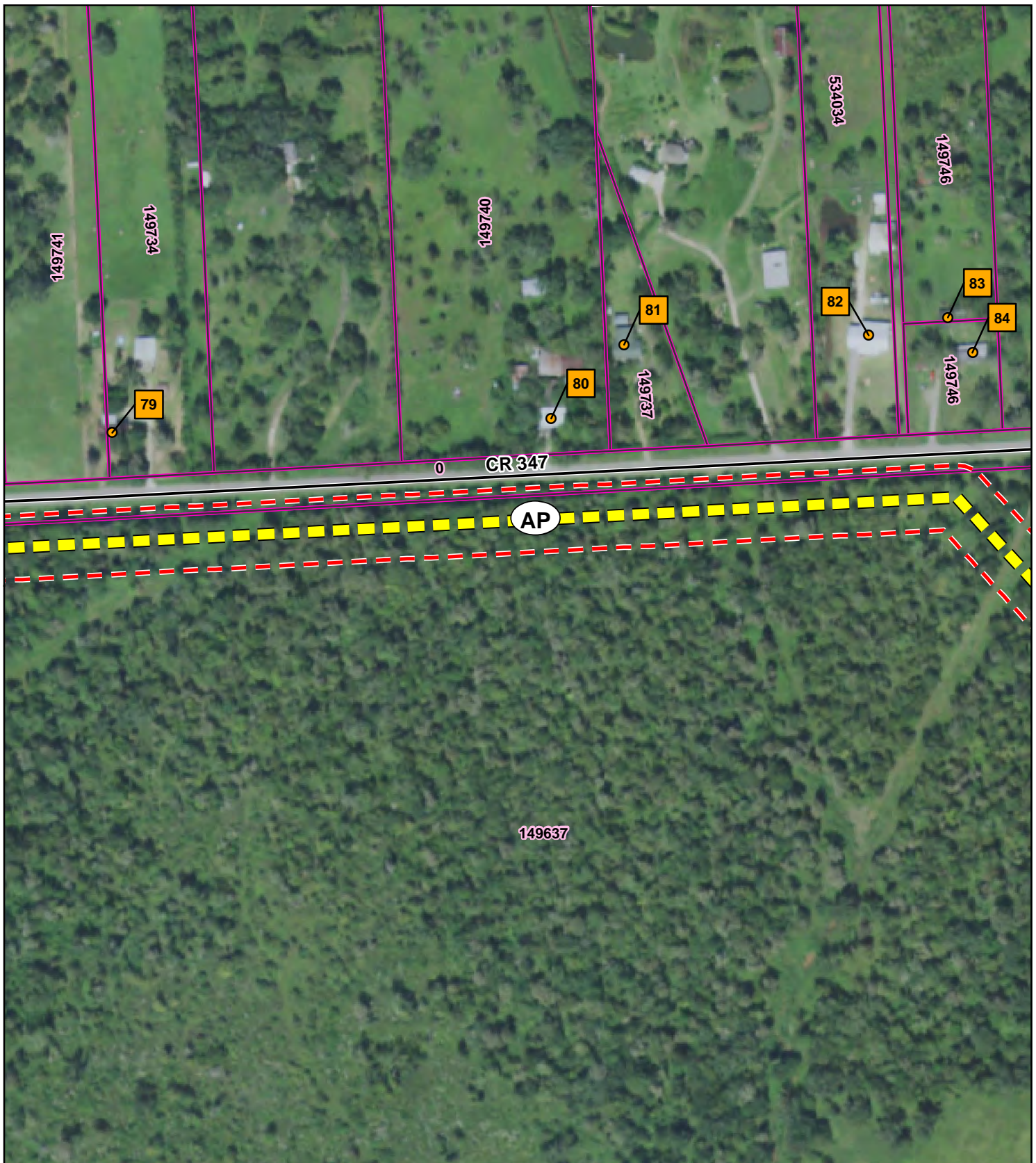
BAILEY TO JONES
CREEK PROJECT

**DIRECTLY AFFECTED
LANDOWNER MAPBOOK**

SHEET 85 OF 843



Date: 9/7/2018



Legend

- | | | | |
|--|---|--|---------------------|
| | Habitable Structure and Map ID | | County Parcel |
| | Proposed Transmission Line Segment and Node | | State Highway |
| | Proposed Estimated Easement | | FM Road |
| | Directly Affected Parcel | | County / Local Road |


0 100 200
Feet



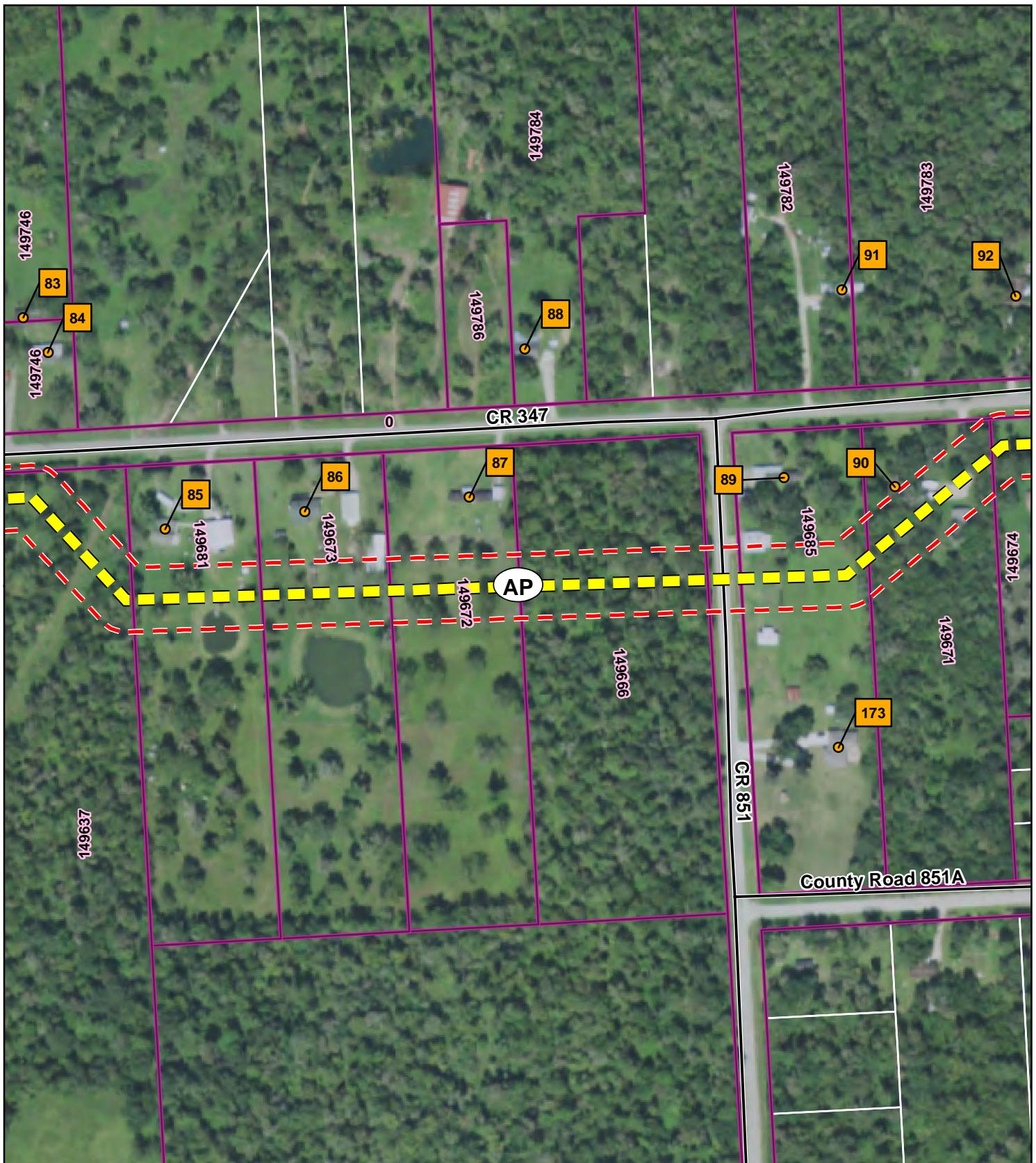
BAILEY TO JONES
CREEK PROJECT

**DIRECTLY AFFECTED
LANDOWNER MAPBOOK**

SHEET 86 OF 843



Date: 9/7/2018



Legend

- | | | | |
|---|---|---|---------------------|
|  | Habitable Structure and Map ID |  | County Parcel |
|  | Proposed Transmission Line Segment and Node |  | State Highway |
|  | Proposed Estimated Easement |  | FM Road |
|  | Directly Affected Parcel |  | County / Local Road |

0 100 200
Feet



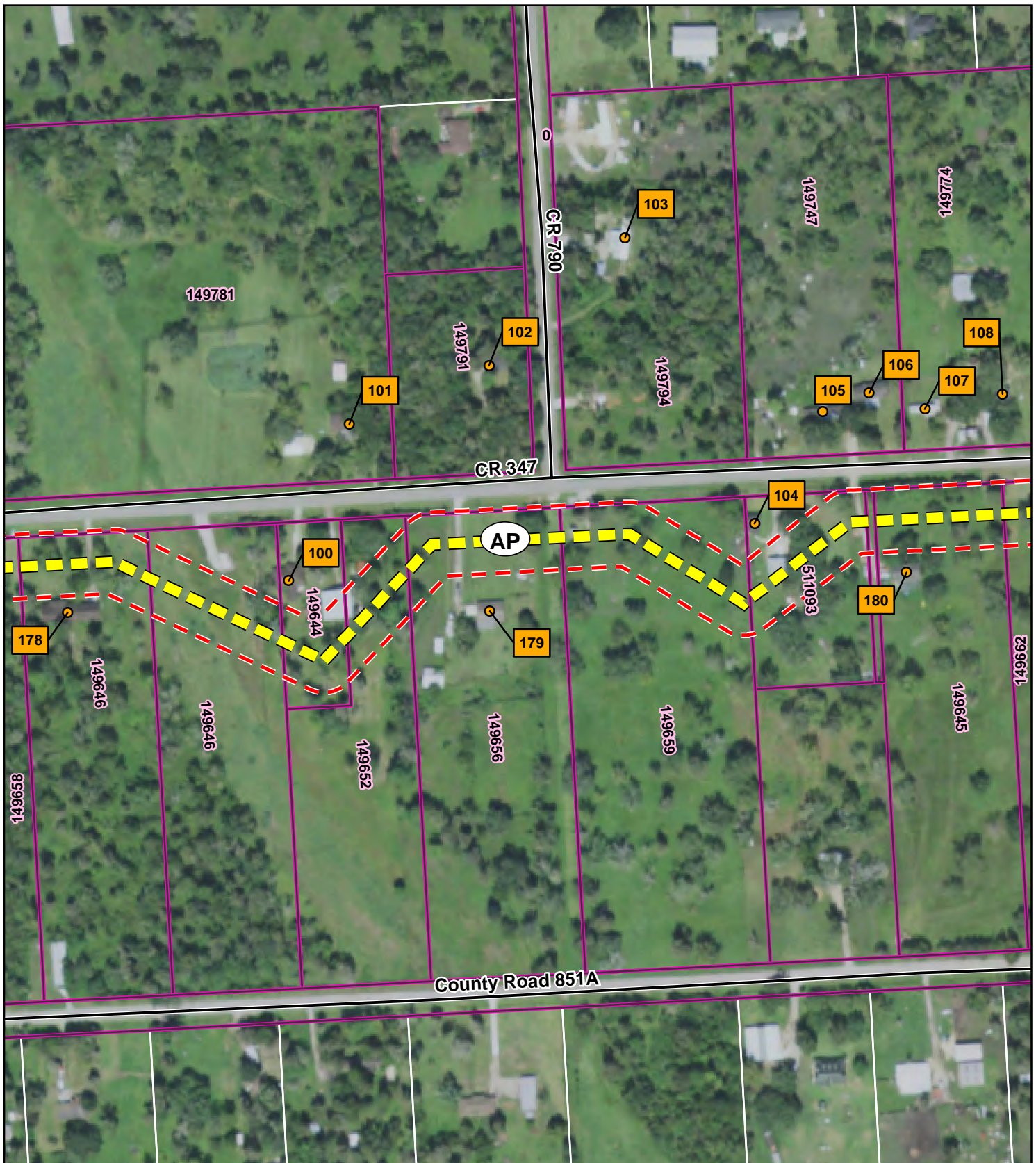
BAILEY TO JONES
CREEK PROJECT

**DIRECTLY AFFECTED
LANDOWNER MAPBOOK**

SHEET 87 OF 843



Date: 9/7/2018



Legend

- | | | | |
|---|---|---|---------------------|
|  | Habitable Structure and Map ID |  | County Parcel |
|  | Proposed Transmission Line Segment and Node |  | State Highway |
|  | Proposed Estimated Easement |  | FM Road |
|  | Directly Affected Parcel |  | County / Local Road |

0 100 200
Feet



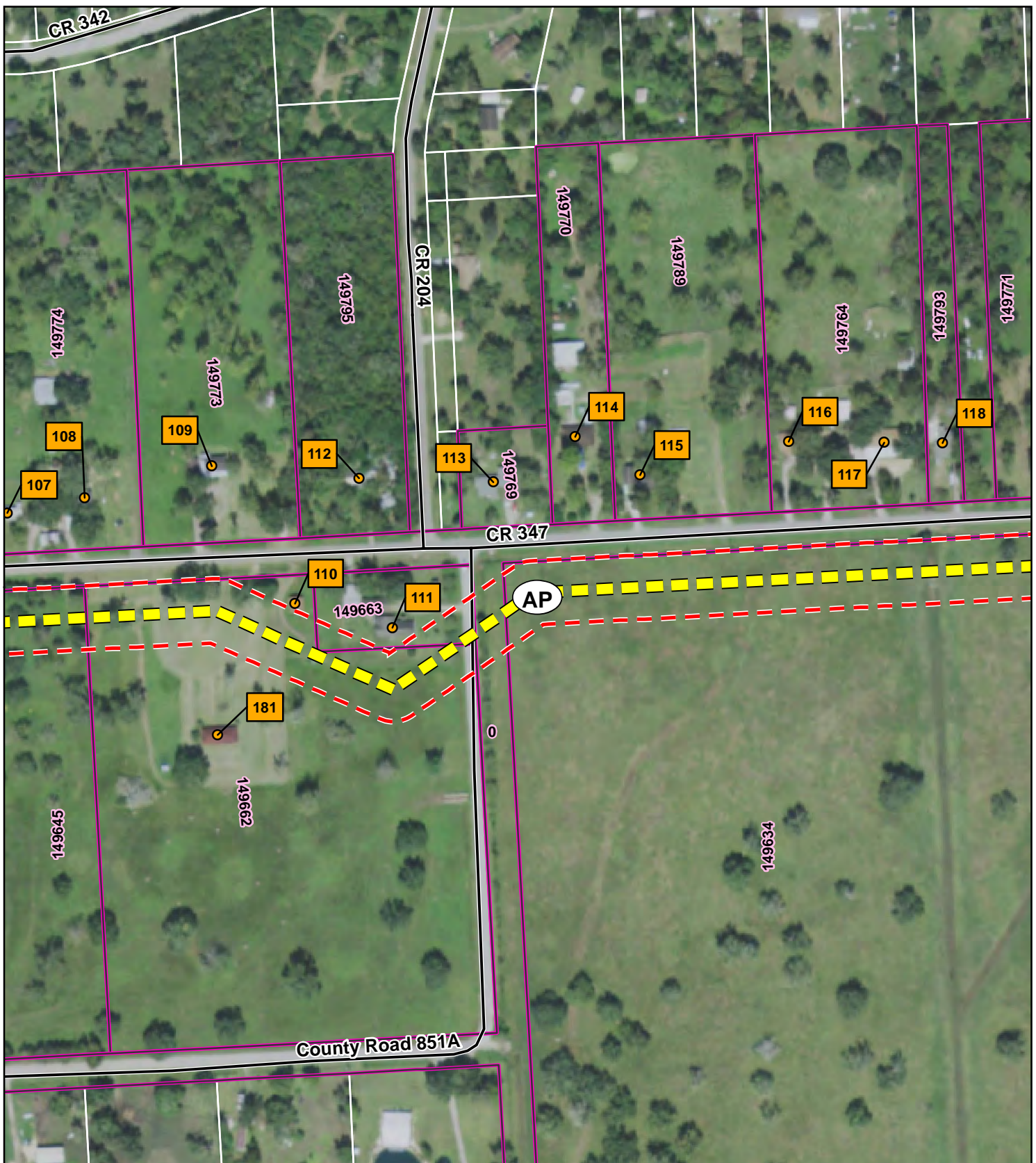
BAILEY TO JONES
CREEK PROJECT

**DIRECTLY AFFECTED
LANDOWNER MAPBOOK**

SHEET 89 OF 843



Date: 9/7/2018



Legend

-  Habitable Structure and Map ID
-  Proposed Transmission Line Segment and Node
-  Proposed Estimated Easement
-  Directly Affected Parcel
-  County Parcel
-  State Highway
-  FM Road
-  County / Local Road

0 100 200
Feet



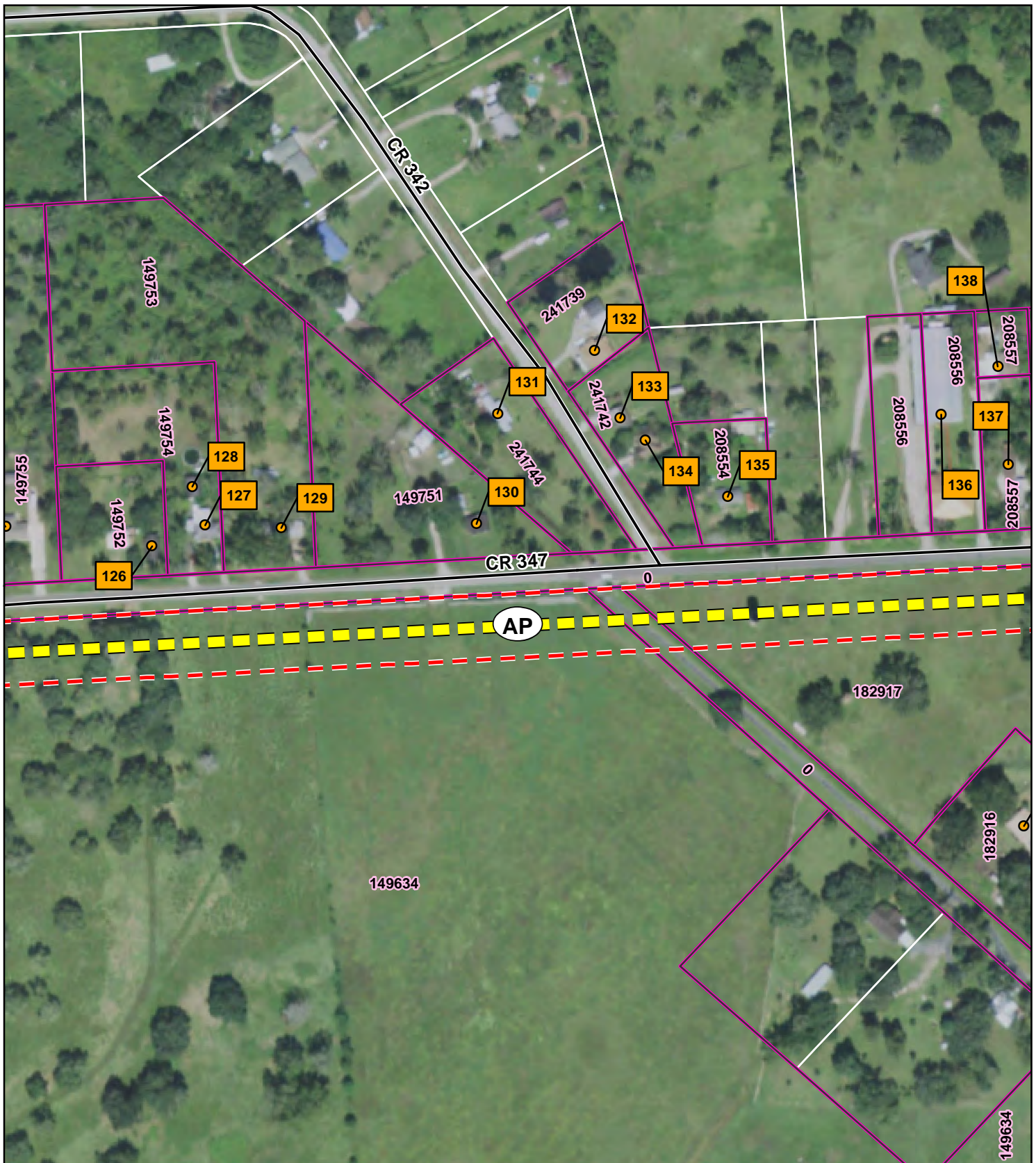
BAILEY TO JONES
CREEK PROJECT

**DIRECTLY AFFECTED
LANDOWNER MAPBOOK**

SHEET 90 OF 843



Date: 9/7/2018



Legend

-  Habitable Structure and Map ID
-  Proposed Transmission Line Segment and Node
-  Proposed Estimated Easement
-  Directly Affected Parcel
-  County Parcel
-  State Highway
-  FM Road
-  County / Local Road

0 100 200
Feet



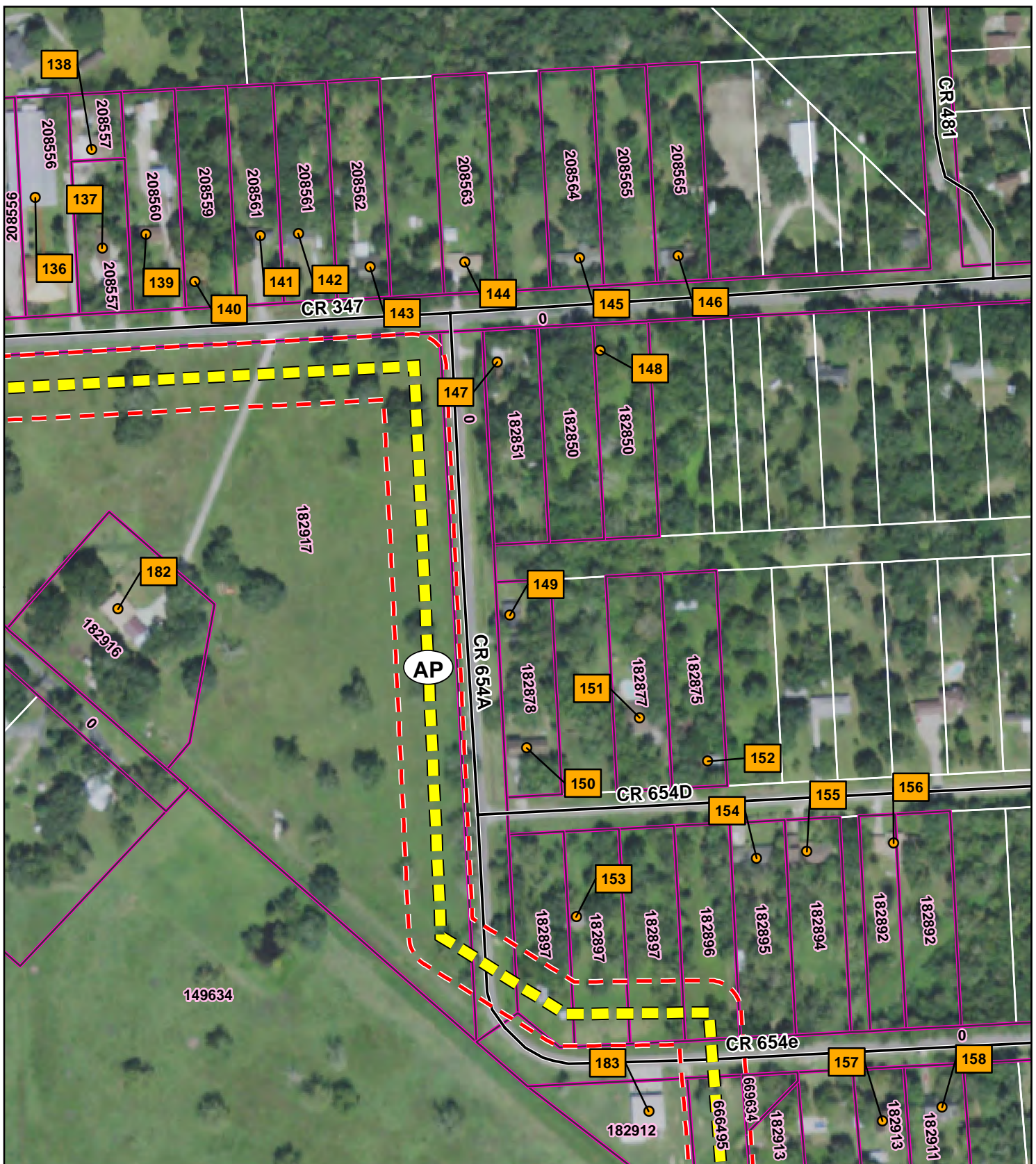
BAILEY TO JONES
CREEK PROJECT

**DIRECTLY AFFECTED
LANDOWNER MAPBOOK**

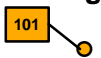







SHEET 92 OF 843



Date: 9/7/2018



Legend

-  Habitable Structure and Map ID
-  Proposed Transmission Line Segment and Node
-  Proposed Estimated Easement
-  Directly Affected Parcel
-  County Parcel
-  State Highway
-  FM Road
-  County / Local Road

0 100 200
Feet



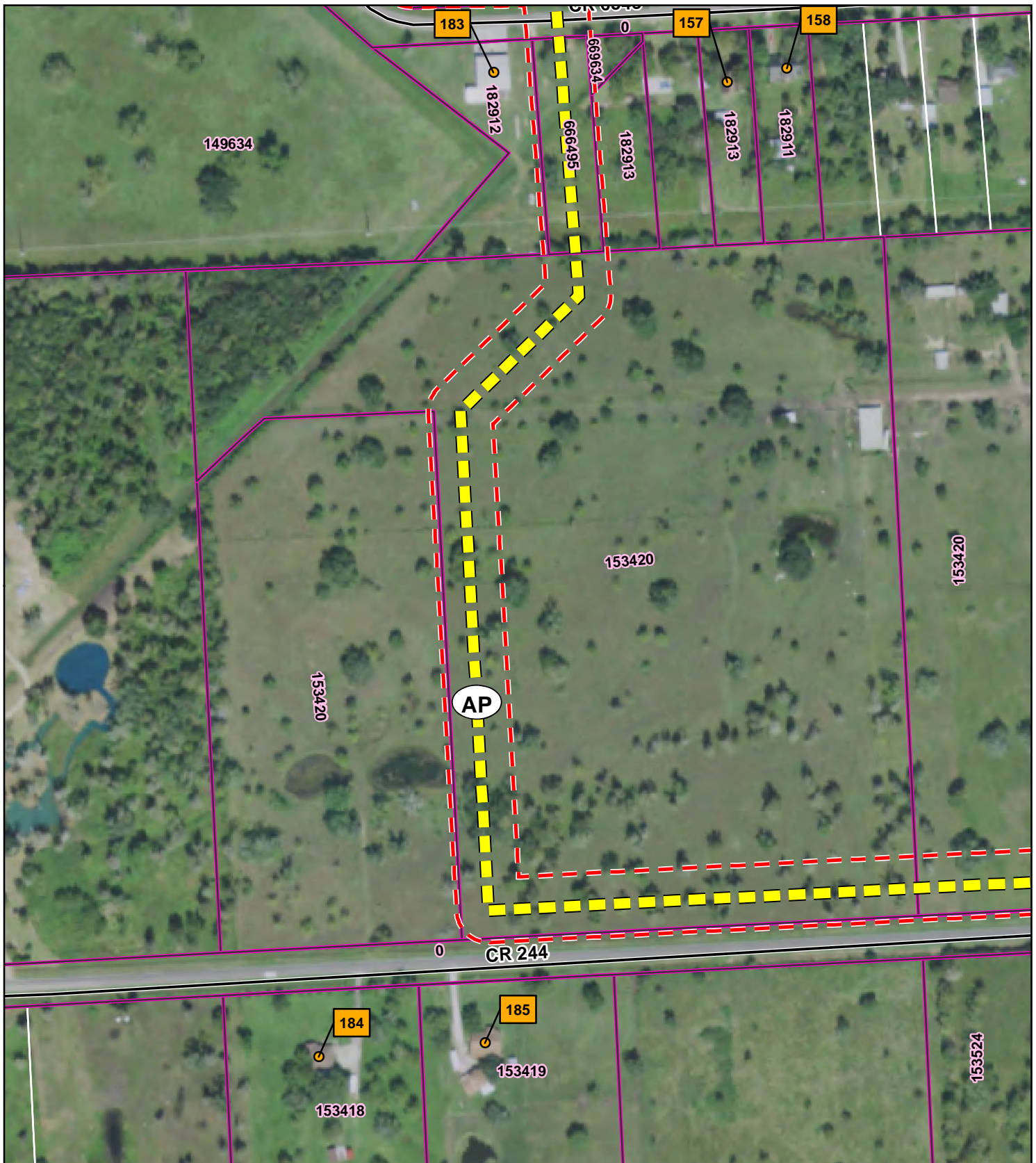
BAILEY TO JONES
CREEK PROJECT

**DIRECTLY AFFECTED
LANDOWNER MAPBOOK**

SHEET 93 OF 843



Date: 9/7/2018



Legend

- | | | | |
|---|---|---|---------------------|
|  | Habitable Structure and Map ID |  | County Parcel |
|  | Proposed Transmission Line Segment and Node |  | State Highway |
|  | Proposed Estimated Easement |  | FM Road |
|  | Directly Affected Parcel |  | County / Local Road |

0 100 200
Feet



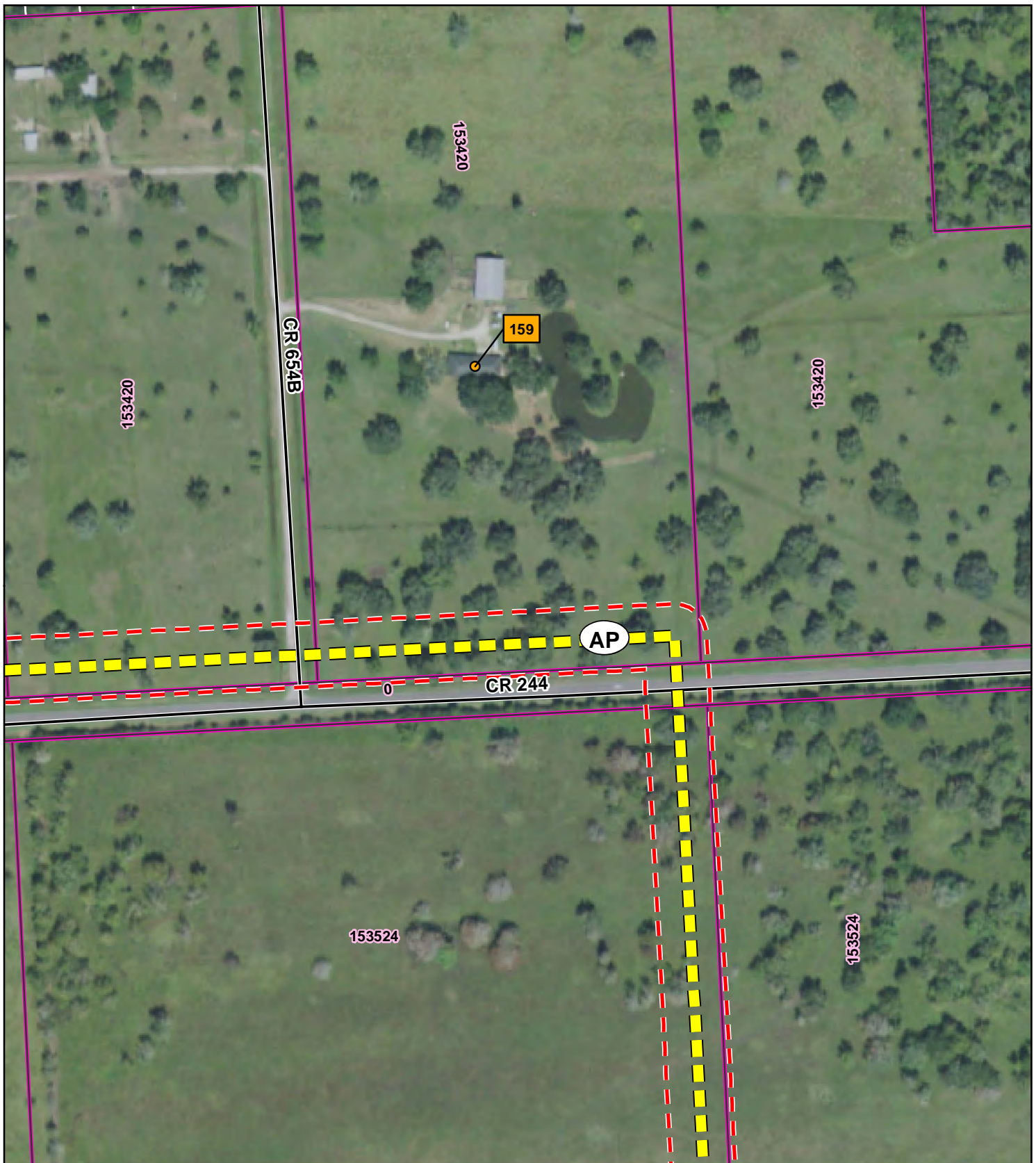
BAILEY TO JONES
CREEK PROJECT

**DIRECTLY AFFECTED
LANDOWNER MAPBOOK**

SHEET 94 OF 843



Date: 9/7/2018



Legend

-  Habitable Structure and Map ID
-  Proposed Transmission Line Segment and Node
-  Proposed Estimated Easement
-  Directly Affected Parcel
-  County Parcel
-  State Highway
-  FM Road
-  County / Local Road

0 100 200
Feet



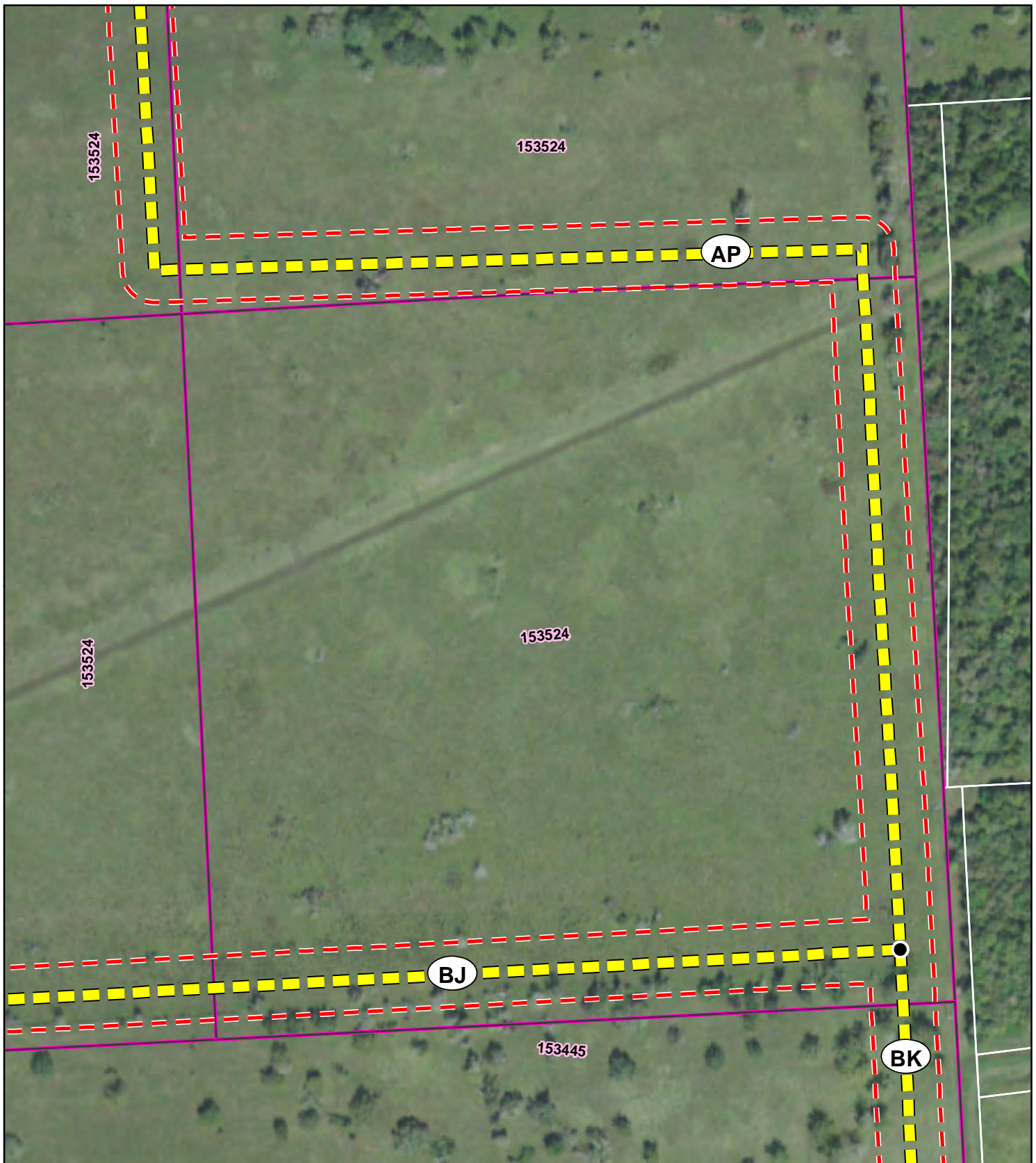
BAILEY TO JONES
CREEK PROJECT

**DIRECTLY AFFECTED
LANDOWNER MAPBOOK**

SHEET 95 OF 843



Date: 9/7/2018



Legend

- | | | | |
|---|---|---|---------------------|
|  | Habitat Structure and Map ID |  | County Parcel |
|  | Proposed Transmission Line Segment and Node |  | State Highway |
|  | Proposed Estimated Easement |  | FM Road |
|  | Directly Affected Parcel |  | County / Local Road |

0 100 200
Feet



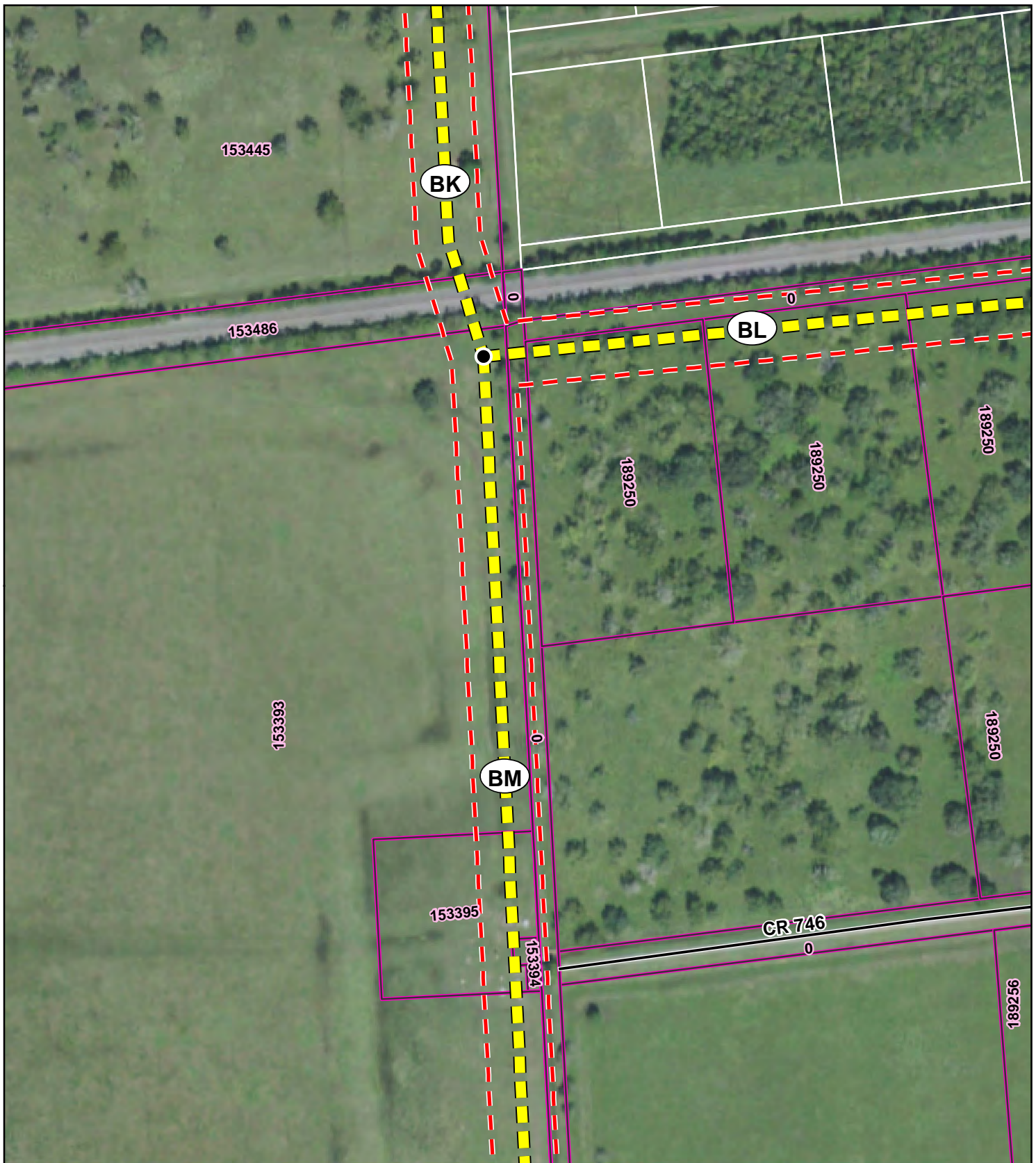
BAILEY TO JONES
CREEK PROJECT

**DIRECTLY AFFECTED
LANDOWNER MAPBOOK**

SHEET 96 OF 843



Date: 9/7/2018



Legend



Habitable Structure and Map ID



Proposed Transmission Line Segment and Node



Proposed Estimated Easement



Directly Affected Parcel



County Parcel



State Highway



FM Road

County / Local Road


0 100 200
Feet



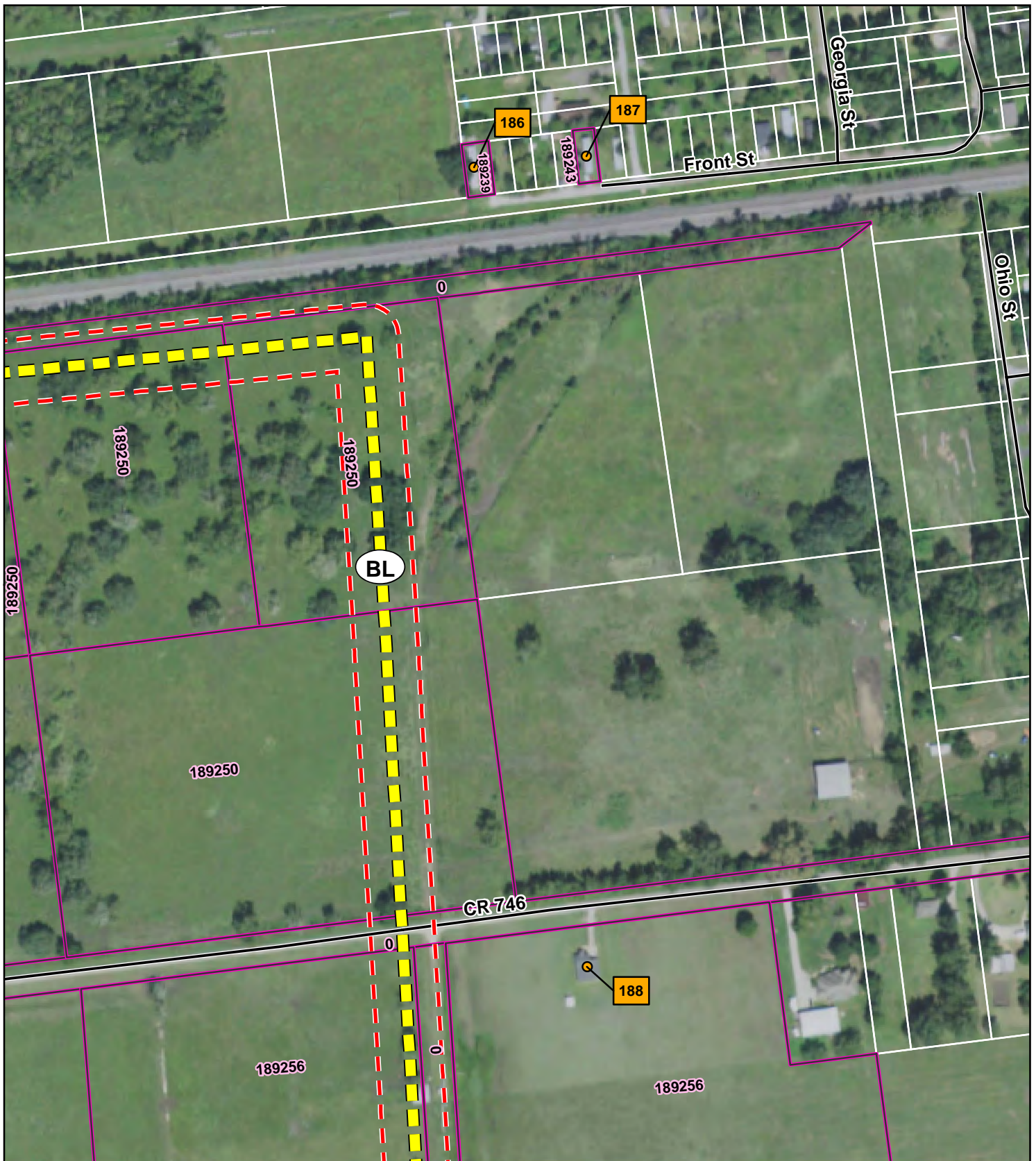
BAILEY TO JONES
CREEK PROJECT

**DIRECTLY AFFECTED
LANDOWNER MAPBOOK**

SHEET 97 OF 843



Date: 9/7/2018



Legend

- | | | | |
|---|---|---|---------------------|
|  | Habitable Structure and Map ID |  | County Parcel |
|  | Proposed Transmission Line Segment and Node |  | State Highway |
|  | Proposed Estimated Easement |  | FM Road |
|  | Directly Affected Parcel |  | County / Local Road |

0 100 200
Feet



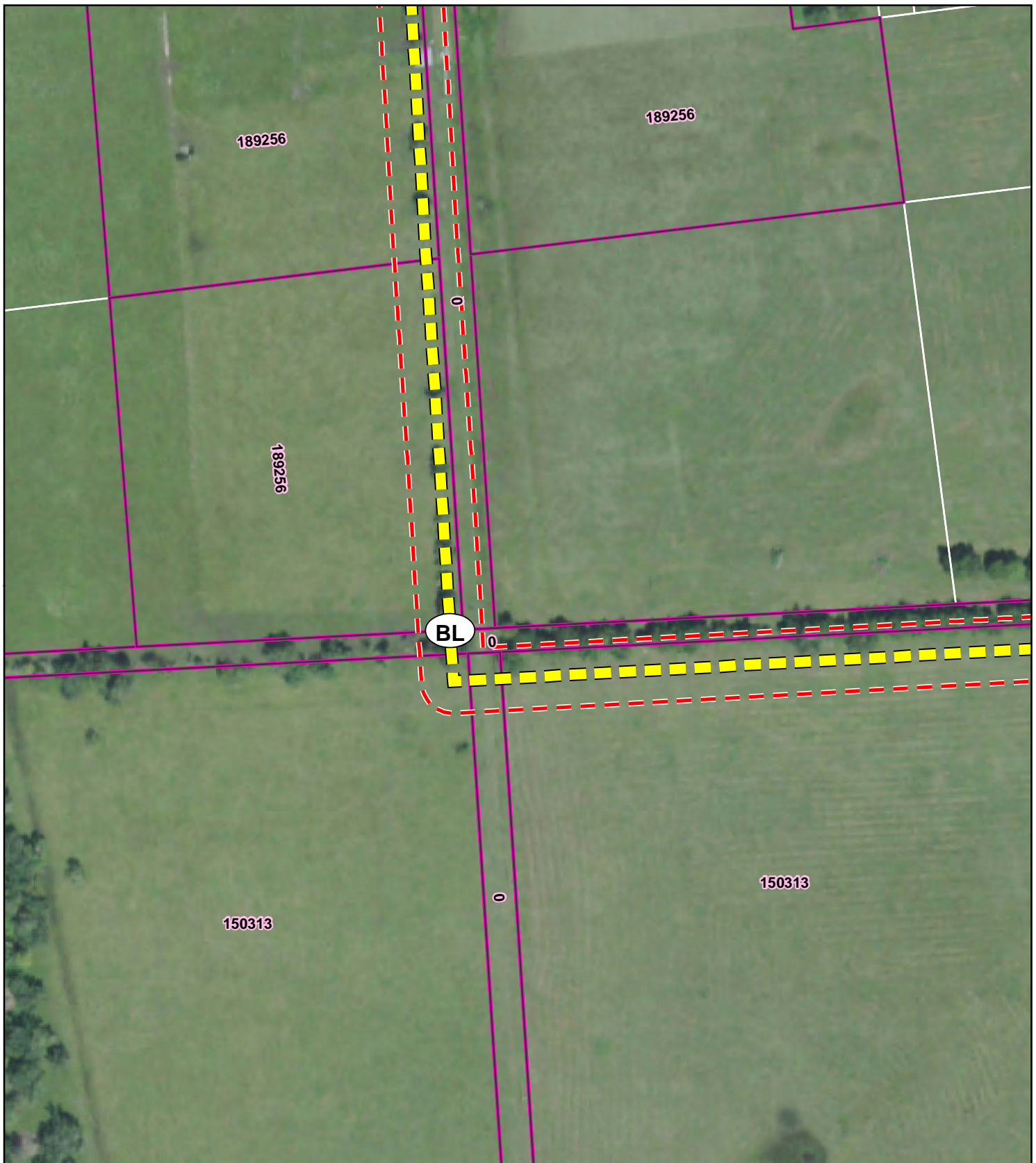
BAILEY TO JONES
CREEK PROJECT

**DIRECTLY AFFECTED
LANDOWNER MAPBOOK**

SHEET 98 OF 843



Date: 9/7/2018



Legend

- | | | | |
|---|---|---|---------------------|
|  | Habitable Structure and Map ID |  | County Parcel |
|  | Proposed Transmission Line Segment and Node |  | State Highway |
|  | Proposed Estimated Easement |  | FM Road |
|  | Directly Affected Parcel |  | County / Local Road |


0 100 200
Feet



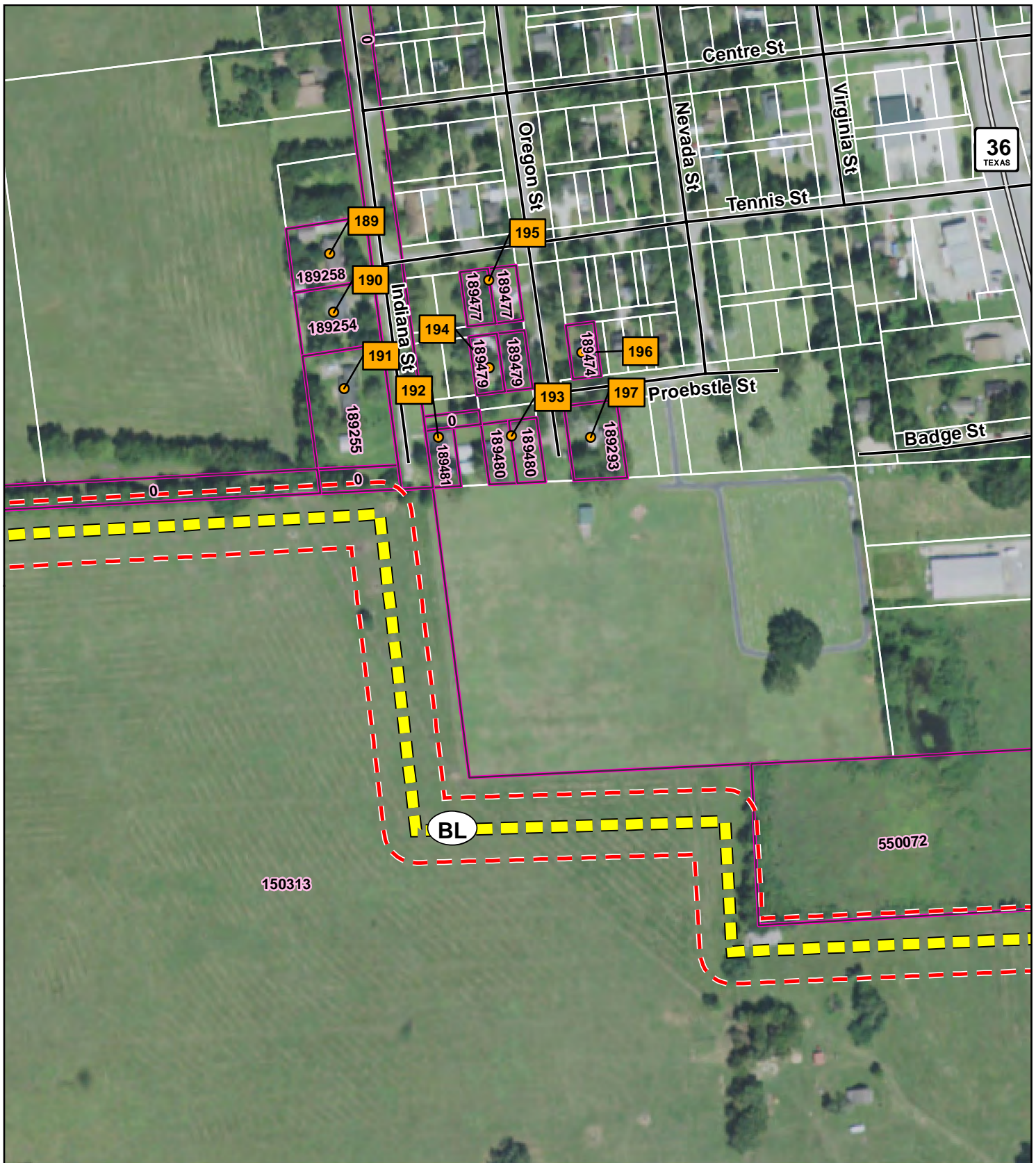
BAILEY TO JONES
CREEK PROJECT

**DIRECTLY AFFECTED
LANDOWNER MAPBOOK**

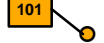







SHEET 99 OF 843



Date: 9/7/2018



Legend

- | | | | |
|---|---|---|---------------------|
|  | Habitable Structure and Map ID |  | County Parcel |
|  | Proposed Transmission Line Segment and Node |  | State Highway |
|  | Proposed Estimated Easement |  | FM Road |
|  | Directly Affected Parcel |  | County / Local Road |

0 100 200
Feet



BAILEY TO JONES
CREEK PROJECT

**DIRECTLY AFFECTED
LANDOWNER MAPBOOK**

SHEET 100 OF 843



Date: 9/7/2018